

FORM - I

(For linear projects)
Government of Telangana
Office of the District Collector Warangal

No: DT/RoFR/782//2016,

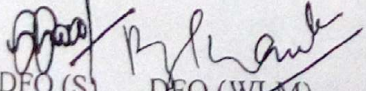
Dated: 18-06-2016.

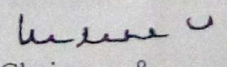
TO WHOMSOEVER IT MAY CONCERN

In compliance of the Ministry of Environment and Forests (MoEF), Government of India's letter No.11-9/98-FC (pt) dated 3rd August 2009 wherein the MOEF issued guidelines on submission of evidences for having initiated and completed the process of settlement of rights under the scheduled Tribes and Other Traditional Forest Dwellers (Recognition of Forest Rights) Act, 2006 ('FRA', for short) on the forest land proposed to be diverted for non-forest purposes read with MoEF's letter dated 5th February 2013 where in MoEF issued certain relaxation in respect of linear projects, it is certified that 21.911 hectares of forest land proposed to be diverted in favour of Superintending Engineer, TDWSP (RWS&S) Circle, Warangal for Telangana Drinking water Supply Project for Drinking Water Pipeline Project in Warangal South Division of Forest land for 'Laying of pipe lines and Construction of other structures for providing safe drinking water to Narsampet & Mahabubabad Constituencies, Warangal District, Segment - 17/3 - Kothaguda" in Warangal District falls within jurisdiction of Itkalapally, Dabeerpet, Ashoknagar, Ponugondla, Pogallapally, Mushmi-II, Inchaguda (s), Inchaguda (N), Govindapur, Putlabhupathi, Madaguda, Bavargonda, Garjalemote, Gangaram, Doravarivempally, Marriguda, Kamaram, Mamidiguda, Apparajpally, Matwada, Doravarithimmapur, Macherla, Damaravancha, Otlai, Gudur, Karlai, Bhupathipet, Ponugodu, Raichetlapad, Thirmalgandi, Buthulapally, Kothaguda, Polaram, Pakhal (34 No.s) beats, Medapally, Ashoknagar, Ponugondla, Madaguda, Pandam, Komatlaugda, Karlai, Apparajpally, Matwada, Macherla, Gudur, Bhupathipet, Kothaguda (13 No.s) sections and Narsampet, Gudur, Kothaguda Kothaguda (Wildlife) ranges in Warangal (South) Warangal (WLM) Divisions Village (s) in tehsils.

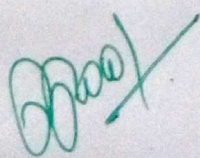
It is further certified that:

- The complete process for identification and settlement of rights under the FRA has been carried out for the entire 21.911 hectares of forest area proposed for diversion. A copy of records of all consultations and meetings of the Forest Rights Committee(s), Gram Sabha(s), Sub-Division Level Committee(s) and the District Level Committee are enclosed.
- The diversion of forest land for facilities managed by the Government as required under section 3 (2) of the FRA have been completed and the Grama sabhas have given their consent to it;
- The proposal does not involve recognised rights of Primitive Tribal Groups and Pre-agricultural Communities.


DFO (S), DFO (WLM) Project Officer,
Warangal Warangal ITDA., Eturnagaram


Chairman &
Dist. Collector Warangal

Encl.: As above.


Divisional Forest Officer,
WARANGAL SOUTH