



o/c
DFO
13 hordha
Road.

CENTRAL CHINMAYA MISSION TRUST

(BHUBANESWAR BRANCH)

PLOT NO. 180, V.I.P. AREA, I.R.C. VILLAGE, P.O.-BHUBANESWAR - 751015
ORISSA, INDIA Tel : (0674) 2554004 / 2554224

Date 01/07/2023

To

The Divisional Forest Officer,
Chandaka Wildlife Division,
Bhubaneswar.

Sub:- Proposal for diversion of 0.151 ha. (0.372 Ac.) forest land allotted to Central Chinmaya Mission Trust over Plot No.03 (part) Khata No.186 in Mouza- Paikanagar in Bhubaneswar Tahasil under Khordha district..

Sir,

With reference to your Memo No.2656, dtd.06.04.2023 on the above subject I on behalf of the Central Chinmaya Mission Trust, Bhubaneswar submit herewith the following information/records in compliance to letter No. 5-ORB-513/2022 dtd.09.03.2023 issued by the DIG of Forest (C), Ministry of Environment, Forest & Climate Changes, Bhubaneswar Office:-

- i) Copy of the letters received from Additional Tahasildar, Bhubaneswar and R.I., Capital-1, Unit-7, Bhubaneswar regarding Forest kisam of above land.
- ii) Photo copy of the inauguration stone laid in the Building of the Central Chinmaya Mission Trust, Bhubaneswar Branch after construction of the Building on the said land for your kind reference.

Further in response to letter dtd.23.09.2022 pertaining to the action against the erring officials, we have also requested to the Government of Odisha in General Administration Department, Bhubaneswar for compliance of the above desired (copy enclosed).

o/c



Cmt

CENTRAL CHINMAYA MISSION TRUST

(BHUBANESWAR BRANCH)

PLOT NO. 180, V.I.P. AREA, I.R.C. VILLAGE, P.O.-BHUBANESWAR - 751015
ORISSA, INDIA Tel : (0674) 2554004 / 2554224

Date.....

In view of the above we earnestly request your good self to kindly transmit the above to the Central Government for their necessary orders.

With highest regards.

Place- Bhubaneswar

Date. 01.07.2023

Yours faithfully,

for *M. S. Sahas*
01/07/2023
Secretary,

Central Chinmaya Mission Trust,
Bhubaneswar Branch,
Plot No.178, 179 and 180,
VIP Colony, Nayapalli.

Contact No.9861375354



OFFICE OF THE TAHASILDAR, BHUBANESWAR
e-mail: tdrbbsr@gmail.com

Letter No. 16295 / Dtd. 13/12/19

To

The Secretary
Central Chinmaya Mission Trust
Bhubaneswar Branch.

Sub: Authentication of land of Mouza – Paikanagar, Khata No-186, Plot No.3.

Sir,

With reference to the subject cited above, I am to furnish herewith the report of R.I. Capital –I in connection with the authentication of Khata No.186, Plot No.3 of Mouza – Paikanagar for taking further action at your end.

End:As above

Yours faithfully

ADDL. TAHASILDAR, BHUBANESWAR

OFFICE OF THE REVENUE INSPECTOR CAPITAL 1

Letter No 299

Dt 23.9.19

To

Tahasildar,
Bhubaneswar

Sub: Authentication of Land schedule for 0.372 of forest land for the purpose
Of forest diversion proposal of the organisation "Central Chinmaya
Mission TRUST" Located in Mz: Paikanagar Bhubaneswar


Ref: Tahasil Office memo No: 11048 dt 26.08.19

Sir,

With reference to the sub cited above, I have verified the document and found that, Plot No : 3, Area 9.476, KISSAM : Jungle II, Under Khata: 186 of Mz: Paikanagar stands recorded in the name of General Administration, From field enquiry it is found that, three storied building constructed over the above said plot.

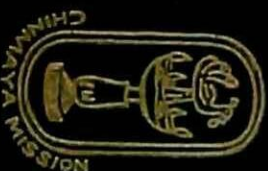
This is for your kind information and necessary action.

Yours Faithfully



23.9.19

Revenue Inspector
Capital - 1



CHINMAYA SUDARSHAN

Inaugurated by

H.H. SWAMI TEJOMAYANANDA JEE

Head of Chinmaya Mission World Wide

On

27.11.2008

48
ml
28-11-2023



Government of Odisha
General Administration & Public Grievance Department

No 34814 /CA, Bhubaneswar, Date 24-11-2023
GAD-CA4-CASE1-0093-2019

From

Sri Manas Ranjan Samal
Additional Secretary to Govt

To

The Divisional Forest Officer
Chandaka Wild Life Division
Bhubaneswar

Subject: Proposal for Diversion of 0.151 ha Forest land allotted to Central Chinmay Mission Trust over Plot No. 039(p) Khata No, 186 in Mz- Paika Nagar.

Sir,

In inviting a reference to the subject cited above, I am directed to say that, Govt. of Odisha has constituted Site Selection Committee/ Land Allotment Committee to assess the requirement and recommend the Government for land. As per the recommendation of the Committee, Government Land are allotted. GA Deptt. was following the provisions of the Government Grant Act, 1895 and after repeal of Government Grants Act, GA Deptt is now following the provisions of the Odisha Government Land Settlement (Second Amendment) Rules, 2020. It is pertinent to mention here that, allotment procedure since the inception of Committee has been changing from time to time. Any individual may not be held responsible for the allotments.

The Hon'ble National Green Tribunal Eastern Zone Bench Kolkata in OA No. 29/2019/EZ and MA No. 29/2022/EZ have directed to regularise the matter on realisation of Net Present value or **penal Net Present value** from the user agencies while granting clearance under the Forest (Conservation) Act, 1980.

Hence, It is requested to consider the above mentioned facts and the project proposal may be approved for use of forest land for non-forest purpose under Forest Conservation Act 1980 as per the Order of the Hon'ble NGT.

Yours faithfully,


24/11/23
Additional Secretary to Govt

FORM-II
(For projects other than Linear Project)

Government of Odisha
Office of the District Collector, Khordha.

No. 14.

Date. 06/01/23.

TO WHOM IT MAY CONCERN

In compliance of the Ministry of Environment & Forests (MoEF), Government of India's letter No. 11-9/98-FC (pt) dated 03rd August 2009 wherein the MoEF issued guidelines on submission of evidences for having initiated & completed the process of settlement of rights under the Scheduled Tribes and Other Traditional Forest Dwellers (Recognition of Forest Rights) Act 2006 on the forest land proposed to be diverted for non-forest purposes. It is certified that Ha 0.151 of forest land proposed to be diverted in favour of Central Chinmay Mission, Bhubaneswar for its use in Khordha District falls within the jurisdiction of Paika Nagar Mouza Bhubaneswar Tahasil.

It is further certified that:

- a) *The complete process for identification and settlement of rights under the FRA has been carried out for the entire Ha 0.151 of forest area proposed for diversion. A copy of records of all consultations and meetings of the Ward Sabha/Sub-Division Level Committee and the District Level Committee are enclosed as annexure 1 to annexure 3.*
- b) *The Proposal for such diversion with full details of the project and its implications, in vernacular/local language have been placed before each concerned Ward Sabha of Forest Dwellers who are eligible under FRA.*
- c) *The each of the concerned Ward Sabha(s) has certified that all formalities/processes under the FRA have been carried out and they have given their consent to the proposed diversion and the compensation and ameliorative measures, if any, having understood the purpose and details of proposed diversion.*
- d) *The discussion and the decision of the such proposals had taken place only when there was a quorum of minimum 50% of the members of Ward Sabha Present.*
- e) *The diversion of forest land for facilities managed by Govt. as required under Sec.3 (2) of the FRA have been completed and the Ward Sabhas have given their consent to it.*
- f) *The rights of the primitive tribal groups and pre-agricultural communities where applicable have been specifically safe guarded as per sec.3 (1)(e) of the FRA.*

Signature

(K. SUDARSHAN CHAKRAVARTHY)
DISTRICT COLLECTOR

Encl: As above

Agenda for discussion DLC, FRA. (27.12.2022)

1. **FRA Clearance Certificate on Forest Land for Construction of Data Centre of RBI at EMC Park at Chandihata Mouza of Jatni Tahasil (1.220 Ac.)**

The Chief General Manager (Environment), IDCO Bhubaneswar vide Letter No. 301 dtd. 6.12.2022 has requested for issue of Certificate under FRA Act. 2006 for 1.220 Ac. of Forest Land in Chandihata Mouza of Jatni Tahasil for Construction of Data Centre of RBI at EMC Park.

The SDLC, Bhubaneswar has given clearance vide its Resolution dated 19.12.2022 for issue of Certificate under FRA Act. along with Special Gram Sabha Resolution held on 14.12.2022, which is placed before the Committee.

The details of Land Schedule is given as follows.

Land scheduled:-

CHANDIHATA FOREST									
SL NO	Village Name	Khata No.	Hall Plot No.	Sabik plot no	Tenant Name	Total Area (in Acre)	Proposed area for allotment (in Acre)	Kisam of Land (HAL)	Kissan of land (SABIK) As on 25.10.1980
1	Chandihata	61	10(p)	2	Govt. (Rakhita)	1.685	1.195	Gramya jungle	Purtana patita
2	Chandihata	61	11(p)	2	Govt. (Rakhita)	0.230	0.025	Gramya jungle	Purtana patita
Total						124.435	1.915	1.220	
Total - 0.515 +16.815+1.22=18.55 Ac									

DLC has to take a decision on this issue.

2. **FRA Clearance Certificate on Forest Land for non-Forest use in favour of Central Chinmay Mission, Bhubaneswar.**

The Director of Estates & Ex-Officio Addl. Secretary to Govt. vide letter No.10427 dtd.05.04.2021, requested for certificate under FRA for the land allotted in favour of **Chinmay Mission, Bhubaneswar**. The SDLC, Bhubaneswar has given clearance for issue of Certificate under FRA Act. for diversion of 0.151 Ha. of Forest Land in Paika Nagar Mouza for diversion in favour of Chinmay Mission, Bhubaneswar vide its SDLC proceedings held on 26.07.2022 along with Ward Sabha resolution. The details of land scheduled is given below.

Land scheduled:-

PLOT NO	KHATA NO	MOUZA	AREA (in Acre)	KISSAM
3(part)	186	Paika Nagar	0.151	Jungle

The DLC has to take a decision on this issue.

3. **FRA Clearance Certificate on Forest Land for Construction of Link Road in Gothapatna Mouza under Bhubaneswar Tahasil.**

The Chief General Manager (Environment) IDCO, Bhubaneswar vide letter No.10690 dtd.30.04.2022, requested for issue of Certificate under FRA Act. For construction of link road in Gothapatna village of Bhubaneswar Tahasil.

PROCEEDINGS OF DISTRICT LEVEL COMMITTEE MEETING ON S.T & O.T.F.Ds (RECOGNISATION OF FOREST RIGHTS) ACT 2006 HELD ON DATE- 27.12.2022 AT- 10.30 AM IN THE CONFERENCE HALL OF COLLECTORATE, KHORDHA.

The District Level Committee meeting for implementation of the ST and Other Traditional Forest Dwellers (Reorganisation of Forest Rights) Act. 2006 and Rule 2007 & 2012 was held on dt.27.12.2022 at 10.30 AM in the Conference Hall of Collectorate Khordha under the Chairmanship of the Collector & District Magistrate, Khordha. The list of the members present in the meeting is enclosed at Annexure "A". The following discussions were made and decisions taken thereof.

1. FRA Clearance Certificate on Forest Land for Construction of Data Centre of RBI at EMC Park at Chandihata Mouza of Jatni Tahasil (1.220 Ac.)

The Chief General Manager (Environment), IDCO Bhubaneswar vide Letter No. 301 dtd. 6.12.2022 has requested for issue of Certificate under FRA Act. 2006 for 1.220 Ac. of Forest Land in Chandihata Mouza of Jatni Tahasil for Construction of Data Centre of RBI at EMC Park.

The SDLC, Bhubaneswar has given clearance vide its Resolution dated 19.12.2022 for issue of Certificate under FRA Act. along with Special Gram Sabha Resolution held on 14.12.2022, which is placed before the Committee. At point 6 of special Gram Sabha resolution, it is revealed that Chandihata is an un-inhabited village, Hence the issue was discussed in special Gram Sabha and clearance under FRA for such diversion is recommended.

The details of Land Schedule for which FRA Certificate is required is given below.

Land scheduled:-

CHANDIHATA FOREST									
SL NO	Village Name	Khata No.	Hall Plot No.	Sabik plot no	Tenant Name	Total Area (in Acre)	Proposed area for allotment (in Acre)	Kisam of Land (HAL)	Kissan of land (SABIK) As on 25.10.1980
1	Chandihata	61	10(p)	2	Govt. (Rakhita)	1.685	1.195	Gramya jungle	Purtana patita
2	Chandihata	61	11(p)	2	Govt. (Rakhita)	0.230	0.025	Gramya jungle	Purtana patita
	Total					1.915	1.220		

After through discussion DLC has approved for issue of certificate under FRA in the prescribed format.

2. FRA Clearance Certificate on Forest Land for non-Forest use in favour of Central Chinmay Mission, Bhubaneswar.

The Director of Estates & Ex-Officio Addl. Secretary to Govt. vide letter No.10427 dtd.05.04.2021, requested for certificate under FRA for the land allotted in favour of Chinmay Mission, Bhubaneswar. The SDLC, Bhubaneswar has given clearance for issue of Certificate under FRA Act. for diversion of 0.151 Ha. of Forest Land in Paika Nagar Mouza for diversion in favour of Chinmay Mission, Bhubaneswar vide its SDLC proceedings held on 26.07.2022 along with Ward Sabha resolution. The details of land scheduled is given below.

Land scheduled:-

PLOT NO	KHATA NO	MOUZA	AREA (in Ha)	KISSAM
3(part)	186	Paika Nagar	0.151	Jungle

After through discussion DLC has approved for issue of certificate under FRA in the prescribed format.

FRA Clearance Certificate on Forest Land for Construction of Link Road in Gothapatna Mouza under Bhubaneswar Tahasil.

The Chief General Manager (Environment) IDCO, Bhubaneswar vide letter No.10690 dtd.30.04.2022, requested for issue of Certificate under FRA Act. For construction of link road in Gothapatna village of Bhubaneswar Tahasil.

The SDLC, Bhubaneswar has given clearance vide its Resolution dated 17.12.2022 for issue of Certificate under FRA Act. as it is a linear project. The details of Land Schedule is given as follows.

Land scheduled:-

Sl No	Khata No	Plot No.	Total area (in AC)	Proposed area	Kissam	Name of the Land
01	684	182(P)	46.422	2.00	Chhota Jungle	Govt. Of Odisha (Abada) Jogyana Abadi
02		183(P)	78.103	2.500	Chhota Jungle	
	Total		124.435	4.500		

The DLC after through discussion has approved for issue of certificate under FRA in favour of IDCO, Bhubaneswar.

4. FRA Clearance Certificate on Forest Land for Social Housing Project of Odisha State Housing Board in Bhubaneswar.

The Secretary OSHB, Bhubaneswar vide letter No.3165/OSHB dtd 30.05.2020, requested for issue of Certificate under FRA Act. for diversion of forest land to be used for Social Housing Project of Odisha State Housing Board in Bhubaneswar to the extent of 27.054 Ha.

The SDLC, Bhubaneswar has given clearance vide its Resolution dated 26.07.2022 for issue of Certificate under FRA Act. along with Ward Sabha resolution.

The details of Land Schedule is attached.

The details of Land Schedule is attached.						
Sl No	Khata No	Plot No.	Total area (in AC)	Proposed area	Kissam	Name of the Land
01	855 & 857		46.897	44.891	Jungle-II	Govt. Of Odisha (Abada)Jogyana Abadi
02	186		33.632	21.959	Jungle-II	
	Total		80.520	66.850	(Ac. 66.850=27.054 Ha)	

The DLC after through discussion DLC has approved for issue of certificate under FRA in favour of OSHB, Bhubaneswar.

5. FRA Clearance Certificate on Forest Land for re-location of Govt. Primary School, Maitree Vihar, Bhubaneswar.

The Zonal Deputy Commissioner (North) BMC, Bhubaneswar vide letter No.6228 dtd 26.08.2022. has submitted the Ward Sabha resolution regarding diversion of forest land for re-location of Govt. Primary School, Maitree Vihar, Bhubaneswar.

The SDLC, Bhubaneswar has given clearance vide its Resolution dated 12.10.2022 for issue of Certificate under FRA Act. But this proposal should be dealt under Sec 3(2) of FRA for diversion proposal. Accordingly the DEO, Khordha has to file requisition with concerned DFO with ward sabha resolution for needful action.

The details of Land Schedule is given as follow:-

Land scheduled:-

Mouza-JaydevVihar, PS-New Capital			
KHATA NO	PLOT NO	AREA	KISSAM
1427(GAD)	25(pt)	Ac. 0.050 dec.	Jungle-II

Hence, the DLC has resolved to intimate DEO, Khordha to file requisition in the prescribed form with concerned DFO for diversion of Ac. 0.050 of forest land for construction of Govt. Primary School, Maitree Vihar on relocation.

6. Pending individual FRA Claims :

Sl No.	Nme of the Tahasil	No. of Village	No. of claims pending	Remarks
1	Banapur	25	968 - JER cases completed 52 - JER cases in progress	Tahasildar, Banpur/Tangi should complete JER & build up case record of IFR claimants & ensure submission of claims through GS to SDLC by 30.12.2022
2	Tangi	4	135	
TOTAL		29	1155	

7. Correction of RoR of FRA titles and demarcation of forest land

Sl No.	Nme of the Tahasil	No. of Village	No. of titles distributed	No. of RoR corrected	No. of demarcated	No. of RoR to be corrected by Tahasildars/ DFOs
1	Bhubaneswar	9	382	126	0	256
2	Jatni	1	63	0	0	63
3	Banapur	25	540	320	47	220
TOTAL		35	985	446	47	539


The DLC resolved that the concerned Tahasildar should immediately complete the process.


- Demarcation of land must be shown to the beneficiary and a copy of computer generated corrected RoR should be given to the beneficiary and another copy to District Welfare Officer, Khordha.
- Correction of RoR & demarcation should be completed by 30.12.2022.

Conversion of Forest Villages into Revenue Villages:


- 3 forest villages namely Sibida, Mahulia & Nandur needs to be converted to Revenue Village. Gram Sabha was convened on 05.12.2022. The Tahasildar, Banpur should complete survey & preparation of MAP immediately

The meeting ended with the vote of thanks to the chair and the participating members.


District Welfare Officer,
Khordha


Addl. District Magistrate,
Khordha

Approved


Collector cum Chairman,
DLC(FRA), Khordha