

FORM - A

Form for seeking prior approval of Central Government under section 2 of the Forest(Conservation) Act, 1980 for Diversion of fresh forest area

PART - I (To be filled up by User Agency)

A. General Details


A-1. Project Details

- (i). Proposal No. : FP/JH/SCH/152705/2022
(ii). Name of Project for which Forest Land is required : Godda College Godda
(iii). Short narrative of the proposal and Project/scheme for which the forest land is required : Higher Education for rural and tribal population including primitive tribes.
(iv). State : Jharkhand
(v). Category of the Proposal : School
(vi). Shape of forest land proposed to be diverted : Non Linear
(vii). Estimated cost of the Project(Rupees in lacs) : 46
(viii). Area of forest land proposed for diversion(In ha.): 12.44
(ix). Non-forest land required for this project(In ha.): 0.
(x). Total period for which the forest land is proposed to be diverted(in years): 99

A-2. Details of User Agency

- (i). Name : GODDA COLLEGE GODDA
(ii). Address1 : Godda College Godda
(iii). Address2 : NIL
(iv). State : Jharkhand
(v). District : Godda
(vi). Pin : 814133
(vii). Landmark : NIL
(viii). Email address : prin-goddacollege@jharkhandmail.gov.in
(ix). Landline Telephone No. : 0-
(x). Fax No. : 0-
(xi). Mobile No. : 9934891274
(xii). Website (if any) : goddacollege.org
(xiii). Legal status of User Agency : State Government

A-3. Details of Person Making Application

- (i). First Name: Satish
(ii). Middle Name: Chandra
(iii). Last Name: Pathak
(iv). Gender: NIL
(v). Designation: Principal
(vi). Address 1: Godda College Godda
(vii). Address 2: NIL
(viii). State: Jharkhand
(ix). District: Godda
(x). Tehsil: NIL
(xi). Pin: 814133
(xii). Landmark: NIL
(xiii). Email Address: goddacollegegodda54@gmail.com
(xiv). Landline Telephone No.: 0-
(xv). Fax No.: NIL
(xvi). Mobile No.: 9934891274
(xvii). Copy of documents in support of the competence/authority of the person making this application to make application on behalf of the User Agency: 

Maun Prakash
02/06/23
Maun Prakash
Divisional Forest Officer
Godda Forest Division
Godda

B. Details of land required for the Project

- B-1. Details of proposal seeking prior approval of Central Government under the Act for diversion of forest land for the Project already submitted in the past

| List of proposal submitted in Past | | | | | | |
|------------------------------------|-----------------|--------------|---------------|-------------------|------|---------------------------------------|
| S.no | Proposal Status | Proposal No. | Moef File No. | Area Proposed for | Area | Date of In-Principle Date of Final |

(INDIRA TIWARY)

Principal

Godda College, Godda

Details of forest land proposed to be diverted

B-2.1 Details of Divisions involved

| Details of Divisions involved | | | |
|-------------------------------|---------------|------------------|----------------------|
| S.no | Division Name | Forest Land(ha.) | Non-Forest Land(ha.) |
| 1. | Godda | 12.44 | 0 |
| Total | | 12.44 | 0 |

B-2.2 Details of Districts involved

| District wise breakup | | | |
|-----------------------|---------------|------------------|----------------------|
| S.no | District Name | Forest Land(ha.) | Non-Forest Land(ha.) |
| 1. | Godda | 12.44 | 0 |
| Total | | 12.44 | 0 |






B-2.3 Village wise breakup

| Villages wise breakup | | | |
|-----------------------|---------|------------------|----------------------|
| S.no | Village | Forest Land(ha.) | Non-Forest Land(ha.) |
| 1 | Jamua | 3.67 | 0 |
| 2 | Punsiya | 5.72 | 0 |
| 3 | Muridih | 3.05 | 0 |
| Total | | 12.44 | 0 |

B-2.4 Component wise breakup

| Component wise breakup | | | |
|------------------------|-----------|------------------|----------------------|
| S.no | Component | Forest Land(ha.) | Non-Forest Land(ha.) |
| 1 | college | 12.44 | 0 |
| Total | | 12.44 | 0 |

C. Maps of forest land proposed to be diverted

| Division 1. : Godda | | | | | | | | | | |
|--|-----------------------|---|--|--|-----------|-----------------------|---|----|-------|---|
| (i). Area of forest land proposed to be diverted(in ha.) : 12.44 | | | | | | | | | | |
| (ii). Nature of the Project: Non Linear | | | | | | | | | | |
| (a). No. of patches : One | | | | | | | | | | |
| <table border="1"> <thead> <tr> <th colspan="3">Patch wise details</th></tr> <tr> <th>Patch No.</th><th>Area of Patch(In ha.)</th><th>Kml File of PatchesTo view KML file on google the same may be downloaded and then open if in google earth Install in your computer.</th></tr> </thead> <tbody> <tr> <td>1.</td><td>12.44</td><td> View File</td></tr> </tbody> </table> | | Patch wise details | | | Patch No. | Area of Patch(In ha.) | Kml File of PatchesTo view KML file on google the same may be downloaded and then open if in google earth Install in your computer. | 1. | 12.44 |  View File |
| Patch wise details | | | | | | | | | | |
| Patch No. | Area of Patch(In ha.) | Kml File of PatchesTo view KML file on google the same may be downloaded and then open if in google earth Install in your computer. | | | | | | | | |
| 1. | 12.44 |  View File | | | | | | | | |
| (iii). Copy of Survey of India Toposheet indicating boundary of forest land proposed to be diverted:  | | | | | | | | | | |
| (iv). Scanned copy of the Geo-referenced map of the forest land proposed to be diverted prepared by using GPS or Total Station:  | | | | | | | | | | |

D. Justification for locating the Project in forest land and details of alternatives examined:

(i). Copy of note containing justification for locating the Project in forest land: 

E. Employment likely to be generated

- (i). Whether the Project is likely to generate employment?: Yes
 (ii). Permanent/Regular Employment(Number of persons): 200
 (iii). Temporary Employment(Number of person-days): 100

F. Displacement of People due to the Project, if any

(i). Whether Project involves displacement?: No

G. Details of Cost-Benefit analysis for the Project

(i). Whether the Project requires Cost-Benefit analysis?: No

Maun Prakash
 21/6/23
Maun Prakash
 Divisional Forest Officer
 Godda Forest Division
 Godda

Indira Tiwary
 21/6/23
(INDIRA TIWARY)

Principal
 Godda College, Godda

(i). Whether the Project requires Clearance under the Environment (Protection) Act 1986 ? : No

I. Status of Wildlife Clearance


(i). Whether the Project or a part thereof is located in any Protected Area or their Eco sensitive zone? : No

J. Applicability of special provisions governing Scheduled Areas

(i). Whether the Project or a part thereof is located in a Scheduled Area? : No

K. Status of settlement of rights under the Forest Rights Act, 2006 on the forest land proposed to be diverted

(i). Whether the process for settlement of Rights under the Forest Rights Acts 2006 on the forest land proposed to be diverted has been completed? : Yes

(a). Copy of documentary evidence in support of settlement of rights under the Forest Rights Act, 2006 on the forest land proposed to be diverted: 





L. Details of land identified for Compensatory Afforestation

(i). Whether non-forest or Revenue forest land is required to be provided by User Agency? : Yes

(ii). Whether the area of non-forest land or Revenue forest land required to be provided by User Agency for raising Compensatory Afforestation is less than area of forest land proposed to be diverted? : No

(iii). No. of districts involved for raising Compensatory Afforestation: 1

(iv). No. of patches: One

| District 1. : Godda | |
|--|---------------------------|
| (a). Village: Shirla | |
| (b). Area(In ha.): 12.44 | |
| (c). Copy of KML file of the patch:  | View File |
| (d). Khasra details: 317,65 | |
| (e). Present owner: Others | |
| (f). Copy of ownership proof:  | |
| (g). Copy of Mou/agreement executed between the Present owner and the User Agency:  | |
| (h). Copy of non encumbrance certificate for the forest land:  | |

(v). Scanned copy of the map of the land Identified for creation of Compensatory Afforestation prepared by using GPS or Total Station: 

(vi). Copy of Survey of India Toposheet in 1:50,000 scale indicating location of the land Identified for creation of Compensatory Afforestation: 

Additional information Details

| Documents | | |
|-----------|-----------|---------|
| S.No | Documents | Remarks |
| NIL | | |

Print page

Maun Prakash
22/06/23
Maun Prakash
Divisional Forest Officer
Godda Forest Division
Godda

Indira Tiwary
21/6/23
(INDIRATIWARY)
Principal
Godda College, Godda