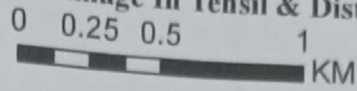



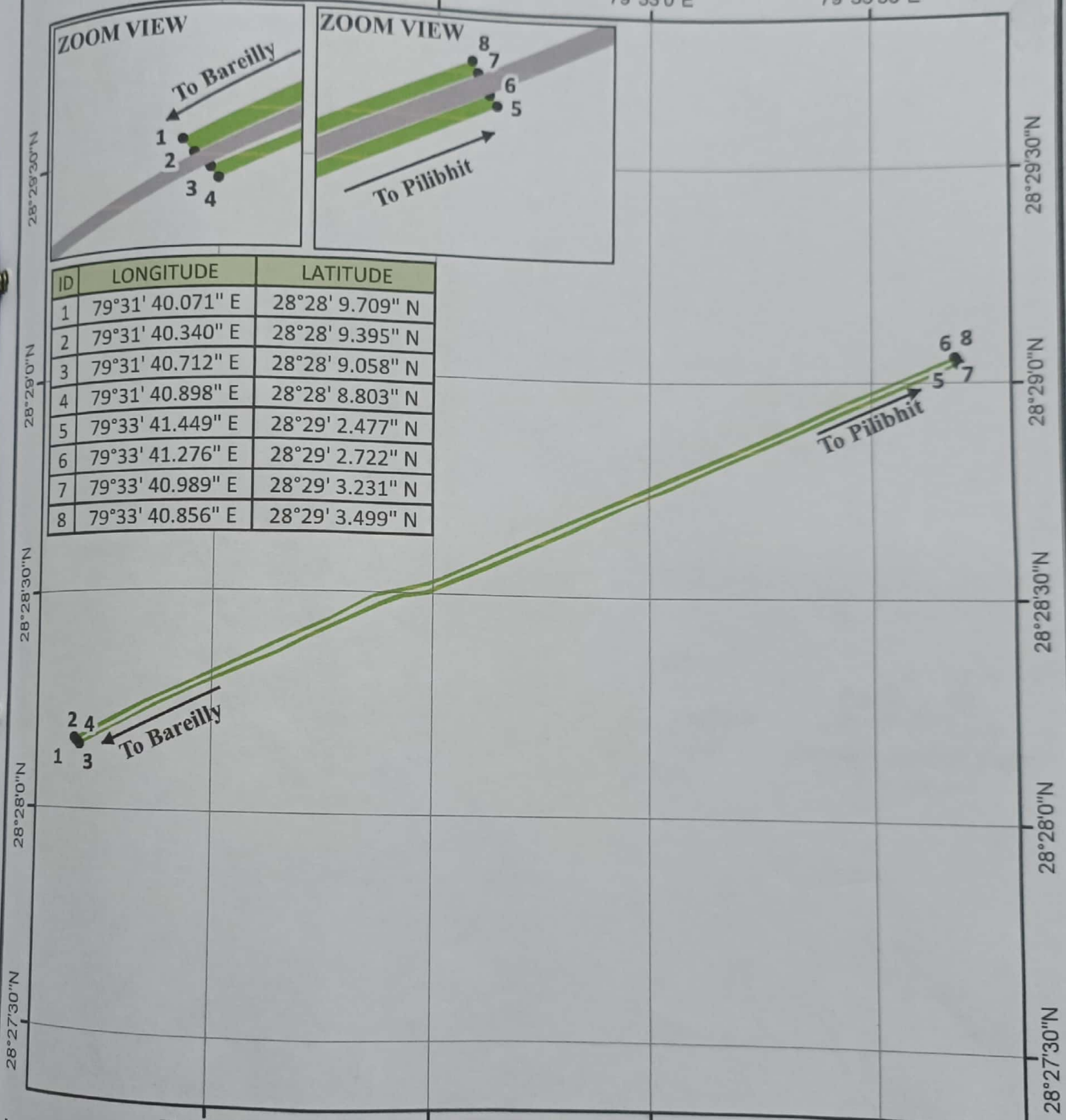
**Geo-Reference Map Of Proposed CA Land Along Both Side of Bareilly-Pilibhit Road in Between CH KM 320 to CH KM 325 Against Proposed Forest Land To Be Diverted For Road Widening From Jhumka Tihara to Mini Bypass Tiraha (Length 6 KM & 3.5M Wide Both Side of Road) & Construction of (3M Wide and 1.50 KM Length) Drainage In Tehsil & District Bareilly (U.P.)**



Scale - 1:24,000



ID	LONGITUDE	LATITUDE
1	79°31' 40.071" E	28°28' 9.709" N
2	79°31' 40.340" E	28°28' 9.395" N
3	79°31' 40.712" E	28°28' 9.058" N
4	79°31' 40.898" E	28°28' 8.803" N
5	79°33' 41.449" E	28°29' 2.477" N
6	79°33' 41.276" E	28°29' 2.722" N
7	79°33' 40.989" E	28°29' 3.231" N
8	79°33' 40.856" E	28°29' 3.499" N



- Legend**
- GPS Points
  - Proposed CA Land
  - Existing Road

Forest Range Officer  
Bareilly Range  
Bareilly

(रतनश्री कृष्ण)  
पभागीय निदेशक  
सामाजिक वानिकी प्रभाग  
बरेली