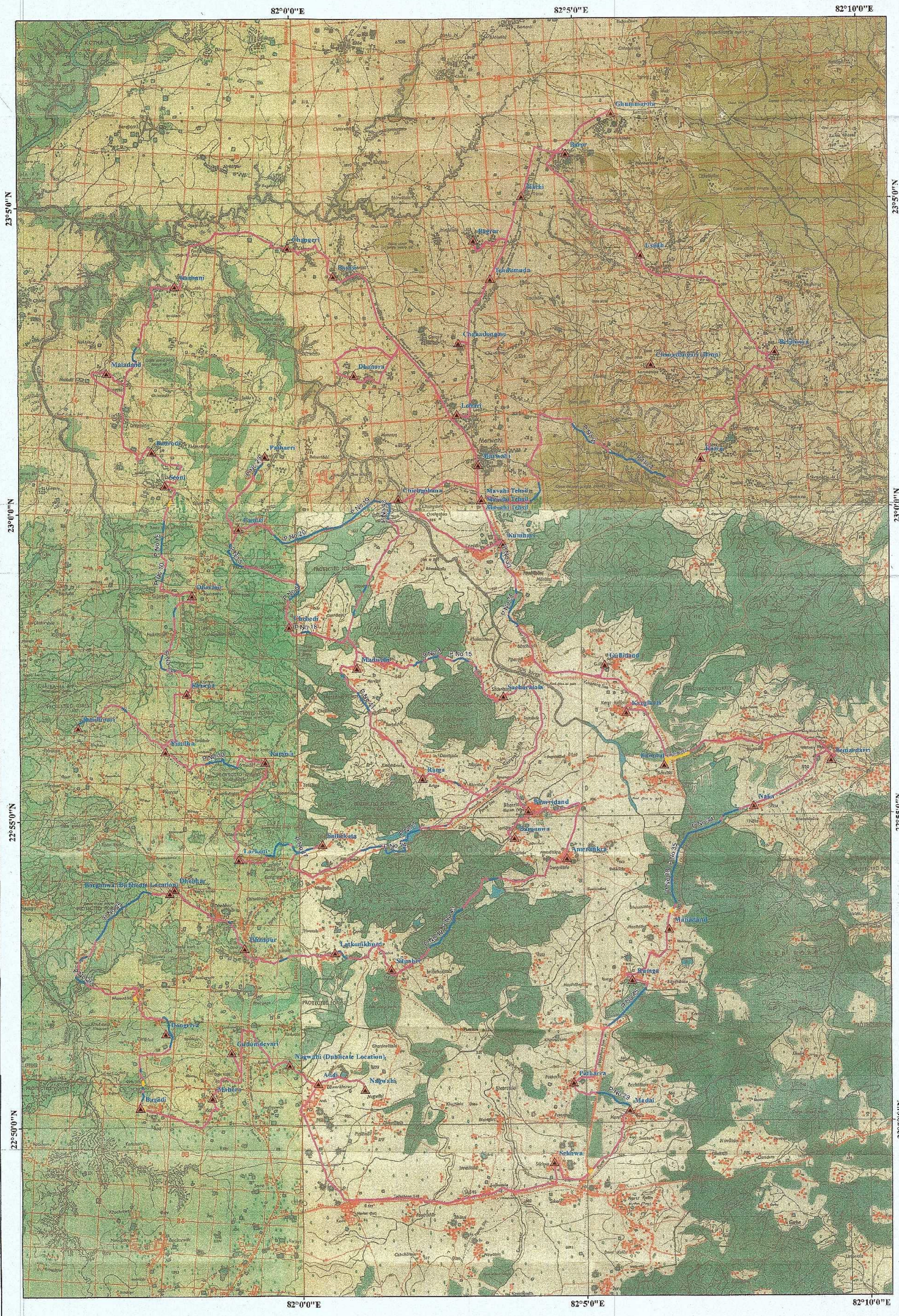
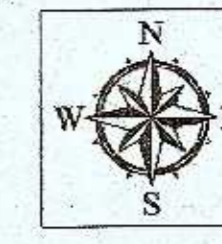


**CHHATTISGARH BHARATNET PHASE II PROJECT  
MAP SHOWING PROPOSED OFC ROUTE ON SOI TOPOSHEET  
WITHIN MARWAHI FOREST DIVISION,  
BLOCK - MARWAHI, DISTRICT - BILASPUR**



**Table A - Area statement for proposed forest Patches - Protected/Reserve/Orange Area**

Sl. No.	Patch	Block	Forest Division	Route Name	Forest Range	Type	Comp. No.	Length (in m.)	Width (in m.)	Proposed Area (In Ha.)
1	25	Marwahi	Marwahi	Bagadi To Dhoobhar	Marwahi	PF	1973	1270.243	0.5	0.064
2	26	Marwahi	Marwahi	Bagadi To Dhoobhar	Marwahi	PF	1974	331.526	0.5	0.017
3	27	Marwahi	Marwahi	Bagadi To Dhoobhar	Marwahi	PF	1976	1022.078	0.5	0.051
4	37	Marwahi	Marwahi	Bagadi To Dhoobhar	Marwahi	PF	1961	1275.688	0.5	0.064
5	38	Marwahi	Marwahi	Bagadi To Dhoobhar	Marwahi	PF	1960	417.243	0.5	0.021
6	49	Marwahi	Marwahi	Bagadi To Dhoobhar	Marwahi	PF	1974	223.525	0.5	0.011
7	22	Marwahi	Marwahi	Bandhouri To Nimdha	Marwahi	PF	2059	585.779	0.5	0.029
8	24	Marwahi	Marwahi	Chichghana To Madwahi	Marwahi	PF	2049	272.810	0.5	0.014
9	30	Marwahi	Marwahi	Chichghana To Madwahi	Marwahi	PF	2050	89.290	0.5	0.005
10	36	Marwahi	Marwahi	Dhoobhar To Ameratikra	Marwahi	PF	1971	217.175	0.5	0.011
11	40	Marwahi	Marwahi	Dhoobhar To Ameratikra	Marwahi	PF	1967	231.961	0.5	0.012
12	42	Marwahi	Marwahi	Dhoobhar To Ameratikra	Marwahi	PF	1995	820.541	0.5	0.041
13	43	Marwahi	Marwahi	Dhoobhar To Ameratikra	Marwahi	PF	1996	730.144	0.5	0.037
14	44	Marwahi	Marwahi	Dhoobhar To Ameratikra	Marwahi	PF	1993	241.866	0.5	0.012
15	46	Marwahi	Marwahi	Dhoobhar To Ameratikra	Marwahi	PF	1994	84.455	0.5	0.004
16	47	Marwahi	Marwahi	Dhoobhar To Ameratikra	Marwahi	PF	1969	284.435	0.5	0.014
17	12	Marwahi	Marwahi	Karsiva To Nimdha	Marwahi	PF	2067	1127.135	0.5	0.056
18	10	Marwahi	Marwahi	Khurpa To Seoni	Marwahi	PF	1984	373.618	0.5	0.019
19	11	Marwahi	Marwahi	Khurpa To Seoni	Marwahi	PF	2066	567.829	0.5	0.028
20	13	Marwahi	Marwahi	Khurpa To Seoni	Marwahi	PF	2062	238.490	0.5	0.012
21	16	Marwahi	Marwahi	Khurpa To Seoni	Marwahi	PF	1985	817.715	0.5	0.041
22	31	Marwahi	Marwahi	Kumhari To Kargkala	Marwahi	PF	2024	854.619	0.5	0.042
23	32	Marwahi	Marwahi	Kumhari To Kargkala	Marwahi	PF	2057	108.907	0.5	0.005
24	33	Marwahi	Marwahi	Kumhari To Kargkala	Marwahi	PF	2076	315.005	0.5	0.016
25	29	Marwahi	Marwahi	Madai To Patharra	Marwahi	PF	2092	1116.606	0.5	0.055
26	41	Marwahi	Marwahi	Madwahi To Ratga	Marwahi	PF	2063	747.223	0.5	0.037
27	9	Marwahi	Marwahi	Madwahi To Karhani	Marwahi	PF	2039	503.592	0.5	0.025
28	1	Marwahi	Marwahi	Mavahi Tehsil To Katra	Marwahi	PF	2080	258.595	0.5	0.013
29	2	Marwahi	Marwahi	Mavahi Tehsil To Katra	Marwahi	PF	2077	919.782	0.5	0.046
30	3	Marwahi	Marwahi	Mavahi Tehsil To Katra	Marwahi	PF	2082	413.994	0.5	0.021
31	4	Marwahi	Marwahi	Mavahi Tehsil To Katra	Marwahi	PF	2027	1901.561	0.5	0.095
32	28	Marwahi	Marwahi	Mavahi Tehsil To Naka	Marwahi	PF	2089	729.844	0.5	0.037
33	34	Marwahi	Marwahi	Mavahi Tehsil To Naka	Marwahi	PF	2005	2016.642	0.5	0.101
34	35	Marwahi	Marwahi	Mavahi Tehsil To Naka	Marwahi	PF	2004	1015.043	0.5	0.051
35	23	Marwahi	Marwahi	Patharra To Pandri	Marwahi	PF	2043	442.378	0.5	0.022
36	7	Marwahi	Marwahi	Ratga To Larkeni	Marwahi	PF	1992	679.580	0.5	0.034
37	14	Marwahi	Marwahi	Ratga To Larkeni	Marwahi	PF	1990	1807.652	0.5	0.090
38	17	Marwahi	Marwahi	Ratga To Larkeni	Marwahi	PF	1987	1302.236	0.5	0.065
39	21	Marwahi	Marwahi	Ratga To Larkeni	Marwahi	PF	1987	846.146	0.5	0.042
40	39	Marwahi	Marwahi	Ratga To Larkeni	Marwahi	PF	2058	233.295	0.5	0.012
41	45	Marwahi	Marwahi	Rumga To Patharra	Marwahi	PF	2007	1605.257	0.5	0.080
42	5	Marwahi	Marwahi	Sacharatola To Pandri	Marwahi	PF	2061	915.288	0.5	0.046
43	6	Marwahi	Marwahi	Sacharatola To Pandri	Marwahi	PF	2049	633.157	0.5	0.032
44	8	Marwahi	Marwahi	Sacharatola To Pandri	Marwahi	PF	2052	597.425	0.5	0.030
45	15	Marwahi	Marwahi	Sacharatola To Pandri	Marwahi	PF	2054	533.801	0.5	0.027
46	18	Marwahi	Marwahi	Sacharatola To Pandri	Marwahi	PF	2063	264.457	0.5	0.013
47	19	Marwahi	Marwahi	Sacharatola To Pandri	Marwahi	PF	2048	2924.777	0.5	0.146
48	20	Marwahi	Marwahi	Sacharatola To Pandri	Marwahi	PF	2047	1057.700	0.5	0.052
49	48	Marwahi	Marwahi	Sacharatola To Pandri	Marwahi	PF	2048	532.627	0.5	0.027
<b>Total-</b>							<b>49</b>	<b>36500.755</b>	<b>0.5</b>	<b>1.825</b>

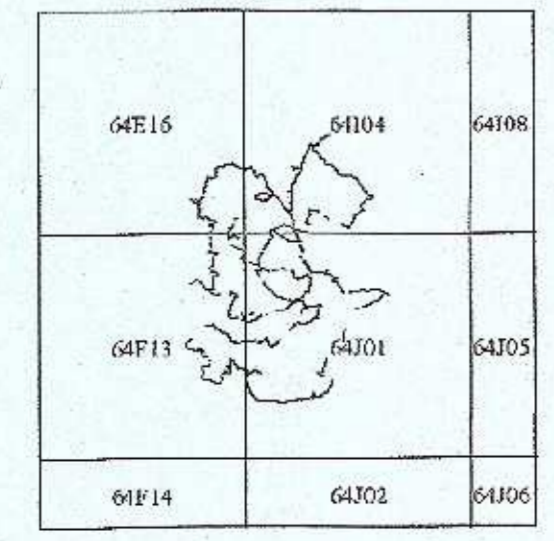
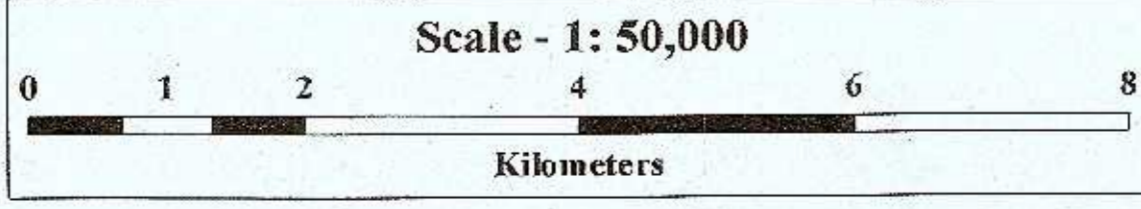
**Table B - Area statement for proposed forest Patches - Revenue Forest land (Chhote / Bade Jhad ka Jangal)**

Sl No.	Patch	District	Block	Route Name	Village	Type	Khasra No.	Length (in m.)	Width (in m.)	Proposed Area (In Ha.)
6	55	Bilaspur	Marwahi	Bagadi To Dhoobhar	Bagdi	BJ	254	100.595	0.5	0.005
7	56	Bilaspur	Marwahi	Bagadi To Dhoobhar	Masurkhar	BJ	33871	116.304	0.5	0.005
8	57	Bilaspur	Marwahi	Bagadi To Dhoobhar	Bagdi	BJ	438	223.222	0.5	0.011
1	50	Bilaspur	Marwahi	Sansital To Naka	Darikundi	BJ	1071	1199.215	0.5	0.060
4	53	Bilaspur	Marwahi	Metladand To Naka	Matyadand	BJ	179	83.092	0.5	0.004
5	54	Bilaspur	Marwahi	Mavahi To Kumhari	Kumhari	BJ	212	119.207	0.5	0.005
3	52	Bilaspur	Marwahi	Sekhwa To Madai	Sekhwa	BJ	2439/1	82.187	0.5	0.004
2	51	Bilaspur	Marwahi	Seoni To Dharhar	Seoni	BJ	1377	134.254	0.5	0.007
<b>Total-</b>							<b>8</b>	<b>2057.376</b>	<b>0.5</b>	<b>0.103</b>

Sl. No.	Forest Division	Forest Range	No of Compartm cut	Length (in m.)	Width (in m.)	Proposed Area (In Ha.)
1	Bilaspur	Marwahi	49	36500.755	0.5	1.825
<b>Total of Table A</b>			<b>49</b>	<b>36500.755</b>	<b>0.5</b>	<b>1.825</b>
Sl. No.	District	Block	No of Khasra	Length (in m.)	Width (in m.)	Proposed Area (In Ha.)
1	Bilaspur	Marwahi	8	2057.376	0.5	0.103
<b>Total of Table B</b>			<b>8</b>	<b>2057.376</b>	<b>0.5</b>	<b>0.103</b>
<b>Total Diversion Area (Table A+Table B)</b>				<b>38558.131</b>	<b>0.5</b>	<b>1.928</b>

**Forest Area Statement - Farsabakar and Pathalgau Block with in Jashpur Forest Division, District - Jashpur**

Total Route Length (In Km.)	Length of Non Forest Land (In K.M.)	Width of Non Forest Land (In K.M)	Area of Non-Forest Land (In Ha.)	Length of Forest Land (in km.)	Width of Forest Land (in km.)	Area of Proposed Forest Land (In Ha.)
268.924	230.366	0.0005	11.518	38.558	0.0005	1.928



- Legend**
- ▲ Gram panchayat
  - Revenue Forest
  - Orange Area
  - Protected Forest
  - Reserve Forest
  - Proposed OFC Route

**Applied By :** Chhattisgarh Intech Promotion Society  
2nd Floor, State Data Centre Building,  
Opp. New Circuit House, Civil Lines,  
Raipur, Chhattisgarh 492001

**Submitted By :** **TATA PROJECTS**  
Tata Projects Limited  
Transocean House 2nd,3rd, & 4th Floor  
Hiranandani Business Park, Powai, Mumbai 400 076

Forest Officer  
Marwahi Division, Pandri Range