


# राष्ट्रीय राजमार्ग एवं अवसंचना विकास निगम लिमिटेड

NATIONAL HIGHWAYS & INFRASTRUCTURE DEVELOPMENT CORPORATION LTD

Ministry of Road Transport & Highways, Government of India

PMU-CHAMOLI-village-maithana bagad, PO-246424 Uttarakhand, Pin- 246424

E-mail :- [nhidclsochamoli@gmail.com](mailto:nhidclsochamoli@gmail.com)



सार्वजनिक क्षेत्र का उपक्रम

A PUBLIC SECTOR UNDERTAKING

NHIDCL/PMU-Chamoli/Forest/NH-07/2020-21/D-182

Date:- 27-06-2020

To,

Divisional Forest Officer  
Badrinath Forest Division  
Gopeshwar, Chamoli

**Sub: -** Proposal for diversion of Forest land from Km.399 to 460 of NH-07 (old-58) to NHIDCL in district Chamoli in the state of Uttarakhand. - Compliance of EDS -Reg.

**Ref: -** (i) Online proposal no. FP/UK/ROAD/39349/2019.  
(ii) EDS raised on dated 02.06.2020.

Sir,

With reference to the above cited subject, Compliance to EDS raised referenced above (copy enclosed) is mentioned as: -

S. No.	EDS	Compliance
1	Area mentioned in legal status of forest land proposed for diversion at para 2 and district wise area to be diverted in the division at para 3 are mismatch in figure in form A, PART II. Please rectify.	EDS pertains to your office, kindly initiate the action please.
2	Working plan detail has not been filled at para 5 in form A, part II. Please filled it.	EDS pertains to your office, kindly initiate the action please.
3	Aerial distance certificate (Please mention nearest national park/wildlife sanctuary name as well as distance) has not been uploaded at additional information in para-13 in form A, part II	Sought details has already been uploaded at additional information. Although, it is being enclosed again as annx.1 for ready reference please.
4	In CA scheme & location of CA area has not been mentioned in form A, part II	EDS pertains to your office, kindly initiate the action please.
5	The number of patches shown in GIS map and KML file uploaded at para 13 in form A part I are mismatch. Please correct this discrepancy.	EDS pertains to your office, kindly initiate the action please.
6	User agency may show alternate alignment detail in uploaded KML file of proposed road at section C (ii-b) in form A, part I	We have already given the justification for using the existing road alignment, same is being enclosed as annx.2 for your ready reference. As with this certificate (annx2), it has been cleared that we are following the existing road alignment, which is pertinent. No other alternate is available, where project can be completed requiring less area of Forest land in comparison to the proposed area.


*[Handwritten signature]*

Continued 1/2



7	Original copy of proposal has not been received in this office. User agency may submit.	In compliance of this point, it is to state that original hard copy of the proposal can be submitted only after the compliance/correction of all the points of EDS raised by Nodal office.
---	---	--

Encl:- As above.

  
27/6/2020  
(Col. Sandeep Karki)  
General Manager (T/P)  
PMU-Chamoli

Copy to:-

1. Additional chief conservator and Nodal Officer, Dehradun for information please.
2. Conservator of Forest, Pauri, Garhwal for information please.
3. ED (P), Regional Office, Dehradun for information please.



Annex. 01

"उत्तराखण्ड वन-सदैव आपके साथ"

कार्यालय

मुख्य वन संरक्षक, निगरानी, मूल्यांकन, आई०टी० एवं आधुनिकीकरण।  
वन भवन 85/87 राजपुर रोड, उत्तराखण्ड, देहरादून।

पत्रांक - 213 / 32-1-2(जी.आई.एस.) दिनांक 01 मार्च 2019।  
मपेल

सेवा में,

महाप्रबंधक (परि०)  
राष्ट्रीय राजमार्ग एवं अवसंरचना विकास निगम लिमिटेड  
बलबीर रोड, देहरादून।

विषय :- NH-58 (New NH-07) रुद्रप्रयाग-जोशीमठ मोटर मार्ग से हवाई दूरी के संबंध में।

सन्दर्भ :- आपका पत्रांक NHIDCL/DDN/R-J/NH-58/2018-19/D-1961, दिनांक 25-03-2019.

महोदय,

उपरोक्त विषयक सन्दर्भित पत्र के क्रम में सेगमेंटवॉर दूरी का आकलन जी०आई०एस० तकनीकी द्वारा निम्नवत किया गया है-

- 1- NH-58 (New NH-07) रुद्रप्रयाग-जोशीमठ सेक्शन के कि०मी० 399.00 (कर्णप्रयाग) से कि०मी० 460.00 (लंगसी) मोटर मार्ग की केदारनाथ वन्यजीव अभ्यारण्य की निकटतम सीमा से हवाई दूरी - 21.1 कि०मी०
- 2- NH-58 (New NH-07) रुद्रप्रयाग-जोशीमठ सेक्शन के कि०मी० 460.00(लंगसी) से कि०मी० 468.00 (हलंग) मोटर मार्ग की केदारनाथ वन्यजीव अभ्यारण्य की निकटतम सीमा से हवाई दूरी- 20.0 कि०मी०

भवदीय,

मुख्य वन संरक्षक,  
निगरानी, मूल्यांकन, आई०टी० एवं आधुनिकीकरण।  
उत्तराखण्ड, देहरादून।  
Tain




परियोजना का नाम:- उत्तराखण्ड राज्य के जनपद रुद्रप्रयाग में राष्ट्रीय राजमार्ग-07 (पुराना एन0 एच0-58) के कि0मी0 399.000 से कि0मी0 460.000 में लैंडस्लाइड का उपचार सहित सड़क का चौड़ीकरण एवं सृढढीकरण हेतु राष्ट्रीय राजमार्ग एवं अवसंरचना विकास निगम लिमिटेड का वन भूमि हस्तान्तरण प्रस्ताव।

प्रारूप-13

प्रस्तावित वैकल्पिक संरेखण का तुलनात्मक विवरण

प्रस्ताव में मौजूदा सड़क राष्ट्रीय राजमार्ग-07 (पुराना एन0 एच0-58) के कि0मी0 399.000 से कि0मी0 460.000 में मौजूदा सड़क का चौड़ीकरण एवं सृढढीकरण किया जा रहा है, जोकि अनिवार्य है और इसका कोई ऐसा विकल्प भी उपलब्ध नहीं है जिसमें प्रस्तावित वन भूमि से कम वन भूमि पर परियोजना का निर्माण किया जा सके। अतः विकल्प उपलब्ध न होने के कारण प्रपत्र लागू नहीं है।



महाप्रबंधक ( परियोजना )  
राष्ट्रीय राजमार्ग एवं अवसंरचना विकास निगम  
लिमिटेड, देहरादून उत्तराखण्ड  
**Navin Kumar**  
**General Manager (P)**  
NHIDCL B.O. Dehradun



**Following shortcomings still remained..**

1. Area mentioned in Legal status of forest land proposed for diversion at para 2 and District wise area to be diverted in the division at para 3 are mismatch in figure in Form A, Part II. Please rectify.
2. Working plan detail has not been filled at para 5 in Form A, Part II. Please filled it.
3. Aerial distance certificate (Please mention Nearest National Park/Wildlife Sanctuary name as well as distance) has not been uploaded at additional information in para -13 in Form A, Part II.
4. In CA scheme & location of CA area has not been mentioned in Form A, part II.
5. The number of patches shown in GIS map and KML file uploaded at Para 13 in Form A part I are mismatch. Please correct this discrepancy.
6. User agency may show alternate alignment detail in uploaded KML file of proposed road at section C (ii-b) in Form A, part I.
7. Original copy of proposal has not been received in this office. User agency may submit.

**....Nodal office, Dehradun....**