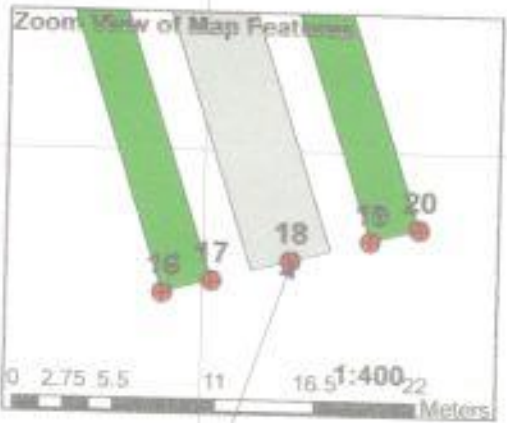
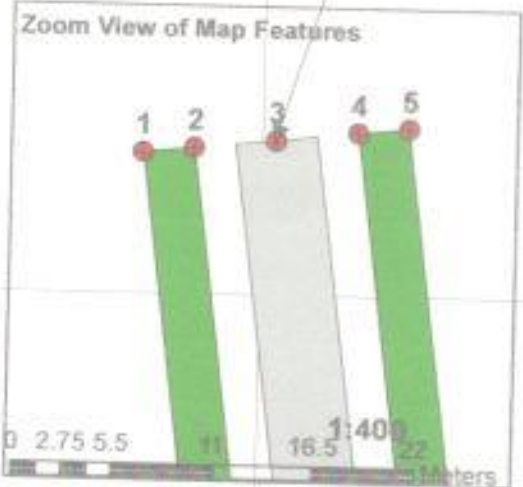


79°34'5"E      79°34'10"E      79°34'15"E

27°25'20"N

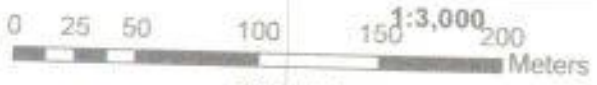
**Georeferenced Map of Proposed Forest Land for Compensatory Afforestation (CA) Plantation along Farrukhabad - Chilsara Road, District:- Farrukhabad, Against Proposed Forest Land to be Diverted For Entry/Exit Approach to HPCL Retail outlet on Farrukhabad-Fatehgarh - Gursaiganj Road (SH-29A) in Km. No. 9 (CH. No. 8.053), Khasra No. 634Mi, Village:- Bhulanpur Chirpura, District:- Farrukhabad (Uttar Pradesh)**

27°25'20"N



**Legend**

- GPS Coordinates
- Proposed Forest Land for CA Plantation
- Road



**GPS Coordinates**

Sr.No	Longitude	Latitude
(1)	79.568975°E	27.421606°N
(2)	79.569000°E	27.421609°N
(3)	79.569040°E	27.421613°N
(4)	79.569080°E	27.421617°N
(5)	79.569106°E	27.421620°N
(6)	79.569222°E	27.419680°N
(7)	79.569247°E	27.419682°N
(8)	79.569288°E	27.419685°N
(9)	79.569328°E	27.419688°N
(10)	79.569353°E	27.419690°N
(11)	79.569544°E	27.417135°N
(12)	79.569569°E	27.417139°N
(13)	79.569608°E	27.417146°N
(14)	79.569648°E	27.417152°N
(15)	79.569673°E	27.417157°N
(16)	79.570002°E	27.415785°N
(17)	79.570026°E	27.415791°N
(18)	79.570065°E	27.415802°N
(19)	79.570104°E	27.415812°N
(20)	79.570128°E	27.415818°N

27/11/2018  
 [Signature]  
 [Stamp]