

**PART-II**

(To be filled by the concerned Deputy Conservator of Forest)

State Serial No. of proposal : RJ-090/2022

## 1. Location of the project/Scheme : Rajasthan

- (i) State / Union Territory : Rajasthan  
(ii) District : Bhilwara, Bundi  
(iii) Forest Division : Bhilwara Territorial, Ramgarh Vishdhari Tiger Reserve (Core), Bundi, Bundi Territorial  
(iv) Area of forest land proposed for diversion (in ha.) : 4.9975  
(v) Category of the Proposal: Drinking Water

## 2. Legal status of forest land proposed for diversion :

S. No.	Division	Forest Land(ha.)	Legal Status
1	Bundi Territorial	2.5373	Protected Forest
2	Bundi Territorial	0.9499	Reserved Forest
3	Bundi Territorial	0.0721	Unclassed Forests
4	Bhilwara Territorial	0.8676	Protected Forest
5	Ramgarh Vishdhari Tiger Reserve (Core), Bundi	0.5706	Reserved Forest
Total		4.9975	

Division 1. : Bhilwara Territorial

## 3. District wise area to be diverted in the division :

S. No.	District	Area(ha.)
1	Bhilwara	0.8676
Total		0.8676

## 4. Details of Vegetation available in the forest land proposed for diversion :

## (i) Density of vegetation

S. No.	Area(in ha.)	Density	Eco-Class
1	0.8676	0.2	Eco 3
Total.	0.8676		


## (ii) Species-wise local/scientific names and girth-wise enumeration of trees at FRL :

S. No.	Scientific Name	Local Name	(0-30)cm.	(31-60)cm.	(61-90)cm.	(91-120)cm.	(121-150)cm.	(>150)cm.
1	Prosopis Juliflora	NIL	0	0	0	0	0	0
Total			0	0	0	0	0	0
Sub Total (No of Trees.)			0					

## 5. Working plan prescription for the forest land proposed for diversion : Soil Conservation and Rehabilitation Working Circle

## 6. Brief note on vulnerability of the forest area to erosion : Area is not vulnerable to erosion

## 7. Approximate distance of the proposed site for diversion from boundary of forest(in km.) : 0

  
उप वन संरक्षक  
बून्दी (राज०)



## 8. Significance of the forest land proposed for diversion from wildlife point of view :

- Details of wildlife present in and around the forest land proposed for diversion :** blue bull, wolf ,langoor, Jackal ,fox, Rabbit, Indian crested porcupine, Jungle cat, Mongoose etc.
- (i).
- (ii). **Whether forms part of national park, wildlife sanctuary, biosphere reserve,tiger reserve, elephant corridor, wildlife migration corridor etc. : No**
- (iii). **Whether the forest land proposed for diversion is located within eco-sensitive zone(ESZ) of the Protected Area notified under Wildlife(Protection) Act,1972 (Note: In case, ESZ of a Protected Area is not notified,then,10kms distance from boundary of the Protected Area should be treated as ESZ): No**
- (iv). **Whether any national park, wildlife sanctuary, biosphere reserve, tiger reserve, elephant corridor, wildlife migration corridor etc., is located within 1 Km. from boundary of the forest land proposed for diversion : No**
- (v). **Whether any rare/endangered/unique species of flora and fauna found in the area : No**

9.

Details of any protected archaeological/heritage site/defence establishment or any other important monument located in the area, if any :

- (i). **Whether any protected archaeological/heritage site/defence establishment or any other important monument is located in the area : No**

## 10. Comment as to the reasonability of the extent of the forest land proposed for diversion :

- (i). **Whether the requirement of forest land as proposed by the user agency is unavoidable and bare minimum for the project : Yes**



## 11. Details of violation(s), if any ,committed :


- (i). **Whether any work in violation of the Act or guidelines issued under the Act has been carried out : No**


## 12. Whether work in violation is still in progres(Yes/No) : No Data

## 13. Details of compensatory afforestation scheme :

- (i). Patch wise details of non-forest or Revenue forest land to be provided by User Agency for CA









Patch Wise Details						
S.no	District Name	Village	Area(in ha.)	khassra	KML file	Present Owner file
1	Bundi	Kota Khurd	4.9975	1346		

- (ii). Upload a scanned copy of the Geo-referenced map of the forest land proposed for C.A. prepared by using DGPS or Total Station: 

- (iii). Upload a copy of Survey of India Toposheet indicating boundary of forest land proposed for C.A: 

- (iv). Copy of CA scheme details: NA

## Additional information Details :

S. No.	Documents	Remarks
1		Reccomdation By DCF
2		BHILWARA REPLY
3		NFL Regarding
4		Details of felling of trees
5		site inspection report
6		Block Notification
7		NPV Certificate
8		online part 2 revised



## Division 2. : Bundi Territorial

## 3. District wise area to be diverted in the division :

S. No.	District	Area(ha.)
1	Bundi	3.5593
Total		3.5593

## 4. Details of Vegetation available in the forest land proposed for diversion :

## (i) Density of vegetation

S. No.	Area(in ha.)	Density	Eco-Class
1	3.5593	0.2	Eco 3
Total.	3.5593		

## (ii) Species-wise local/scientific names and girth-wise enumeration of trees at FRL :

S. No.	Scientific Name	Local Name	(0-30)cm.	(31-60)cm.	(61-90)cm.	(91-120)cm.	(121-150)cm.	(>150)cm.
1	Acacia Catechu	kher	7	0	1	0	0	0
2	Azadirachta Indica	neem	29	5	2	1	2	0
3	Others	Balanites Rosburghi (Hingotia)	5	4	3	0	0	0
4	Others	Angogeissus Latifolia (Dhonk)	15	12	4	0	1	0
5	Butea Monosperma	palash	0	1	1	0	0	0
6	Others	Cascabela thevetia (kaner)	1	1	0	0	0	0
7	Dalburgia Sisoo	sisam	1	0	0	0	0	0
8	Ficus Racemosa	gular	0	0	1	0	0	0
9	Others	Lawsonia Inermis (Mehandi)	3	0	0	0	0	0
10	Mangifera Indica	Aam	7	0	0	0	0	0
11	Others	Millettia Pinnata (Karanj)	2	0	0	0	0	0
12	Abies Alba	Morus Alba (Shatut)	1	0	0	0	0	0
13	Others	Phoenix Dactylifera (Khajur)	0	0	1	0	0	0
14	Prasopis sinereria	Khejari	23	17	19	1	10	0
15	Others	Salvadwora Oleoides (Jaal)	7	1	0	0	0	0



16	Others	Senegalia Catechu (Goyakher)	1	0	0	0	0	0
17	Others	Senegalia Senegal ( Kumta)	23	7	3	0	0	0
18	Acacia Nilotica	babool	4	2	6	0	5	0
19	Zizyphus Jujuba	Ber	29	3	3	0	0	0
20	Holoptelia integrifolia	Churel	21	3	2	0	3	0
<b>Total</b>			<b>179</b>	<b>56</b>	<b>46</b>	<b>2</b>	<b>21</b>	<b>0</b>
<b>Sub Total (No of Trees.)</b>			<b>304</b>					

5. Working plan prescription for the forest land proposed for diversion :

Plantation, Grass & Grazing, Soil Conservation and rehabilitation working circle

6. Brief note on vulnerability of the forest area to erosion : Area is not vulnerable to erosion.

7. Approximate distance of the proposed site for diversion from boundary of forest(in km.) : 0

8. Significance of the forest land proposed for diversion from wildlife point of view :

(i). **Details of wildlife present in and around the forest land proposed for diversion :** Deer, Neelgai, fox, chital, hyna, rabbit etc.

(ii). **Whether forms part of national park, wildlife sanctuary, biosphere reserve, tiger reserve, elephant corridor, wildlife migration corridor etc. :** Yes

**Details and comments on the impact of Project on such areas :** Since the pipe line will remain underground ,there will be no impact on wildlife in the applied area under the jurisdiction of this office

(iii). **Whether the forest land proposed for diversion is located within eco-sensitive zone(ESZ) of the Protected Area notified under Wildlife(Protection) Act, 1972 (Note: In case, ESZ of a Protected Area is not notified, then, 10kms distance from boundary of the Protected Area should be treated as ESZ):** Yes

**Details of Protected Area and comments on the impact of Project on the ESZ :** Proposed land falls in the BUFFER area of RVTR . Since the pipe line will remain underground ,there will be no impact on wildlife in the applied area under the jurisdiction of this office

(iv). **Whether any national park, wildlife sanctuary, biosphere reserve, tiger reserve, elephant corridor, wildlife migration corridor etc., is located within 1 Km. from boundary of the forest land proposed for diversion :** Yes

**Details and comments on the impact of Project on such areas :** Proposed land falls in the BUFFER area of RVTR . Since the pipe line will remain underground ,there will be no impact on wildlife in the applied area under the jurisdiction of this office

(v). **Whether any rare/endangered/unique species of flora and fauna found in the area :** No

9.

**Details of any protected archaeological/heritage site/defence establishment or any other important monument located in the area, if any :**

(i). **Whether any protected archaeological/heritage site/defence establishment or any other important monument is located in the area :** No

10. Comment as to the reasonability of the extent of the forest land proposed for diversion :

(i). **Whether the requirement of forest land as proposed by the user agency is unavoidable and bare minimum for the project :** Yes

उप वन संरक्षक  
बूंदी (राज.)





## 11. Details of violation(s), if any ,committed :


- (i). Whether any work in violation of the Act or guidelines issued under the Act has been carried out : No


## 12. Whether work in violation is still in progres(Yes/No) : No Data


## 13. Details of compensatory afforestation scheme :

- (i). Patch wise details of non-forest or Revenue forest land to be provided by User Agency for CA

Patch Wise Details						
S.no	District Name	Village	Area(in ha.)	khasra	KML file	Present Owner file
1	Bundi	Kota Khurd	4.9975	1346		











- (ii). Upload a scanned copy of the Geo-referenced map of the forest land proposed for C.A. prepared by using DGPS or Total Station: 

- (iii). Upload a copy of Survey of India Toposheet indicating boundary of forest land proposed for C.A: 

- (iv). Copy of CA scheme details: 

- (iv). Copy of CA scheme details: NA

## Additional information Details :

S. No.	Documents	Remarks
1		Block Notification
2		Recommendation
3		Site Inspection
4		Online Part 2
5		Additional NFL Regarding
6		NPV Buffer
7		Tree List
8		Ramrag notification
9		Compartment Detail
10		NPV T

Division 3. : Ramgarh Vishdhari Tiger Reserve (Core), Bundi

## 3. District wise area to be diverted in the division :

S. No.	District	Area(ha.)
1	Bundi	0.5706
Total		0.5706

## 4. Details of Vegetation available in the forest land proposed for diversion :

- (i) Density of vegetation

S. No.	Area(in ha.)	Density	Eco-Class
1	0.5706	0.03	Eco 4
Total.	0.5706		

- (ii) Species-wise local/scientific names and girth-wise enumeration of trees at FRL :