



ਅਨੁਲੱਗ (ੳ)

ਲੈਡ ਬੈਕ ਸੰਬਧੀ declaration

ਵਣ ਮੰਡਲ ਪਠਾਨਕੋਟ ਵਿੱਚ UP PHANGTOLI AND DURANGH KHAD (ਜੰਗਲ ਦਾ ਨਾ ਵੇਰਵੇ ਸਹਿਤ) ਦਾ ਪਲਾਨਟੇਸ਼ਨ ਯੋਗ ਰਕਬਾ 5 ਹੈਕਟਰ ਅਤੇ ਪਾਲੀਗਨ ਦਾ ਏਰੀਆ 10 ਹੈਕਟਰ ਨੂੰ Forste Conservation Act ,1980 ਦੇ ਛੋਟੇ ਕੇਸਾ ਲਈ ਸੀ .ਏ ਦੀਆ ਪਲਾਨਟੇਸ਼ਨਾ ਲਈ ਲੈਡ ਬੈਕ declare ਕੀਤਾ ਜਾਦਾ ਹੈ । ਇਹ ਲੈਡ ਬੈਕ ਕੇਵਲ ਛੋਟੇ ਐਫ .ਸੀ ਏ ਕੇਸਾ ਦੀਆ ਸੀ .ਏ ਪਲਾਨਟੇਨਾ ਲਈ ਹੀ ਵਰਤਿਆ ਜਾਵੇਗਾ ਅਤੇ ਇੱਥੇ ਹੋਰ ਕਿਸੇ ਸਕੀਮ ਤਹਿਤ ਪਲਾਨਟੇਸ਼ਨਾ ਨਹੀ ਕੀਤੀਆ ਜਾਣਗੀਆ । ਇਹ ਲੈਡ ਬੈਕ ਹਾਲ ਦੀ ਘੜੀ open /degraded forest ਦੀ category ਵਿੱਚ ਪੈਦਾ ਹੈ।


ਵਣ ਮੰਡਲ ਅਫਸਰ,

ਪਠਾਨਕੋਟ। 

ਅਨੁਲੱਗ (ਅ)


Name Of Land bank (Give Name of forest) **UP PHANGTOLI AND DURANGH KHAD**
 Details of Land bank (Compartment or RD etc) **UP PHANGTOLI AND DURANGH KHAD**
 Area of Land bank **5 ha** Gonover area **10 ha** ha (as per polygon)
 Area available for plantation **5 ha**

Details of all Cases where CA sites have already been proposed in land Bank

Sr no	On line proposal No	Name of Division	Name of proposal	Total area available for C.A (inha.)	Total of previous proposed C.A areas (in ha.)	Proposed C.A area in the present case (in ha)	Balance C.A area (in ha,) (6-7)
1	2	3	4	5	6	7	8
1	FP/PB/ Approach/ 41165/2019	Pathankot	Diversion of 0.023 ha. forest land for construction of approach road to M/S SHIV SHANKAR STONE CRUSHER on Ravi Dhussi Bandh RD 27-28 R/side at village Gugran under forest division & district Pathankot.	5	0	0.115	4.885
2	FP/PB/ Approach/ 41867/2019	Pathankot	Diversion of 0.018 ha. forest land for construction of approach road to Shop on Sarna to Gharota road UBDC RD 53-54 L/ side Village Gulpur Forest Division and District Pathankot . (By . Sh Jagir singh son of Sh. Partap Singh, village Jamal pur Distt Pathankot.)	4.885	0.115	0.116	4.769

Details of present proposal:

Sr no	On line proposal No	Name of Division	Name of proposal	Total area available for C.A (inha.)	Total of previous proposed C.A areas (in ha.)	Proposed C.A area in the present case (in ha)	Balance C.A area (in ha,) (6-7)
1	2	3	4	5	6	7	8
1	Proposal No. FP/PB/AP PROACH/ 40417/2019	PATHANKOT	Diversion of 0.0129 ha. forest land for construction of approach road to Kamal White House Marriage Palace on Pathankot to Gurdaspur road km 13-14 L/side at village Phangarian Khasra No 5R/23//2/1/2, under forest division & district Pathankot.	4.7829	0.231	0.1	4.653


 Divisional Forest Officer
 Pathankot

