



THE WEST BENGAL POWER DEVELOPMENT CORPORATION LIMITED

(A Government of West Bengal Enterprise)

Corporate Identity No. U40104WB1985SGCO39154

: Registered & Corporate Office :

"Bidyut Unnayan Bhavan", Plot No. 3/C, LA-Block, Sector III, Bidhannagar, Kolkata - 700106

• Phone : (033) 2339-3200 / 3300 • Fax : (033) 2339-3186 / 2339-3286 / 2339-3197

• Website : www.wbpdcl.co.in

Memo No.: WBPDCCL/Director (Mining)/ 589

Dated: 27.06.2023

To,

The Divisional Forest Officer,

Bankura (North) Division

Machantala, P.O & District-Bankura

PIN-722101(West Bengal)

Sub: Diversion of 338.74 Ha forest land for Non-forest purpose w.r.t. Barjora (North) Coal Mine of The West Bengal Power Development Corporation Limited.

Ref: Proposal no.-FP/WB/MIN/43000/2019_Compliance of query raised through EDS, dated 26/06/2023

Sir,

This is with reference to the subject cited above. Compliance towards the query raised by DFO, Bankura North division are compiled as below.

Query: In view of revised report with respect to Seulibari-165 Mouza under Kangsabati North Division communicated on 15.06.23, the U/A is requested to modify the details of proposed CA land.

Compliance: Land amounting 8.32 Ha have been identified afresh for compensatory afforestation purpose locating Baikunthapur forest division, Dist.-Jalpaiguri in the state of West Bengal. Therefore additional CA land (8.32 Ha) availability, suitability, Revenue village sheet highlighting identified plots, Geo-Referenced maps & patches delineated on Topo-sheet have been uploaded in PARIVESH portal.

This is for your kind information & necessary action.

Thanking you,

Yours faithfully,

(Chanchal Goswami)

Director (Mining), WBPDCCL.

CHANCHAL GOSWAMI
DIRECTOR (MINING)

&
OWNER OF THE MINE
W B P D C L

Copy for kind information to:

- 1) PCCF, Nodal, Aranya Bhawan, Kolkata
- 2) CCF, Aranya Bhawan, Kolkata.

Bandel Thermal Power Station
GM - (033) 2684 6369
E-mail : gmbtps@wbpdcl.co.in
Fax : 2684 6151

Santalidih Thermal Power Station
GM - (03251) 260 227 / 250 / 341
E-mail : gmstps@wbpdcl.co.in
Fax : 260 217, PBX : 260 197

Kolaghat Thermal Power Station
GM - (03228) 231 110
E-mail : gmktps@wbpdcl.co.in
Fax : 231 280

Bakreswar Thermal Power Station
GM - (03462) 220 201
E-mail : gmbktpp@wbpdcl.co.in
Fax : 220 214, 220 346

Sagardighi Thermal Power Project
GM - (03483) 237 099, E-mail : gmsgtpp@wbpdcl.co.in
Fax : (03483) 237 002



GOVERNMENT OF WEST BENGAL
DIRECTORATE OF FORESTS
OFFICE OF THE DIVISIONAL FORESTS OFFICER
BAIKUNTHAPUR DIVISION
SOUTH SANTINAGAR (JABRAVITA), P.O. DABGRAM
DIST. JALPAIGURI, PIN - 734004. Email: dfobaik-wb@nic.in



No. : 1471 / 2-23

Dated: 23 .06.2023

To : The Chief Conservator of Forests,
Forest Conservation Act

Sub : "Verification report of land having plot no. 34 , JL No, 01, Sheet No. 02 ,Mouza -
Paschim Totgaon, Jalpaiguri for Issuance of Suitability certificate for 9.11 Ha
(22.52 acre) for Compensatory Afforestation in favour of Barjora (North) Coal
Mine Bakura Under West Bengal Power development Corporation
Limited (WBPDCCL)"

Ref : 1) Special Secretary, Govt of West Bengal and chief Vigilance officer ,letter no COVCL
06110002/233 DT 19.06.2023
2) CCF/FCA O.O. 2676/L & LT/2L-1(2)/06 DT 19.06.2023

Sir,

As per the field verification report of ADFO-II, Baikunthapur Division and Range Officer Targhera
Range total 8.32 Ha (20.58 Acre) out of 9.11 Ha (22.52 Acre) is suitable for compensatory
Afforestation under mouza -Paschim Totgaon, JL No.01, Sheet No.02, Plot No. 34.

This is for your kind information and necessary action.

Enclosure : i. Copy of Report of ADFO-II, Baikunthapur Division.

ii. Copy of report of Range Officer ,Targhera Range

Divisional Forest Officer
Baikunthapur Division

Memo No. 1471 / 2-23

Dated: 23 .06.2023

Copy to The CCF, Northern Circle, West Bengal

Divisional Forest Officer
Baikunthapur Division

To,

The Divisional Forest Officer
Baikunthapur Division

Sub : " Verification report of land having plot no. 34 , JL No, 01, Sheet No. 02 ,Mouza -Paschim Totgaon,Jalpaiguri for **Issuance of Suitability certificate for 9.11 Ha(22.52 acre)** for Compensatory Afforestation in favour of Barjora (North) Coal Mine Bakura Under West Bengal Power development Corporation Limited (WBPDCCL)"

Ref: 1) Special Secretary ,Govt of West Bengal and chief Vigilance officer ,letter no COVCL .
06110002/233 DT 19.06.2023
2) CCF/FCA O.O. 2676/L & LT/2L-1(2)/06 DT 19.06.2023


Sir,

As directed by DFO, Baikunthapur Division, I visited the field along with Range Officer in the above mentioned area and found the following facts;

- 1) The Proposed land is riverine along Teesta river with jhora.
 - 2) The portion of the proposed land, requires Soil work with manure and good earth for survival of the planted seedlings and for better growth.
 - 3) During dry spell watering to seedlings is highly required as the soil is sandy .
 - 4) The Proposed land is contiguous with the other CA land which has already been transferred to Forest Dept. by BLLRO Malbazar .
 - 5) There is no demarcation of the said area, hence later it requires.
 - 6) Some trees like Chatian, Simul ,Khair etc having mid girth 30-40 cm and height 6-8 mtr are standing sparsely in the proposed area .
- 1) The schedule of land which is proposed for compensatory Afforestation is as below with remarks;

Mouza and JL no	Sheet no	LR plot no	Proposed Area (in acre)	Final Area (in acre)	Proposed area (in Ha)	Final Area (Ha)	Remarks
Pachim Totgaon JL no-1	1	34	22.52	20.58	9.11	8.32	i. Vacant & free from all encumbrance . ii. Suitable 8.32 Ha out of proposed area for plantation.

It is kindly noted that the above facts of the land may be taken into consideration while preparing estimates and other matters are dealt.


Asstt. Divisional Forest Officer
Baikunthapur Division



GOVERNMENT OF WEST BENGAL
DIRECTORATE OF FORESTS
OFFICE OF THE FOREST RANGE OFFICER
TARGHERA RANGE

No. 335 / TG - 13

Dated: - 22 / 06 /2023

To
The Divisional Forest officer
Baikunthapur Division, Siliguri

Sub : Application for Issuance of Suitability certificate for 9.11 Ha(22.52 acre) of CA (Compensatory Afforestation) land in Mouza Pachim Totgaon ,JL-01 in favour of Barjora (North) Coal Mine Bakura Under West Bengal Power development Corporation Limited (WBPDCCL)

Ref: 1) Special Secretary ,Govt of West Bengal and chief Vigilance officer ,letter no COVCL . 06110002/233 DT 19.06.2023
2) CCF/FCA O.O. 2676/L & LT/2L-1(2)/06 DT 19.06.2023

Respected Sir,

With reference to above mentioned subject undersigned would like to invite your kind attention towards certain facts regarding Suitability certificate for 9.11 Ha(22.52 acre) of CA (Compensatory Afforestation) land in Mouza Pachim Totgaon ,JL-01 in favour of Barjora (North) Coal Mine,bakura Under West Bengal Power development Corporation Limited (WBPDCCL) are as follows :

- 1) Proposed land is in riverine area along with Teesta river bed with jhora.
- 2) West side of the Proposed land, Soil work is highly require with manure . So extra soil from out side including labour ,transportation must be include in creation work estimate for healthy plantation.
- 3) Proposed land is sharing common boundary with Gangaramchak CA land which has already been transferred to Forest Dept.at eastern side .
- 4) The access is very difficult owing to tributaries and proposed land is far way from main road and also don't have any approach road at present.
- 5) However, during dry spell watering to seedlings is highly required so installation of water distribution machine and labour component must be included at estimate of plantation creation.

6) Providing land schedule and quantum of the land had been changed only after field verification .

7) The schedule of which is enclosed below for Compensatory Afforestation purpose:

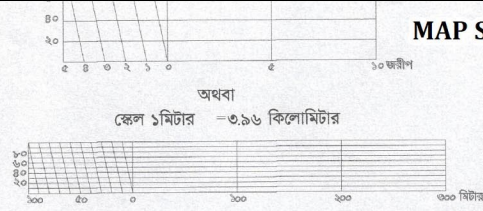
Mouza and JL no	Sheet no	LR plot no	Proposed Area (in acre)	Final Area (in acre)	Proposed area (in Ha)	Final Area (Ha)	Remarks
Pachim Totgaon JL no-1	1	34	22.52	20.58	9.11	8.32	Vacant & free from all encumbrance . It is opined that proposed land <u>8.32 ha (20.58 ha)</u> is suitable.

This is for your kind information and necessary action from your end.


Forest Range Officer
Targhera Range

Forest Range Officer
Targhera Range

MAP SHOWING GEO-REFERENCED MAUZA MAP OF IDENTIFIED CA LAND (NFL) DISTRICT-JALPAIGURI, FOREST DIVISION-BAIKUNTHAPUR UNDER MAUZA PASCHIM TOTGAON
Project Name: Diversion of 338.74 Ha. Forest land for Barjora North Coal Mine in favour of West Bengal Power Development Corporation Limited.
Proposal No.: FP/WB/MIN/43000/2019 (Forest Land Proposed for Diversion - 338.74 Ha.)



জেলা- জলপাইগুড়ি
মৌজা- পশ্চিম চোটগাঁও
শীট নং- ২
থানা- মাল বাজার
জে. এল. নং-০০১
মৌজা কোড-০৭০৫০০১

PROPOSED CA LAND COORDINATES
DISTRICT- JALPAIGURI, DIVISION-BAINKUNTHAPUR,
MOUZA-PASCHIM TOTGAON, PLOT NO.:34, AREA-8.32 Ha.

Coordinate s Point	Longitude	Latitude
C1	88° 29' 24.732" E	26° 51' 58.252" N
C2	88° 29' 26.713" E	26° 52' 02.647" N
C3	88° 29' 28.784" E	26° 52' 00.022" N
C4	88° 29' 30.466" E	26° 51' 58.165" N
C5	88° 29' 32.793" E	26° 51' 56.611" N
C6	88° 29' 34.870" E	26° 51' 54.766" N
C7	88° 29' 37.961" E	26° 51' 52.369" N
C8	88° 29' 39.920" E	26° 51' 51.185" N
C9	88° 29' 41.313" E	26° 51' 50.993" N
C10	88° 29' 41.307" E	26° 51' 50.304" N
C11	88° 29' 43.879" E	26° 51' 48.661" N
C12	88° 29' 45.504" E	26° 51' 47.720" N
C13	88° 29' 46.780" E	26° 51' 46.540" N
C14	88° 29' 45.996" E	26° 51' 43.001" N
C15	88° 29' 40.759" E	26° 51' 46.238" N
C16	88° 29' 36.730" E	26° 51' 48.728" N
C17	88° 29' 35.516" E	26° 51' 50.182" N
C18	88° 29' 31.331" E	26° 51' 52.083" N
C19	88° 29' 29.809" E	26° 51' 53.285" N
C20	88° 29' 27.970" E	26° 51' 56.400" N

Proposed CA Land
Plot No.34
Area - 8.32 Ha.

সিভোক ফরেস্ট নং ৩
থানা শিলিগুড়ি
জিলা দারজিলিং

সাংকেতিক	
দালান (হাঙ্গা খানে অঙ্কিত)	২২
ত্রিমালা পিলার	২৩
সীমানা পিলার (পাকা)	২৪
জরিপ স্টেশন (নত জরিপ)	২৫
জরিপ স্টেশন (অন্য জরিপ)	২৬
রেলপথ	২৭
চা	২৮
রাড/গথ (পাকা)	X
রাড/গথ (কাঁচা)	X
নদী	২৯
নালা/খাল	X
অন্য শীট ভুক্ত দাগ নং	৩০-৪০
মোট দাগ সংখ্যা	৩০
ছোট দাগ	X
বীটা দাগ	X

CHANCHAL GOSWAMI
DIRECTOR (MINING)
&
OWNER OF THE MINE
W B P D C L

Made by the authority of Government in 1973-1983
under the West Bengal Land Reforms Act, 1955 (Act XX of 1956)
and the West Bengal Non-Agricultural Tenancy Act, 1949 (Act
XX of 1949) by revising the map made in 1954-1957.
Settlement Officer and Superintendent of Survey.

Legend

- CA Land Coordinates
- Proposed CA Land

MAP SHOWING 1:50000 SCALE SURVEY OF INDIA TOPOSHEET MAP OF IDENTIFIED CA LAND (NFL) UNDER JALPAIGURI DISTRICT(PASCHIM TOTGAON)

Project Name: Diversion of 338.74 Ha. Forest land for Barjora North Coal Mine in favour of West Bengal Power Development Corporation Limited.

Proposal No.: FP/WB/MIN/43000/2019 (Forest Land Proposed for Diversion - 338.74 Ha.)



88°25'30"E

88°27'0"E

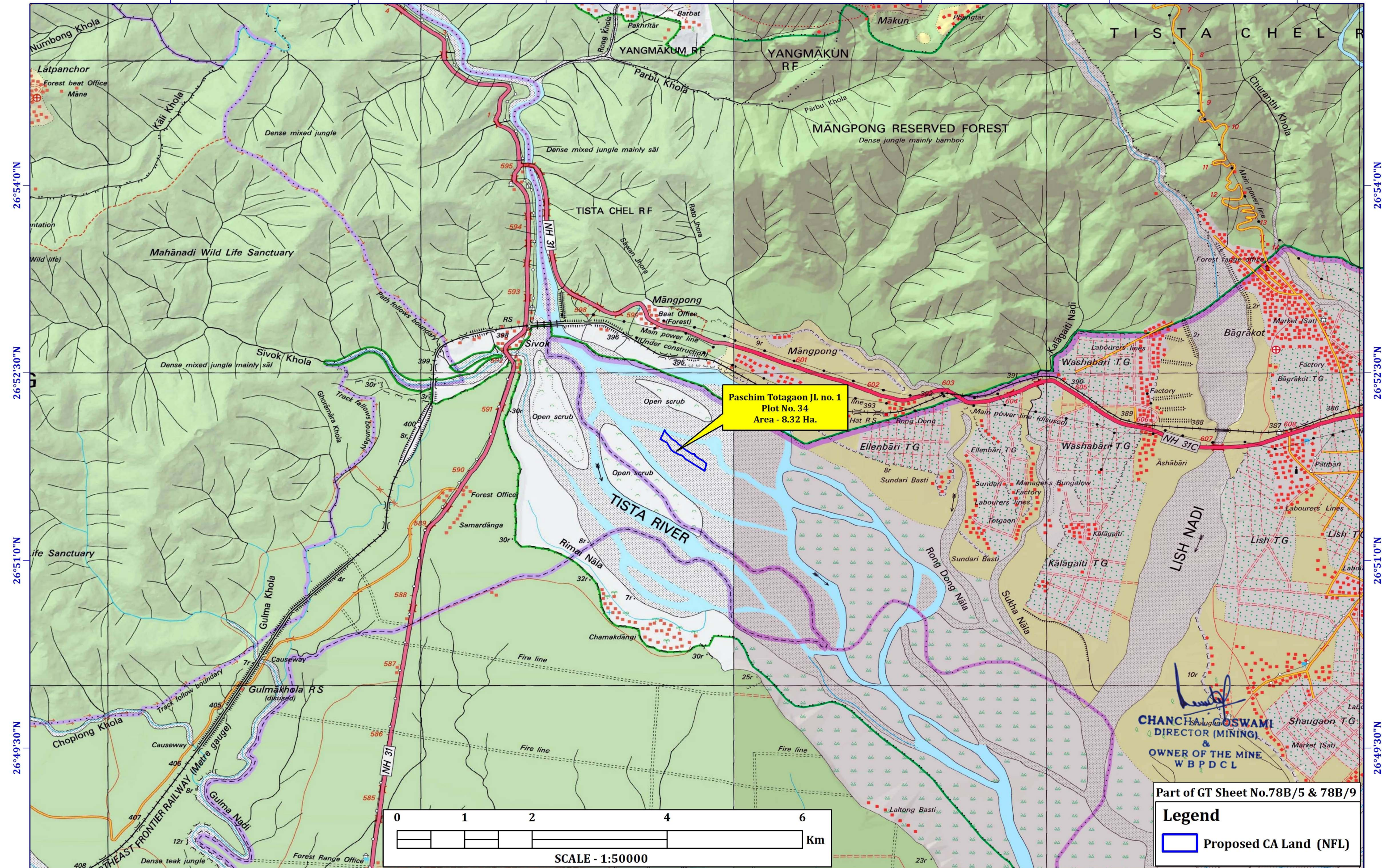
88°28'30"E

88°30'0"E

88°31'30"E

88°33'0"E

88°34'30"E



26°54'0"N

26°52'30"N

26°51'0"N

26°49'30"N

26°54'0"N

26°52'30"N

26°51'0"N

26°49'30"N

CHANCHAL GOSWAMI
DIRECTOR (MINING)
&
OWNER OF THE MINE
WBPDCL

Part of GT Sheet No.78B/5 & 78B/9

Legend
 Proposed CA Land (NFL)

