

Full Title of the Project:-**Diversion of 39.57 hectare of forest land for Remodeling of Augmentation Canal from RD 0 Km to 75.250 Km. (In Reach RD 58.700 Km to 75.250 Km) in Karnal Distt.**

FP/HR/IRRIG/41469/2019

Date of Proposal:-

Appendix  
(See Rule 6)

FORM-'A'

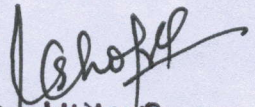
Form for seeking prior approval under section 2 of the proposals by the State Government  
and other authorities

PART –I  
(To be filled by user agency)

1.	<p>Project details:</p> <p>(i) Short narrative of the proposal and project/scheme for which the forest land is required.</p> <p>(ii) Map Showing the required forest land, boundary of adjoining forest on a 1:50,000 scale map.</p> <p>(iii) Cost of the project.</p> <p>(iv) Justification for locating the project in forest area</p> <p>(v) Cost benefit analysis (to be attached)</p> <p>(vi) Employment likely to be generated</p>	<p><b>Permission for Diversion of 39.57 ha. of forest land for, "Remodeling of Augmentation Canal from RD 0 Km to 75.250 Km. (In Reach RD 58.700 Km to 75.250 Km) in Karnal Distt." for increasing of water capacity.</b></p> <p>Attached</p> <p>Approx. 4890 Lacs</p> <p>Attached</p> <p>Nil</p> <p>250 Persons</p>
2.	Purpose – wise break-up of the total land required	For site entire area as shown in the plan shall be used for providing facilities i.e. 39.57 Ha.
3.	<p>Details of displacement of people due to the project, if any:</p> <p>(i) Number of families</p> <p>(ii) Number of Scheduled Castes/Scheduled Tribe families</p> <p>(iii) Rehabilitation plan (To be enclosed)</p>	<p>Nil</p> <p>Nil</p> <p>Nil</p>
4.	Whether clearance under the Environment (Protection) Act, 1986 is required? (Yes/No)	N.A
5.	Undertaking to bear the cost of raising and	Attached Separately

	maintenance of compensatory afforestation and/or penal compensatory afforestation as well as cost for protection and regeneration of Safety Zone, etc. as per the scheme prepared by the state Government (undertaking to be enclosed).	
6.	Details of Certificates/documents enclosed as required under the instructions	As mentioned

Executive Engineer  
Karnal W/S Division  
I&WR Deptt. KARNAL

  
RATESH KUMAR CHOPRA  
(Name in Block letters)  
EXECUTIVE ENGINEER  
Designation

Address (of User Agency)

Mobile No. : 7357486447

Date :

Place :Karnal

Full Title of the Project: - **Diversion of 39.57 hectare of forest land for Remodeling of Augmentation Canal from RD 0 Km to 75.250 Km. (In Reach RD 58.700 Km to 75.250 Km) in Karnal Distt.**

FP/HR/IRRIG/41469/2019

**Dated :**

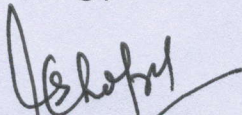
To

**Divisional Forest Officer,  
Railway Road, Karnal**

**Subject :- Diversion of 39.57 hectare of forest land for Remodeling of Augmentation Canal from RD 0 Km to 75.250 Km. (In Reach RD 58.700 Km to 75.250 Km) in Karnal Distt.**

We are approaching you with a request to kindly accord approval for proposal of Diversion of 39.57 hectare of forest land for **Remodeling of Augmentation Canal from RD 0 Km to 75.250 Km. (In Reach RD 58.700 Km to 75.250 Km) in Karnal Distt.** In this regard, we are enclosing herewith five copies of Site plan showing the area of for **increasing the capacity of Augmentation Canal** at the above proposed site. The total area works out to 39.57 Ha. From 'A' & 'B' dully filled in signed & affidavit for the undertakings are enclosed.

Thanking you



**Rajesh Kumar Chopra,  
Executive Engineer,  
Karnal Water Servicers Division  
Karnal (Haryana)**

Full Title of the Project: - **Diversion of 39.57 hectare of forest land for Remodeling of Augmentation Canal from RD 0 Km to 75.250 Km. (In Reach RD 58.700 Km to 75.250 Km) in Karnal Distt.**

FP/HR/IRRIG/41469/2019

**Dated :**

**AFFIDAVIT**

**I/We, Rajesh Kumar Chopra, Executive Engineer, Karnal Water Servicers Division, Karnal (Haryana), do hereby solemnly affirm and declare as under:-**

I undertake to bear the cost of raising and maintenance of Compensatory Afforestation and/or penal compensatory afforestation as well as cost for protection and regeneration of Safety Zone, etc. as per the scheme prepared by the State Government.



DEPONENT

**Executive Engineer  
Karnal W/S Division  
I&WR Deptt. KARNAL**

Full Title of the Project: - **Diversion of 39.57 hectare of forest land for Remodeling of Augmentation Canal from RD 0 Km to 75.250 Km. (In Reach RD 58.700 Km to 75.250 Km) in Karnal Distt.**


FP/HR/IRRIG/41469/2019

Dated :

**UNDERTAKING**

I/We, **Rajesh Kumar Chopra, Executive Engineer, Karnal Water Services Division, Karnal (Haryana)** do hereby solemnly affirm and declare as under:-

1. To bear the cost of raising and maintenance of Compensatory Afforestation and/or penal compensatory afforestation as well as cost for protection and regeneration of Safety Zone, etc. as per the scheme prepared by the State Government.

  
DEPONENT  
**Executive Engineer  
Karnal W/S Division  
I&WR Deptt. KARNAL**

Full Title of the Project: - **Diversion of 39.57 hectare of forest land for Remodeling of Augmentation Canal from RD 0 Km to 75.250 Km. (In Reach RD 58.700 Km to 75.250 Km) in Karnal Distt.**

FP/HR/IRRIG/41469/2019

Date of proposal

---


**CHECK LIST SERIAL NUMBER-08**

**STATEMENT SHOWING DETAILS OF NON FOREST AREA  
INVOLVED IN THE PROPOSAL**

S. No	District	Division	Range/Tehsil/Village	Khasra/Survey or Compartment Number of Km. Stone	Non-Forest Area (Ha.)	Present land use	Remarks
1	2	3	4	5	6	7	8
1	Karnal	Karnal	Karnal/Karnal-Gharounda-Assandh.	Govt. Land	NIL	-	-

Date:

Place: Karnal

Signature of User Agency  
  
Office Seal  
**Karnal W/S Division**  
**I&WR Deptt. KARNAL**

Forwarded by:-

Divisional Forest Officer  
Karnal Forest Division  
Office Seal \_\_\_\_\_

Full Title of the Project: - **Diversion of 39.57 hectare of forest land for Remodeling of Augmentation Canal from RD 0 Km to 75.250 Km. (In Reach RD 58.700 Km to 75.250 Km) in Karnal Distt.**

FP/HR/IRRIG/41469/2019

Date of proposal

---

**CHECK LIST SERIAL NUMBER-13**

**UNDERTAKING FOR PAYMENT OF NET PRESENT VALUE OF FOREST AREA**

It is certify that I/We, have **Rajesh Kumar Chopra, Executive Engineer**, applied for **Diversion of 39.57ha. of forest land for Remodeling of Augmentation Canal from RD 0 Km to 75.250 Km. (In Reach RD 58.700 Km to 75.250 Km)** in Karnal Distt. I/We, hereby, undertake to pay the net present value (NPV) of the above forest land.

Date:

Place: Karnal

Signature of User Agency

**Executive Engineer**

**Karnal W/S Division**

**I&WR Deptt. KARNAL**

Countersigned by:-

Divisional Forest Officer

Karnal Forest Division

Office Seal \_\_\_\_\_

Full Title of the Project: - **Diversion of 39.57 hectare of forest land for Remodeling of Augmentation Canal from RD 0 Km to 75.250 Km. (In Reach RD 58.700 Km to 75.250 Km) in Karnal Distt.**

FP/HR/IRRIG/41469/2019

Date of proposal

---


**CHECK LIST SERIAL NUMBER-13 A**

**UNDERTAKING FOR PAYMENT OF NET PRESENT VALUE OF FOREST AREA**

It is certify that I/We, have **Rajesh Kumar Chopra**, Executive Engineer, applied for **Diversion of 39.57ha. forest land for Remodeling of Augmentation Canal from RD 0 Km to 75.250 Km. (In Reach RD 58.700 Km to 75.250 Km)in Karnal Distt.** I/We, hereby, undertake to pay the net present value (NPV) of the above forest land. I/we also hereby undertake to pay the additional; amount of NPV, if so determined as per the decision of the Hon'ble Supreme Court.

Date:

Place: Karnal

Signature of User Agency  
  
**Executive Engineer**  
**Karnal W/S Division**  
**I&WR Deptt. KARNAL**

Countersigned by:-

Divisional Forest Officer  
Karnal Forest Division  
Office Seal \_\_\_\_\_

Full Title of the Project: - **Diversion of 39.57 hectare of forest land for Remodeling of Augmentation Canal from RD 0 Km to 75.250 Km. (In Reach RD 58.700 Km to 75.250 Km) in Karnal Distt.**

FP/HR/IRRIG/41469/2019

Date of proposal \_\_\_\_\_

**CHECK LIST SERIAL NUMBER-12**


**UNDERTAKING FOR PAYMENT OF COST OF COMPENSATORY AFFORESTATION**

I/We, **Rajesh Kumar Chopra, Executive Engineer**, hereby undertake to pay the entire amount for compensatory afforestation in lieu of the forest area diverted for **Diversion of 39.57 ha. forest land for Remodeling of Augmentation Canal from RD 0 Km to 75.250 Km. (In Reach RD 58.700 Km to 75.250 Km)** in Karnal Distt. as per prevailing wage rates at the time of plantation.

Date:

Place: Karnal

Signature of User Agency

  
**Executive Engineer**  
**Karnal W/S Division**  
**I&WR Deptt. KARNAL**

Countersigned by:-

Divisional Forest Officer  
Karnal Forest Division  
Office Seal \_\_\_\_\_

Full Title of the Project: - **Diversion of 39.57 hectare of forest land for Remodeling of Augmentation Canal from RD 0 Km to 75.250 Km. (In Reach RD 58.700 Km to 75.250 Km) in Karnal Distt.**

FP/HR/IRRIG/41469/2019

Date of proposal

**CHECK LIST SERIAL NUMBER-11**


**CERTIFICATE FOR MINIMUM USE OF FOREST LAND**

This is to certify that the forest area involved in the proposal unavoidable and barest minimum forest area i.e. **39.57** ha. is proposed for diversion.

Date:

Place: Karnal

Signature of User Agency

  
**Office Seal Engineer**  
**Karnal W/S Division**  
**I&WR Deptt. KARNAI**

Countersigned by:-

Divisional Forest Officer  
Karnal Forest Division  
Office Seal \_\_\_\_\_

Full Title of the Project: -**Diversion of 39.57 hectare of forest land for Remodeling of Augmentation Canal from RD 0 Km to 75.250 Km. (In Reach RD 58.700 Km to 75.250 Km) in Karnal Distt.**

FP/HR/IRRIG/41469/2019

Date of proposal

**DETAILED ESTIMATE**

**Remodeling of Augmentation Canal from RD 0 Km to 75.250 Km. (In Reach RD 58.700 Km to 75.250 Km) in Karnal Distt.**

**. CALCULATION SHEET USED FOR FOREST LAND**

Sr. No.	Reach R.D. (Km)	Length (mtr)	Width (Left + Right) (mtr)	Total Area (Sqm)
1.	58.700 to 61.500	2800	12+12 = 24	67200
2.	61.500 to 64.000	2500	14+14 = 28	70000
3.	64.000 to 67.000	3000	12+12 = 24	72000
4.	67.000 to 68.500	1500	13+13 = 26	39000
5.	68.500 to 75.000	6500	11+11 = 22	143000
6.	75.000 to 75.250	250	09+09 = 18	4500
			<b>TOTAL =</b>	<b>395700 sqm Or 39.57 Hectare</b>

**Total area = 39.57 Hectare**

Date:

Place: Karnal

Countersigned by:-

Divisional Forest Officer  
Karnal Forest Division  
Office Seal \_\_\_\_\_

Signature of User Agency  
Office Seal \_\_\_\_\_

**Executive Engineer**  
**Karnal W/S Division**  
**I&WR Deptt. KARNAL**

Full Title of the Project: - **Diversion of 39.57 hectare of forest land for Remodeling of Augmentation Canal from RD 0 Km to 75.250 Km. (In Reach RD 58.700 Km to 75.250 Km) in Karnal Distt.**

FP/HR/IRRIG/41469/2019

Date of proposal

**CHECK LIST SERIAL NUMBER-10**


**JUSTIFICATION FOR LOCATING THE PROJECT IN FOREST AREA**

In this connection, it is intimated that **39.57 hectare** forest land used for **Remodeling of Augmentation Canal from RD 0 Km to 75.250 Km. (In Reach RD 58.700 Km to 75.250 Km)in Karnal Distt.** It is therefore requested that the proposal may kindly be approved. It is therefore requested that trees coming in the alignment may kindly be removed, so the work can be taken in hand immediately.

Date:

Place: Karnal

Signature of User Agency

  
**Executive Engineer**  
**Karnal W/S Division**  
**I&WR Deptt. KARNAL**

Countersigned by:-

Divisional Forest Officer  
Karnal Forest Division  
Office Seal. \_\_\_\_\_

Full Title of the Project: - **Diversion of 39.57 hectare of forest land for Remodeling of Augmentation Canal from RD 0 Km to 75.250 Km. (In Reach RD 58.700 Km to 75.250 Km) in Karnal Distt.**

FP/HR/IRRIG/41469/2019

Date of Proposal:- \_\_\_\_\_

**CHECK LIST SERIAL NUMBERS - 10**

**JUSTIFICATION FOR LOCATING THE PROJECT IN FOREST AREA TO BE SUBMITTED BY USER AGENCY COUNTER SIGNED BY DFO**

In this regards it is submitted that the Project, "Remodeling of Augmentation Canal from RD 0 Km to 75.250 Km." has been approved by the Government to enhance the capacity from 4500 cusecs to 6000 cusecs. The L-Section has been re-designed. Due to widening of the canal some forest land will be involved in this Project. So the Forest land i.e. **39.57 hectare** will be utilized for widening of the Augmentation Canal from RD 58.700 Km to 75.250 Km for supplying the proposed authorized discharge i.e. 6000 cusecs in the channel.

Date:

Place: Karnal

Signature of User Agency

**Executive Engineer**

**Karnal W/S Division**

**I&WR Deptt. KARNAI**

Countersigned by:-

Divisional Forest Officer

Karnal Forest Division

Office Seal \_\_\_\_\_