

**GOVERNMENT OF TELANGANA
OFFICE OF THE DISTRICT COLLECTOR
ADILABAD**

Rc.No.E5/2/0008/2021

Dt: 12.04.2021

UNDER TAKING


It is to certify that an extent of Ac.146.38 gts of Government land in Girgaon village of Tamsi mandal of Adilabad district is free from encumbrance and encroachment. The details of this land are as shown below:-

Sl.No.	Name of the Division	Name of the Mandal	Name of the Village	Sy.No.	Extent (Ac-Gts)
1	Adilabad	Tamsi	Girgaon	86	146.38

The said lands are not assigned to any individuals/ Organizations.

The District Panchayath Raj Engineer,(DPRE), Adilabad district has requested this office to allot the Government land in lieu of forest lands taken for formation of road projects under PMGSY Scheme of Panchayath Raj department towards Compensatory afforestation to be handed over to the forest Department.

In view of the above, I hereby under take that, the said lands to an extent of Ac.146.38 gts. will be transferred and mutated in the name of the forest department and will be handed over to forest department on receipt of stage -I approval under Forest Conservation Act,1980 for the said project, as I am competent to do so.


12/4/2021
**Collector & District Magistrate,
Adilabad**

"Attested"

**Forest Divisional Officer,
ADILABAD**

**GOVERNMENT OF TELANGANA
OFFICE OF THE DISTRICT COLLECTOR
ADILABAD**

Rc.No.E5/2/0008/2021


Dt:12.04.2021


NON -ENCUMBRANCE CERTIFICATE

This is to certify that, an extent of Ac.146.38 gts of Government land which has been identified and proposed for Compensatory Afforestation in lieu of the forest lands of Adilabad district and which is going to be diverted for formation of road projects under PMGSY Scheme of Panchayath Raj Department is free from litigation and encroachments.

The Government land is free from encumbrance, litigations and encroachments. This land has also been accepted by forest department for taking up conservation works and formation of water harvesting structures. The details of this land are as shown below:-

Sl.No.	Name of the Division	Name of the Mandal	Name of the Village	Sy.No.	Extent (Ac-Gts)
1	Adilabad	Tamsi	Girgaon	86	146.38


**Collector & District Magistrate,
Adilabad**

"Attested"

**Forest Divisional Officer,
ADILABAD**