


### Undertaking

#### **To pay cost of raising and maintenance of Compensatory Afforestation**

We hereby undertake to pay the cost of raising and maintenance of compensatory afforestation (including raising and maintenance of plantations, aided natural regeneration, SMC works etc.,) over degraded forest land identified by the forest department, as and when demanded by the forest authorities and also undertake to pay the additional amount if any due to escalation or any other charges at a later date as per the demand raised by the forest authorities in respect of "proposed diversion of 0.6228 Ha of forest land in Jinnaram, Sangareddy division for Laying of approach road to proposed Municipal Solid Waste (MSW) Treatment and Disposal facility located at Pyranagar (V), Gummadidala (M)Sanga reddy (D) in favour of GHMC, Hyderabad".

The extent of forest land required is as follows:

Division Name	Block Name	Component	Length in Mts	Width in Mts	Area (in Ha)
Sangareddy	Jinnaram	Laying of approach road	510.492	12.20	0.6228

  
Executive Engineer  
Solid Waste Management  
GHMC

  
Superintending Engineer  
Solid Waste Management  
GHMC

  
Commissioner,  
GHMC


Undertaking for unqualified commitment from project authority

**To Pay cost of extraction of tree growth**

We hereby undertake to pay the cost of exploitation of tree growth of the forest land proposed for diversion under the project as and when demanded by the forest authorities and also undertake to pay the additional amount if any due to escalation or any other charges at a later date as per the demand raised by the forest authorities in respect of in respect of "proposed diversion of 0.6228 Ha of forest land in Jinnaram, Sangareddy division for Laying of approach road to proposed Municipal Solid Waste (MSW) Treatment and Disposal facility located at Pyaranagar (V), Gummadidala (M), Sangareddy (D) in favour of GHMC, Hyderabad".

The extent of forest land required is as follows:

Division Name	Block Name	Component	Length in Mts	Width in Mts	Area (in Ha)
Sangareddy	Jinnaram	Laying of approach road	510.492	12.20	0.6228

  
Executive Engineer  
Solid Waste Management  
GHMC

  
Superintending Engineer  
Solid Waste Management  
GHMC

  
Commissioner,  
GHMC

**Undertaking**  
**to Pay Net Present Value**

We hereby undertake to pay Net Present Value (NPV) as per guidelines under Forest (Conservation) Act, 1980 and Wildlife (Protection) Act, 1972 in accordance with the orders of the Hon'ble Supreme Court of India/ State Govt and MoEF in respect of "proposed diversion of 0.6228 Ha of forest land in Jinnaram, Sangareddy division for Laying of approach road to proposed Municipal Solid Waste (MSW) Treatment and Disposal facility located at Pyranagar (V), Gummadidala (M), Sangareddy (D) in favour of GHMC, Hyderabad".

The extent of forest land required is as follows:

Division Name	Block Name	Component	Length in Mts	Width in Mts	Area (in Ha)
Sangareddy	Jinnaram	Laying of approach road	510.492	12.20	0.6228

  
Executive Engineer  
Solid Waste Management  
GHMC

  
Superintending Engineer  
Solid Waste Management  
GHMC

  
Commissioner,  
GHMC

**Undertaking**


**To pay Addl. Cost of Net Present value (NPV)**

We hereby undertake to pay Addl. Cost of Net Present Value (NPV) as per guidelines under Forest (Conservation) Act, 1980 and Wildlife (Protection) Act, 1972 in accordance with the orders of the Hon'ble Supreme Court of India/ State Govt. and MoEF in respect of "proposed diversion of 0.6228 Ha of forest land in Jinnaram, Sangareddy division for Laying of approach road to proposed Municipal Solid Waste (MSW) Treatment and Disposal facility located at Pyranagar (V), Gummadidala (M), Sangareddy (D) in favour of GHMC, Hyderabad".

The extent of forest land required is as follows:

Division Name	Block Name	Component	Length in Mts	Width in Mts	Area (in Ha)
Sangareddy	Jinnaram	Laying of approach road	510.492	12.20	0.6228

  
Executive Engineer  
Solid Waste Management  
GHMC

  
Superintending Engineer  
Solid Waste Management  
GHMC

  
Commissioner,  
GHMC




### AREA MINIMUM CERTIFICATE

Certified that the "proposed diversion of 0.6228 Ha of forest land in Jinnaram, Sangareddy division for Laying of approach road to proposed Municipal Solid Waste (MSW) Treatment and Disposal facility located at Pyaranagar (V), Gummadidala (M), Sangareddy in favour of GHMC, Hyderabad".

Also certified that any other forest land has not taken for this project. We also hereby undertake that no taking of fresh forest land shall be carried out during execution of the Project.

The extent of forest land required is as follows:

Division Name	Block Name	Component	Length in Mts	Width in Mts	Area (in Ha)
Sangareddy	Jinnaram	Laying of approach road	510.492	12.20	0.6228

  
Executive Engineer  
Solid Waste Management  
GHMC

  
Superintending Engineer  
Solid Waste Management  
GHMC


  
Commissioner,  
GHMC

### NON VIOLATION CERTIFICATE

Certified that no work has been carried out in violation of F(C) Act, 1980 and W (P) Act, 1972 in the proposed forest area for diversion for the "proposed diversion of 0.6228 Ha of forest land in Jinnaram, Sangareddy division for Laying of approach road to proposed Municipal Solid Waste (MSW) Treatment and Disposal facility located at Pyaranagar (V), Gummadidala (M), Sangareddy (D) in favour of GHMC, Hyderabad".

The extent of forest land required is as follows:

Division Name	Block Name	Component	Length in Mts	Width in Mts	Area (in Ha)
Sangareddy	Jinnaram	Laying of approach road	510.492	12.20	0.6228

  
Executive Engineer  
Solid Waste Management  
GHMC

  
Superintending Engineer  
Solid Waste Management  
GHMC

  
Commissioner,  
GHMC

### CERTIFICATE

It is certified that, all the possibilities to avoid forest land for the project have been explored and it is found that no alternative suitable non-forestland is technically feasible and viable to that part of the work for which diversion has been proposed for the purpose of "proposed diversion of 0.6228Ha of forest land in Jinnaram, Sangareddy division for Laying of approach road to proposed Municipal Solid Waste (MSW) Treatment and Disposal facility located at Pyranagar (V), Gummadidala (M), Sangareddy (D) in favour of GHMC, Hyderabad".

The extent of forest land required is as follows:

Division Name	Block Name	Component	Length in Mts	Width in Mts	Area (in Ha)
Sangareddy	Jinnaram	Laying of approach road	510.492	12.20	0.6228

  
Executive Engineer  
Solid Waste Management  
GHMC

  
Superintending Engineer  
Solid Waste Management  
GHMC

  
Commissioner,  
GHMC


## UNDERTAKING

The user agency is hereby undertake that no labour camp shall be established on the forest lands during the construction of the work " proposed diversion of 0.6228Ha of forest land in Jinnaram, Sangareddy division for Laying of approach road to proposed Municipal Solid Waste (MSW) Treatment and Disposal facility located at Pyranagar (V), Gummadidala (M), Sangareddy (D) in favour of GHMC, Hyderabad".

The extent of forest land required is as follows:

Division Name	Block Name	Component	Length in Mts	Width in Mts	Area (in Ha)
Sangareddy	Jinnaram	Laying of approach road	510.492	12.20	0.6228

  
Executive Engineer  
Solid Waste Management  
GHMC

  
Superintending Engineer  
Solid Waste Management  
GHMC

  
Commissioner,  
GHMC



**Model and Make of the ETS & DGPS/ GNSS Instruments**

It is certified that the ETS & DGPS/ GNSS Survey was carried out through an outsourcing agency. Make and Model of the ETS Instruments is Leica and the model number TS 06+ (5"). The make and model of the DGPS/ GNSS instruments is GS 16 Leica. The ETS & DGPS/ GNSS data was verified and authenticated by the Forest Department.



Executive Engineer  
Solid Waste Management  
GHMC



Superintending Engineer  
Solid Waste Management  
GHMC



Commissioner,  
GHMC