

File No.CCFBDD-D/TS04/40/2023-OFFCCFBDD

GOVERNMENT OF TELANGANA
FOREST DEPARTMENT

From:
Sri. D. Bheema Naik., IFS.,
Chief Conservator of Forests,
Bhadradi Circle, Warangal.

To:
The Pri.Chief Conservator of Forests (HoFF),
Telangana State,
HYDERABAD

**Rc.No.127/2021/M3/DM, Dated: 26.06.2023**

Sir,

Sub TSFD - F (C) Act, 1980 - PMGSY - Diversion of **4.0555 Ha.** of Forest land
:- **Cheruvumundu Thanda to Doravari Vempally** in Kothaguda (Mandal) of
Mahabubabad District in favour of District Panchayat Raj Engineer, Mahabubabad
District - Part-II filled and submitted for **Stage - I approval**- Information called for -
EDS replies Submitted - Reg.

- Ref : 1. Prl., CCF (HoFF), T.S., Hyd., Rc.No.16251/2020/FCA-1, dt:15.02.2021
2. CF, Kothagudem Rc.No.127/2021/M3(1), Dt.11.06.2021
3. DFO, Mahabubabad Rc.No.1509/2020/TO, Dt.05.05.2023

Adverting to the reference 3rd cited above, the District Forest Officer, Mahabubabad has submitted that, the Prl. Chief Conservator of Forests (HoFF), T.S., Hyderabad has forwarded the proposals for examination of the proposal and submission of field inspection report (Part-II). Accordingly vide reference 2nd cited the processed proposals are submitted to Prl.Chief Conservator of Forests (HoFF), Telangana, Hyderabad.

Further, the District Forest Officer, Mahabubabad has submitted that, the Principal Chief Conservator of Forests, Telangana State, Hyderabad has issued instructions to submit the EDS replies and the details are as follows:

Sl. No.	Question	Answer
1	In Part-I and II, at A-I (x), total period for which clearance is required (in year) is mentioned as NIL. Please provide correct information. At A-3 (xvi) instead of a copy of documents in support of the competence / authority of the person making this application to make application on behalf of the User Agency, irrelevant document has been uploaded. Please upload correct authorization document. At C-(iv), only a portion of the SI Sheet has been uploaded. Please upload copy of the complete SI sheet marking the boundaries of the protected area and the project area on the same. Being a linear	The DFO, Mahabubabad has instructed the User Agency to change as per the instructions of the Principal Chief Conservator of Forests (HoFF), Telangana State, Hyderabad.

File No.CCFBDD-D/TS04/40/2023-OFFCCFBDD

project, please provide animal passage plan prepared in accordance with the guidance document of the Ministry.																																							
<p>In Part-III, at A-4(ii), irrelevant document has been uploaded. Please upload copy of Conservation value of the Protected area. For the queries 'area (ha.) diverted / identified from the NP/WLS/ESZ so far for development and other purpose since its notification' and 'Impact(s) due to the diversion of area for the use of land for the projects referred above', details of the present project proposal have been mentioned. However, in the document uploaded at A-4(v), a list of three projects has been provided for which the protected area has been diverted in the past. Please provide the dates of meetings of the Standing Committee of the National Board for Wildlife in which these projects were recommended and the impacts and the status of compliances of the conditions imposed. Further, the violation of the Forest (Conservation) Act, 1980 has been mentioned. Please clarify whether the Regional Office of the Ministry was informed. Since, the area involved is a Protected Area. Please indicate the action taken under the Wild Life (Protection) Act, 1972. For the violation is has been mentioned that the offenders have been convinced. Please indicate the punishment imposed on the offenders.</p>	<p>Violation has been done by the User Agency i.e., Executive Engineer, Deputy Engineer & Assistant Engineer of Panchayath Raj Department towards excavation of gravel was done for laying of the road by using gravel from Reserve Forest area to an extent of 12720 Cmt. @ Rs.441/- per Cmt. and the POR was booked by the concerned staff and the details are as follows:</p> <table border="1"> <thead> <tr> <th data-bbox="710 600 758 683">S. No.</th> <th colspan="2" data-bbox="758 600 1045 683">Details of the Forest officer</th> <th data-bbox="1045 600 1197 683">Date of issuing of show-cause notice</th> <th data-bbox="1197 600 1311 683">Remarks</th> </tr> <tr> <th></th> <th data-bbox="758 683 853 705">Name</th> <th data-bbox="853 683 1045 705">Designation</th> <th></th> <th></th> </tr> </thead> <tbody> <tr> <td data-bbox="710 705 758 750">1</td> <td data-bbox="758 705 853 750">E. Sharadha</td> <td data-bbox="853 705 1045 750">Forest Beat Officer., Doravarivempally</td> <td data-bbox="1045 705 1197 750">12.05.2018</td> <td data-bbox="1197 705 1311 750">Issued a POR No. 880/36</td> </tr> <tr> <td data-bbox="710 750 758 795">2</td> <td data-bbox="758 750 853 795">Ch. Vikram</td> <td data-bbox="853 750 1045 795">Forest Beat Officer., Musmi-I</td> <td data-bbox="1045 750 1197 795">09.01.2019</td> <td data-bbox="1197 750 1311 795">Issued a POR No. 6177/124</td> </tr> <tr> <td data-bbox="710 795 758 840">3</td> <td data-bbox="758 795 853 840">E. Sharadha</td> <td data-bbox="853 795 1045 840">Forest Beat Officer. Doravarivempally</td> <td data-bbox="1045 795 1197 840">30.01.2019</td> <td data-bbox="1197 795 1311 840">Issued a POR No. 884/36</td> </tr> <tr> <td data-bbox="710 840 758 884">4</td> <td data-bbox="758 840 853 884">E. Sharadha</td> <td data-bbox="853 840 1045 884">Forest Beat Officer. Doravarivempally</td> <td data-bbox="1045 840 1197 884">26.02.2019</td> <td data-bbox="1197 840 1311 884">Issued a POR No. 885/36</td> </tr> <tr> <td data-bbox="710 884 758 929">5</td> <td data-bbox="758 884 853 929">Ch. Vikram</td> <td data-bbox="853 884 1045 929">Forest Beat Officer, Musmi-I</td> <td data-bbox="1045 884 1197 929">06.03.2019</td> <td data-bbox="1197 884 1311 929">Issued a POR No. 6178/124</td> </tr> </tbody> </table>				S. No.	Details of the Forest officer		Date of issuing of show-cause notice	Remarks		Name	Designation			1	E. Sharadha	Forest Beat Officer., Doravarivempally	12.05.2018	Issued a POR No. 880/36	2	Ch. Vikram	Forest Beat Officer., Musmi-I	09.01.2019	Issued a POR No. 6177/124	3	E. Sharadha	Forest Beat Officer. Doravarivempally	30.01.2019	Issued a POR No. 884/36	4	E. Sharadha	Forest Beat Officer. Doravarivempally	26.02.2019	Issued a POR No. 885/36	5	Ch. Vikram	Forest Beat Officer, Musmi-I	06.03.2019	Issued a POR No. 6178/124
S. No.	Details of the Forest officer		Date of issuing of show-cause notice	Remarks																																			
	Name	Designation																																					
1	E. Sharadha	Forest Beat Officer., Doravarivempally	12.05.2018	Issued a POR No. 880/36																																			
2	Ch. Vikram	Forest Beat Officer., Musmi-I	09.01.2019	Issued a POR No. 6177/124																																			
3	E. Sharadha	Forest Beat Officer. Doravarivempally	30.01.2019	Issued a POR No. 884/36																																			
4	E. Sharadha	Forest Beat Officer. Doravarivempally	26.02.2019	Issued a POR No. 885/36																																			
5	Ch. Vikram	Forest Beat Officer, Musmi-I	06.03.2019	Issued a POR No. 6178/124																																			

This is submitted for favour of kind information and necessary action.

Yours faithfully,

Signed by Daravath Bheema
 Date: 26-06-2023
 Reason: Approved

Copy submitted to the Pri.Chief Conservator of Forests (FCA), Telangana, Hyderabad for favour of kind information and necessary action.

Copy to the DFO, Mahabubabad for information.

//t.c.b.o.//

Manager

File No.DFOMHB-DM/2/2023-OFFSUPDTDFOMABD

Rc.No.1509/2020/TO,
Date:16/05/2023.

From:
Sri T. Ravi Kiran, I.F.S.,
(FAC) District Forest Officer,
Mahabubabad.
Mahabubabad.

Sir,



O/o. the District Forest Officer,
Mahabubabad.

To:
The Superintending Engineer,
Panchayat Raj Department,

Sub: TSFD - F (C) Act, 1980 - PMGSY - Diversion of 4.0555 Ha. of Forest land Cheruvumundu Thanda to Doravari Vempally in Kothagdua (Mandal) of Mahabubabad District in favour of District Panchayat Raj Engineer, Mahabubabad District - Part-II&III filled and submitted for stage - I approval - Request for action taken report - Violation Report enclosed - Instructions issued - Report called for - Request - Regarding.

Ref: Principal Chief Conservator of Forests (HoFF), Telangana State, Hyderabad
Rc.No. 16251/2020/FCA-1, dt:15.02.2021.

Adverting to the subject and reference cited above, it is submitted that, vide reference cited, the Principal Chief Conservator of Forests (HoFF), Telangana State, Hyderabad has issued instructions to the undersigned for examination of the proposal and submission of action taken report by which the violation is carried out.

In this regard, it is submitted that, during the period from 12.05.2018 to 06.03.2019 violation work were carried out in lieu of Diversion of 4.0555 Ha. of Forest land Cheruvumundu Thanda to Doravari Vempally in Kothagdua (Mandal) of Mahabubabad District in favour of District Panchayat Raj Engineer, Mahabubabad District, a show Cause Notice has issued to the User Agency and Violation Report has submitted to the Principal Chief Conservator of Forests (HoFF), Telangana State, Hyderabad and the same is enclosed herewith.

Accordingly, the Principal Chief Conservator of Forests (HoFF), Telangana State, Hyderabad has requested the undersigned to submit the action taken report.

In this regard, the Superintending Engineer, Panchayat Raj Department, Mahabubabad is requested to submit the details of the staff working in the cadre of Executive Engineer / Deputy Executive Engineer / Assistant Engineer who were working in the above said project for the said period so as to submit the details to the Head Office.

Treat this as Most Urgent.

Encl: As above.

Yours faithfully,
TIRUMALA RAVI KIRAN,
DFO(TRK)-MABD, DFO -
MAHABUBABAD .
District Forest Officer.

✓ Copy submitted to the Principal Chief Conservator of Forests (HoFF), Telangana State, Hyderabad for favour of kind information.
Copy submitted to the Engineer in Chief, Panchayat Raj Department, Hyderabad for favour of kind information.

File No.DFOMHB-DM/2/2023-OFFSUPDTDFOMABD

Copy submitted to the Chief Conservator of Forests, Bhadradri Circle, Warangal for favour of kind information.

Copy to the Forest Divisional Officer, Guduru (WLM) for information and necessary action.

TIRUMALA RAVI KIRAN,
DFO(TRK)-MABD, DFO -
MAHABUBABAD .
District Forest Officer.

11 T.C.B.O 11

[Signature]
Superintendent
KGP
16.5.23.

Signed by Tirumala Ravi
Kiran
Date: 16-05-2023 14:40:48
Reason: Approved

Violation Report under Forest (Conservation) Act, 1980

1	Name of the User Agency	PIU department, PR Division, Mahabubabad District.																																												
2	Name of the Project	Formation of BT road from ML01- Cheruvumundu thanda to Doravarivempally (km 0/000 to 7/400) at Kotaguda (Mandal) of Mahabubabad (District) under PMGSY"																																												
	Mode of execution	Contract System																																												
3	Location of the Project	Kothaguda (Mandal) of Kothaguda Range																																												
a	Forest Details																																													
	Circle	Kothagudem																																												
	District	Mahabubabad																																												
	Division	Guduru (WLM) Division																																												
	Range	Kothaguda																																												
	Forest Block	Guduru Block																																												
	Compartment No.	1097, 1096 & 1114																																												
b	Revenue Details																																													
	Sy.No.																																													
	Mandal	Kothaguda																																												
	Village	Kothaguda																																												
4	Number and Date of Technical Sanction (copy enclosed)	-----																																												
5	Number and Date of Administrative Sanction (copy enclosed)	GO.RT.NO.49, Dt.07.02.2008.																																												
6	Date of Starting the Work	----																																												
7	Date of completion of work (copy of MBook if available)																																													
8	Details of work done on forest land (copy of MBook if available) (Map enclosed)																																													
	<table border="1" style="width:100%; border-collapse: collapse;"> <thead> <tr> <th rowspan="2">S. No.</th> <th rowspan="2">Item of work</th> <th rowspan="2">Forest land involve d in (2) (ha)</th> <th colspan="2">Quantity of work in violation on (2)</th> <th rowspan="2">Amount sanction ed on (2) started (Rs.)</th> <th rowspan="2">Amount spent on violatio n on (2) (Rs.)</th> <th rowspan="2">Remarks</th> </tr> <tr> <th>Extent of Area (ha)</th> <th>In terms of volume (cum)</th> </tr> </thead> <tbody> <tr> <td style="text-align: center;">1</td> <td>Excavation of gravel was done for laying of the road by using gravel from Reserve Forest area</td> <td style="text-align: center;">4.0555</td> <td style="text-align: center;">4.0555</td> <td style="text-align: center;">12720</td> <td></td> <td style="text-align: center;">56,09,520</td> <td>As per the Offence FSR to 1 Cmt., gravel Rs.441/- is the offence rate.</td> </tr> <tr> <td colspan="8" style="text-align: center;">Details of violation</td> </tr> <tr> <td></td> <td style="text-align: center;">ID</td> <td style="text-align: center;">Area_Ha</td> <td style="text-align: center;">Compt., no.</td> <td colspan="4" style="text-align: center;">Item of works</td> </tr> <tr> <td></td> <td></td> <td style="text-align: center;">4.0555</td> <td style="text-align: center;">1097 1096 1114</td> <td colspan="4">Excavation of gravel was done for laying of the road by using gravel from Reserve Forest area</td> </tr> </tbody> </table>				S. No.	Item of work	Forest land involve d in (2) (ha)	Quantity of work in violation on (2)		Amount sanction ed on (2) started (Rs.)	Amount spent on violatio n on (2) (Rs.)	Remarks	Extent of Area (ha)	In terms of volume (cum)	1	Excavation of gravel was done for laying of the road by using gravel from Reserve Forest area	4.0555	4.0555	12720		56,09,520	As per the Offence FSR to 1 Cmt., gravel Rs.441/- is the offence rate.	Details of violation									ID	Area_Ha	Compt., no.	Item of works						4.0555	1097 1096 1114	Excavation of gravel was done for laying of the road by using gravel from Reserve Forest area			
S. No.	Item of work	Forest land involve d in (2) (ha)	Quantity of work in violation on (2)					Amount sanction ed on (2) started (Rs.)	Amount spent on violatio n on (2) (Rs.)				Remarks																																	
			Extent of Area (ha)	In terms of volume (cum)																																										
1	Excavation of gravel was done for laying of the road by using gravel from Reserve Forest area	4.0555	4.0555	12720		56,09,520	As per the Offence FSR to 1 Cmt., gravel Rs.441/- is the offence rate.																																							
Details of violation																																														
	ID	Area_Ha	Compt., no.	Item of works																																										
		4.0555	1097 1096 1114	Excavation of gravel was done for laying of the road by using gravel from Reserve Forest area																																										
9	Period of Work in violation (copy of MBook if available)																																													
	<table border="1" style="width:100%; border-collapse: collapse;"> <thead> <tr> <th rowspan="2">S. No.</th> <th rowspan="2">Item of work (item as indicated in table at column 8)</th> <th colspan="2">Quantity of work</th> <th colspan="2">Period of work</th> <th rowspan="2">Remarks</th> </tr> <tr> <th>Extent of Area (ha)</th> <th>In terms of volume (cum)</th> <th>From</th> <th>To</th> </tr> </thead> <tbody> <tr> <td style="text-align: center;">1</td> <td>Excavation of gravel was done for laying of the road by using gravel from Reserve Forest area</td> <td style="text-align: center;">4.0555</td> <td style="text-align: center;">12720</td> <td style="text-align: center;">12.05.2018</td> <td style="text-align: center;">06.03.2019</td> <td>As per the Offence FSR to 1 Cmt., gravel Rs.441/- is the offence rate.</td> </tr> </tbody> </table>				S. No.	Item of work (item as indicated in table at column 8)	Quantity of work		Period of work		Remarks	Extent of Area (ha)	In terms of volume (cum)	From	To	1	Excavation of gravel was done for laying of the road by using gravel from Reserve Forest area	4.0555	12720	12.05.2018	06.03.2019	As per the Offence FSR to 1 Cmt., gravel Rs.441/- is the offence rate.																								
S. No.	Item of work (item as indicated in table at column 8)	Quantity of work		Period of work			Remarks																																							
		Extent of Area (ha)	In terms of volume (cum)	From	To																																									
1	Excavation of gravel was done for laying of the road by using gravel from Reserve Forest area	4.0555	12720	12.05.2018	06.03.2019	As per the Offence FSR to 1 Cmt., gravel Rs.441/- is the offence rate.																																								
10	Name of the officers responsible for violation																																													

S. No.	Item of work (item indicated in table at Column 8)	Details of the officers		Period of work		Remarks			
		Name	Designation	From	To				
1	Excavation of gravel was done for laying of the road by using gravel from Reserve Forest area	The Executive Engineer, Dy. Engineer & Asst., Engineer of Panchayath Raj Department.		12.05.2018	06.03.2019	As per the Offence FSR to 1 Cmt., gravel Rs.441/- is the offence rate.			
11	Whether the violation case fits in the criteria specified in the F(C)Act, 1980, Rules, Guidelines and Circulars issued therein?								
a	If YES, details there of			YES					
b	If NO, details there of			-----					
12	Whether show-cause notice is issued to the User Agency by the Forest Department on detection of violation, if so, give details thereof:								
	S. No.	Details of the Forest officer		Date of issuing of show-cause notice	Remarks				
		Name	Designation						
	1	E. Sharadha	Forest Beat Officer., Doravarivempally	12.05.2018	Issued a POR No. 880/36				
	2	Ch. Vikram	Forest Beat Officer., Musmi-I	09.01.2019	Issued a POR No. 6177/124				
	3	E. Sharadha	Forest Beat Officer. Doravarivempally	30.01.2019	Issued a POR No. 884/36				
	4	E. Sharadha	Forest Beat Officer. Doravarivempally	26.02.2019	Issued a POR No. 885/36				
	5	Ch. Vikram	Forest Beat Officer., Musmi-I	06.03.2019	Issued a POR No. 6178/124				
13	Whether the work is stopped by UA after issuing of show-cause notice by FD								
a	If YES, the extent of work done till issue of show-cause notice								
	S. No.	Item of work (item indicated in table at Column 8)	Quantity of work		Details of the officers		Period of work		Remarks
			Extent of area (ha)	In terms of volume (cum)	Name	Desig.,	From	To	
	1	Excavation of gravel was done for laying of the road by using gravel from Reserve Forest area	4.0555	12720	The Executive Engineer, Dy. Engineer & Asst., Engineer of Panchayath Raj Department.		12.05.2018	06.03.2019	As per the Offence FSR to 1 Cmt., gravel Rs.441/- is the offence rate.
b	If NO, the extent of work done after issue of show-cause notice								
	S. No.	Item of work (item indicated in table at Column 8)	Quantity of work		Details of the officers		Period of work		Remarks
			Extent of area (ha)	In terms of volume (cum)	Name	Desig.	From	To	
	---Nil---								
14	Whether UA has applied for diversion of forest land for the said project, if so, give details thereof:								
a	Date of application submitted to PCCF					09.12.2020			

b	Date of forwarding by PCCF to CF/DFO	31.12.2020						
c	Date of receipt of processed proposals from CF	-						
d	Date of forwarding of proposals to State Government	-						
e	Date(s) of query(ies) raised by FD	-						
f	Date(s) of submission of reply(ies) by UA on query(ies) raised by FD	-						
g	Date of forwarding of proposals to Government of India (GoI) by State Government (SG)	-						
h	Date of State I approval, if issued	-						
i	Date of submission of compliance by UA	-						
j	Date(s) of query(ies) raised by FD	-						
j	Date(s) of submission of reply(ies) by UA on query(ies) raised by FD	-						
k	Date of submission of compliance to SG by PCCF	-						
l	Date of submission of compliance to GoI by SG	-						
m	Date of query(ies) raised by GoI	-						
n	Date(s) of submission of reply(ies) by UA/SG on query(ies) raised by GoI	-						
o	Date of Stage II approval, if issued	-						
p	Date of handing over of forest land to UA.	-						
15	Whether the UA has continued the violation after submission of application for diversion of forest land and before handing over of forest land							
	If YES, details thereof							
	S. No.	Item of work (item indicated in table at Column 8)	Quantity of work	Details of the officers		Period of work		Remarks
			Extent of area (ha)	In terms of volume (cum)	Name	Designation	From	To
	---Nil---							
16	Whether any committee appointed by the competent authority/ State Government/ Government of India to conduct inquiry on violations							
	If YES, give the details with Order Number and Data			No				
17	Details of the Inquiry conducted by committee appointed in Col.No.16							
	S. No.	Date(s) of Inquiry	Details of the officers present		Reply of the officer		Remarks	
			Name	Designation	Deposed before committee on date of inquiry?	Submitted written statement later		
	---Nil---							
18	Action proposed against the officer responsible for violation							
	S. No.	Details of the officers				Remarks		
		Name		Designation				
	---Nil---							
19	Remarks of the committee appointed							
20								

[Signature]
8/6

F.No.6-117/2022 WL
Government of India
Ministry of Environment, Forest and Climate Change
(Wildlife Division)

2nd Floor, Vayu Wing,
Indira Paryavaran Bhawan,
Jor Bagh Road, New Delhi 110003.

Date: 29th September, 2023

To,

The Special Chief Secretary,
Forest Department,
Aranya Bhavan, Saifabad,
Hyderabad-500004

Sub: Proposal for use of 4.0555 ha of forest land from Pakhal Wildlife Sanctuary for construction of BT road from Cheruvumunda Thanda to Doravari Vempally in Gudur WLM Division of Mahabubabad district, Telangana under PMGSY-FP/TG/ROAD/122827/2021.

Sir,

Reference is invited to the subject mentioned above. The 74th Meeting of Standing Committee of National Board for Wild Life was held on 29th August, 2023 under the Chairmanship of Hon'ble Minister for Environment, Forest & Climate Change.

2. After discussions, the Standing Committee decided to recommend the proposal subject to the following conditions:

- I. The User Agency shall construct a minimum of two passage ways per Km length of the road with a minimum of 30.00 m width and 4-5.00 m height as per the specifications issued by WII.
- II. The User Agency as a part of the wild animal passage plan shall construct under passes at the locations indicated in the Animal Passage Plan prepared by the Forest Divisional Officer/District Forest Officer concerned following the specifications issued by the Wildlife Institute of India, Dehradun.
- III. The underpasses shall have bell-mouth opening with splayed wing walls at both ends with grasses, herbs and shrubs to attract movement of wild animals.
- IV. Chain link fencing shall be installed for a length of 100 m on either side of the underpasses on either side of the road which shall be periodically maintained by the User Agency.

- V. The User Agency shall install speed controlling devices with proper sign boards for every 50.00 meters interval.
- VI. The works shall be carried out only between 9.00 AM to 5.00 PM without disturbing /damaging flora and fauna of the area.
- VII. No labour camp shall be set up during the execution of work.
- VIII. Care shall be taken to ensure no incidents of fire occur in the forest area. No explosives to be used.
- IX. All the debris at the site of construction of under passes shall be removed after construction
- X. There shall be no violation of Forest Act, Forest (Conservation) Act, 1980 or Wild Life (Protection) Act, 1972 during the execution of work.
- XI. Caution signboards (fluorescent/radium) about animal crossing as per the advice of the Forest Department shall be provided by the User Agency at appropriate places along the road.
- XII. The following mitigation plan as recommended by CF, Kothagudem is approved for Rs.37.20 lakhs.

Sl. No	Name of the item	Unit Cost	Qty.	Amt. (Rs. In lakhs)
1	Integrated camping site-creation of water sources by constructing major percolation tank (cost Rs.5.00 lakh) along with drilling and installation of two Solar Powered Borewells (cost Rs.3.50 lakh each) to fill the pumps along with a watch tower cum camping site	20.00 each	1 No	20.00
2	Management of Grasslands by uprooting obnoxious weeds and sowing locally collected grass seeds (including maintenance for 3 years)	0.40 per ha	10 ha	4.00
3	Engaging a team of two trackers at each major PT site for monitoring wildlife movement, collection of data from camera traps fixing and safeguarding camera traps for 3 years	0.10 per month	2 trackers per site	7.20
4	Procurement of camera traps	0.25	2 Nos	0.50
5	Formation of approach path to the integrated camping site	LS	LS	0.50
6	Procurement of fire-fighting equipment	As per actuals	LS	1.00


7	Installation of large hoarding and sign boards for creation of publicity and awareness	1.00	1 Nos	1.00
8	Conducting Nature camps to school children	0.10	10	1.00
9	Administrative cost & unforeseen expenditure	As per actuals	LS	2.00
	Total			37.20

- XIII. The mitigation amount of Rs.37.20 lakh shall be deposited in the BIOSOT account of Chief Wildlife Warden in Union Bank, Secretariat Branch, Hyderabad bearing A/C No.110310100030284, IFSC Code UBIN0811033.
- XIV. Any other condition specified by the circle head/DFO/FDO shall be complied with.
- XV. An annual compliance certificate on the stipulated conditions shall be submitted by the User Agency to the State Chief Wild Life Warden and an annual compliance certificate shall be submitted by the State Chief Wild Life Warden to Government of India.

The Regional Office of the Ministry at Chennai through its Sub-regional Office at Hyderabad shall monitor the progress of actions taken against the staff and also action taken under the Forest (Conservation) Act, 1980 and Wild Life (Protection) Act, 1972 and submit bimonthly report to the Ministry.

3. The minutes of the meeting have been posted online in the "PARIVESH" portal of this Ministry.


Yours faithfully,


(Dr. Sudheer Chintalapati)
 Scientist 'E'
Email: sudheer.ch@gov.in

Copy to:

1. Chief Wild Life Warden, Forest Department, Aranya Bhavan, Saifabad, Hyderabad 50004.
2. Deputy Director General of Forests, Regional Office, Ministry of Environment, Forest and Climate Change, Ist and IInd Floor, Handloom Export Promotion Council, 34, Cathedral Garden Road, Nungambakkam, Chennai-34.

3. Inspector General of Forests, Integrated Regional Office, Ministry of Environment, Forest and Climate Change, Aranya Bhavan, 3rd Floor, Saifabad, Hyderabad-500004, Telangana.
4. Inspector General of Forests, FC Division, MoEF&CC.
5. Joint Secretary, IA Division, MoEF&CC.


(Dr. Sudheer Chintalapati)
Scientist 'E'
Email: sudheer.ch@gov.in

Map showing Non Forest CA land to be taken over in Sy.No:BDPP of Indapur(v), Kerameri(m), Asifabad Division in lieu of forest land proposed for diversion for various Road Projects in favor of PMGSY, Hyderabad



Area - 39.73 Ha

MANW-28

68

MANIKGARH[WEST] RF 29

ASIFABAD

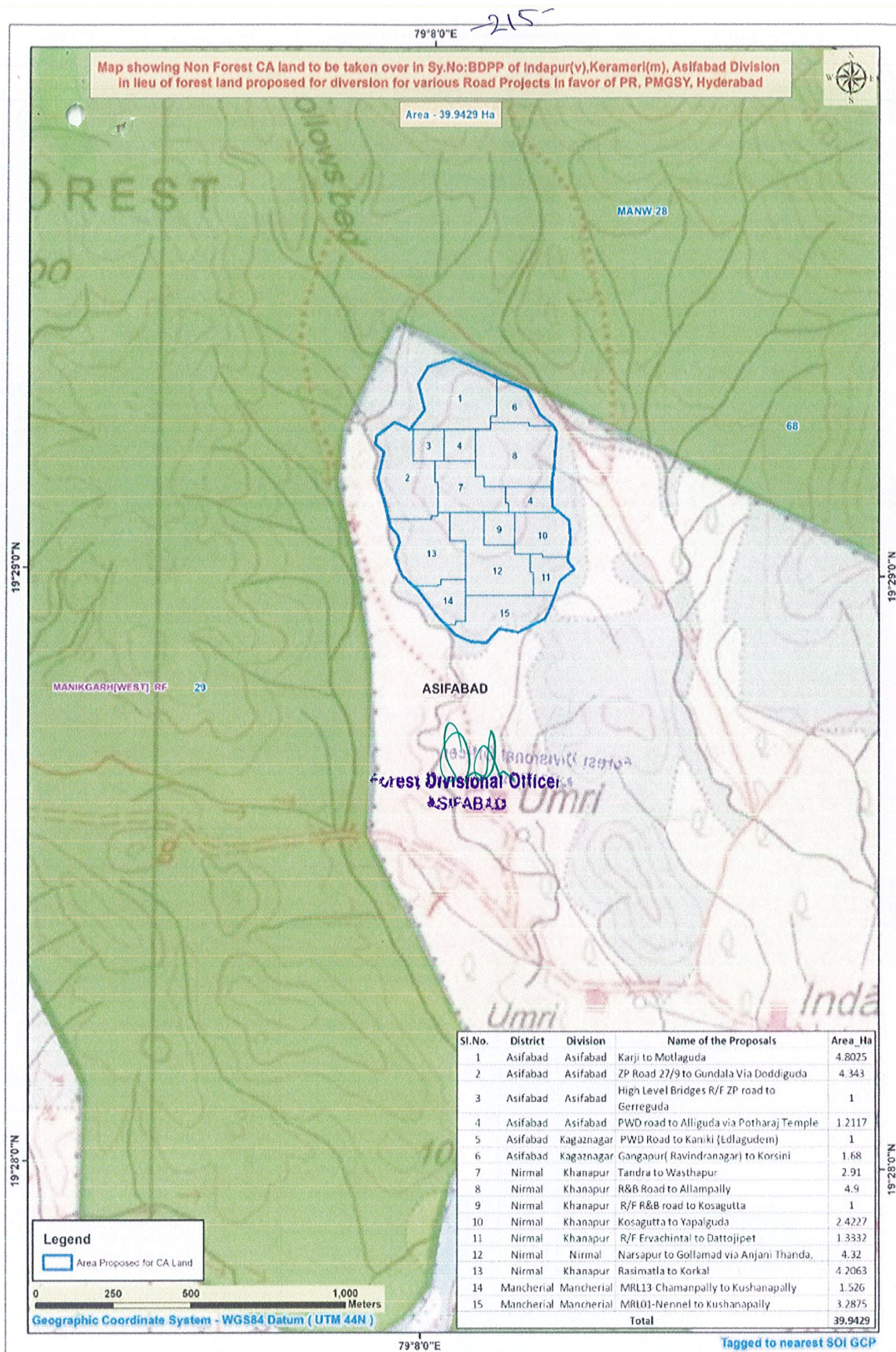
ID	Division	Name of the Road Proposal	Apportionment Area_Ha
22	Asifabad	Karji to Motlaguda	2.7052
23	Yellandu	BT road from Muthyalampadu X road to Station Thadikalpudi, Tekulapally Mandal	6.0386
24	Asifabad	High Level Bridges R/F ZP road to Gerreguda	1
25	Gudur WLM	R/F L032 Mattewada to Veerampet	5.9359
26	Mahabubabad	R/F ML01 Cheruvumunduthanda to Doravarivempally	4.0555
27	Gudur WLM	PWD road to Neelavancha	3.2411
28	Khanapur	R/F R&B road to Kosagutta	1
29	Nalgonda	MRL 01 R/F Kalvapally Cart Bridge to Gudur (Narketpally -Addanki Highway)	1.8143
30	Nirmal	Narsapur to Gollamad via Anjani Thanda	4.32
31	Khanapur	Rasimatla to Korkal	4.2063
32	Mancherial	MRL13-Chamanpally to Kushanapally	1.5259
33	Mancherial	MRL01-Nennel to Kushanapally	2.7141
34	Asifabad	PWD road to Alliguda via Potharaj Temple	1.1731
Total			39.73

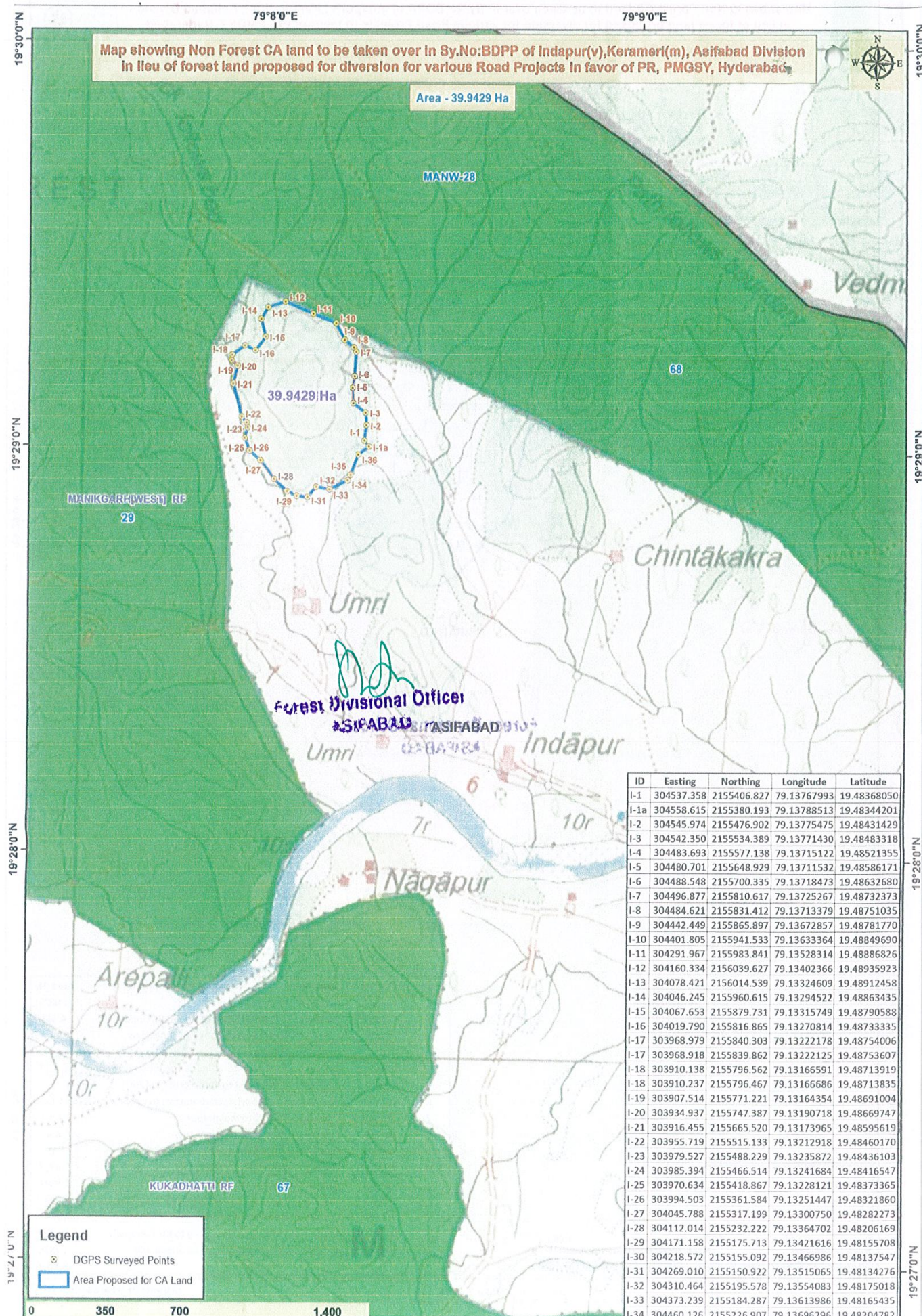
Legend

Area Proposed for CA Land

0 250 500 1,000 Meters

Geographic Coordinate System - WGS84 Datum (UTM 44N)





217-

**GOVERNMENT OF TELANGANA
OFFICE OF THE DISTRICT COLLECTOR
KUMURAM BHEEM ASIFABAD**

Rc.No E2/13/2021**Date: 03.04.2021.**

UNDERTAKING

It is to certify that an extent of 39.84 Hectares (98.45 Acres/cents) of Government land in Indapur Village of Kerameri Mandal of Kumuram Bheem Asifabad District is free from encumbrance and encroachment. The details of this land are as shown below:-

Sl.No	Name of the Division	Name of the Mandal	Name of the Village	Sy.No	Extent
1	Asifabad	Kerameri	Indapur	BDPP	39.84 Ha 98.45 Acres/Cents

The said lands are not assigned to any individuals/Organizations.

The District Panchayath Raj Engineer (DPRE), Kumuram Bheem Asifabad District, Asifabad has requested to allot the Government land in lieu of Forest lands taken for formation of road projects under PMGSY Scheme of Panchyath Raj Department towards Compensatory Afforestation to be handed over to the Forest Department.

In view of the above, I hereby under take that, the said lands to an extent 39.84 Ha will be transferred and mutated in the name of Forest Department and will be handed over to the Forest Department on receipt of Stage-I approval under forest Conservation Act, 1980 for the said projects as I am competent to do so.

Collector & District Magistrate
Kumuram Bheem Asifabad

219-

**GOVERNMENT OF TELANGANA
OFFICE OF THE DISTRICT COLLECTOR
KUMURAM BHEEM ASIFABAD**

Rc.No E2/13/2021**Date: 03.04.2021.****NON-ENCUMBRANCE CERTIFICATE**

This is to certify that, an extent of 39.84 Hectares (98.45 Acres/Cents) of Government land which has been identified and proposed for Compensatory Afforestation in lieu of the forest lands of Kumuram Bheem Asifabad and which is going to be diverted for formation of road projects under PMGSY Scheme of Panchyath Raj Department is free from litigation and encroachments.

This Government land is free from encumbrance, litigations and encroachments. This lands has also been accepted by Forest Department for taking up conservation works and formation of Water harvesting structures. The details of this land are as shown below:-

Sl.No	Name of the Division	Name of the Mandal	Name of the Village	Sy.No	Extent
1	Asifabad	Kerameri	Indapur	BDPP	39.84 Ha 98.45 Acres/cents

Collector & District Magistrate
Kumuram Bheem Asifabad

File No.DCOKBA/E2/0013/2021-O/o Collector Kumurambheem Asifabad

221

**PROCEEDING OF THE DISTRICT COLLECTOR,
KUMURAM BHEEM ASIFABAD
PRESENT: SRI RAHUL RAJ P.S, I.A.S.,**

Proc.No.E2/13/2021

Date:12/03/2021

Sub: - Compensatory Afforestation – Transfer of non-forest Government land to the Forest Department in lieu of the equivalent forest lands under Compensatory Afforestation – Handing over of an advance possession of the identified government land for CA purpose – Orders issued – Regarding.

Ref: - 1. Chief Secretary & Chief Commissioner of Land Administration, Government of Telangana, Hyderabad, instructions.
2. Tahsildar, Kerameri, Lr.No.B/19/2021, Dt: 11.02.2021.
3. District Panchayath Raj Engineer, PR, Asifabad Division, Lr.No.DPREKB/AEE/101/4/2021, Dt: 12.03.2021.

-:oOo:-

ORDER: -

Vide reference 1st cited, the Chief Secretary & Chief Commissioner of Land Administration, Government of Telangana, Hyderabad, has directed to identify the Government land under Compensatory Afforestation land to an extent of minimum 100 acres in this District.

In view of the above, through the reference 2nd cited, the Tahsildar, Kerameri, furnished a report on identification of 98.45 Acres/guntas of land in Sy.No. BDPP situated at Indapur Village of Kerameri Mandal for Compensatory Afforestation, wherein the Forest officials have also opined that it is suitable for Compensatory Afforestation purpose.

In this regard, through the reference 3rd cited, the District Panchayath Raj Engineer, PR Asifabad Division has furnished information on requirement of CA land and requested to Transfer the non-forest government land identified in Sy.No. BDPP to an extent of 98.45 Acres to the Forest Department in lieu of the Panchayath Raj Road works to be taken up in forest lands under Compensatory Afforestation.

The extent of available land for CA purpose in this District is 98.45 Acres/Guntas and the details are as follows.

Sl. No	Name of the District	Name of the Mandal	Name of the Village	Sy.No	Extent in Acres	Forest Block	Soil Type
1	Kumuram Bheem Asifabad	Kerameri	Indapur	BDPP	98.45	Manikgarh	Black Soil
Total Extent					98.45		

File No.DCOKBA/E2/0013/2021-O/o Collector Kumurambheem Asifabad

In view of the above, it is hereby ordered to transfer an extent of 98.45 Acres/Guntas of Government land in Sy.No. BDPP situated at Indapur village of Kerameri Mandal to Forest Dept., for providing the same under compensatory afforestation purpose.

The Tahsildar, Kerameri is directed to handover the advance possession of the above land to Forest Department under cover of panchanama and Zimmapatrika and report compliance and also instructed to mutate the above lands in favour of forest department as CA lands.

The District Forest Officer, Kumuram Bheem Asifabad is requested to arrange to take over the advance possession of the above land from the Tahsildar, Kerameri immediately.

Encl: (1. DGPS MAP)
(2. Kerameri Topo Sheet)

Yours faithfully
Rahul Raj P.S. I.A.S.
District Collector
Kumuram Bheem Asifabad

To
The District Forest Officer, Kumuram Bheem Asifabad for necessary action.
Copy to the District Panchayath Raj Engineer, PR, Asifabad Division, Kumuram Bheem Asifabad for necessary action.
Copy to the Revenue Divisional Officer, Asifabad for information and necessary action.
Copy to the Tahsildar, Kerameri for necessary action.
Copy submitted to Principle Secretary to the Government, Revenue for kind information.

Digitally signed by RAHUL
RAJ P.S. I.A.S.
Date: Fri Mar 12 13:57:17 IST
2021
Reason: Approved