



AREA STATEMENT FOR FOREST AREA REQUIRED FOR THE PROJECT i.e., SURVEY No.
/COMARTMENT No.161 ITEM WISE REQUIREMENT OF FOREST FOR THE PROJECT of
"R/F Karjavelly to Motlaguda (Etiguda to Agarguda Via Gundepally)"

Sl No.	Reaches				Compar tment Nos.	Forest Area	Length	Width	Area proposed for requirement.
	From		To						
	Longitude	Latitude	Longitude	Latitude					
1	79.81741616	19.23960987	79.87016414	19.32839379	243, 245, 256, 255, 252, 250, 249	Bejjur Reserve Forest	14837.8	5.00	14837.8X5.00= 7.4189 Ha.
	Forest Area								7.4189 Ha.


Asst. Engineer
PRSD Kowtala


Dy. Executive Engineer
PRSD Kowtala


District Panchayat Raj Engineer
KB Asifabad District


17/6/20
Regional Officer (PR)
PR Circle: Adilabad

Counter Signed by

Chief Engineer (PMGSY)
Panchayathi Raj Hyderabad

(1) UNDERTAKING

(To pay the Net Present Value)

We do here by undertake to pay the NET PRESENT VALUE for the forestlands proposed for diversion under the work "R/F Karjavelly to Motlaguda (Etiguda to Agarguda Via Gundepally)" of Kumurambheem Asifabad District of Telangana, as assessed and demanded by the concerned Forest Authorities.


Asst. Engineer
PRSD Kowtala


Dy. Executive Engineer
PRSD Kowtala


District Panchayat Raj Engineer
KB Asifabad District



Regional Officer(PR)
PR Circle: Adilabad

(2) UNDERTAKING


(To pay Addl. Cost of Net Present value (N P V))

We do here by give an un-conditional and irreversible undertaking to bear the Additional cost of Net Present value (NPV) for purpose as demanded by the Forest Department and also undertake to pay the additional amount if any, due to escalation or any other charges etc., at a later date as per demand raised by the Forest authorities.

We also undertake to deposit the said additional cost to the concerned Authorities of Forest department as advised by the said authorities, in-respect of the project "R/F Karjavelly to Motlaguda (Etiguda to Agarguda Via Gundepally)" of Kumurambheem Asifabad District of Telangana.


Asst. Engineer
PRSD Kowtala


Dy. Executive Engineer
PRSD Kowtala


District Panchayat Raj Engineer
KB Asifabad District


Regional Officer(PR)
PR Circle: Adilabad

(3) CERTIFICATE FOR BARE MINIMUM

This is certified that the Forest Area 7.4189 Ha. proposed for diversion is the barest minimum for the work "R/F Karjavelly to Motlaguda (Etiguda to Agarguda Via Gundepally)" of Kumurambheem Asifabad District of Telangana State, passing through the Bejjur Reserve Forest.


Asst. Engineer
PRSD Kowtala


Dy. Executive Engineer
PRSD Kowtala


District Panchayat Raj Engineer
KB Asifabad District



Regional Officer(PR)
PR Circle: Adilabad


(4) UNDERTAKING


(To pay cost of Compensatory Afforestation)

We do here by give an un-conditional and irreversible undertaking to bear the cost of Compensatory Afforestation (including raising and maintenance of plantations, aided natural regeneration, SMC works etc.,) on non-forestland offered for the purpose as demanded by the Forest Department and also undertake to pay the additional amount if any, due to escalation or any other changes in planting technique etc., at a later date as per the demand raised by the Forest authorities.

We also undertake to deposit the said cost to the concerned Authorities of Forest Department as advised by the said authorities, in-respect of the work "R/F Karjavelly to Motlaguda (Etiguda to Agarguda Via Gundepally)" of Kumurambheem Asifabad District of Telangana State.


Asst. Engineer
PRSD Kowtala


Dy. Executive Engineer
PRSD Kowtala


District Panchayat Raj Engineer
KB Asifabad District


Regional Officer(PR)
PR Circle: Adilabad

(5) UNDERTAKING FOR UNQUALIFIED COMMITMENT

FROM PROJECT AUTHORITY

(To pay cost of exploitation of tree growth)

We do here by give an un-conditional and irreversible undertaking to pay the cost of exploitation of tree growth on the forest land proposed for diversion under the project as and when demanded by the forest authorities and also undertake to pay the additional amount if any due to escalation or any other charges at later date as per the demand raised by the Forest Authorities.

We also undertake to deposit the said cost of exploitation of trees in the manner that would be suggested by the concerned Forest Authorities, in-respect of the work "R/F Karjavelly to Motlaguda (Etiguda to Agarguda Via Gundepally)" of District of Telangana State.



Asst. Engineer
PRSD Kowtala



Dy. Executive Engineer
PRSD Kowtala



District Panchayat Raj Engineer
KB Asifabad District



Regional Officer(PR)
PR Circle: Adilabad

(6) CERTIFICATE

This is to certify that the proposal does not affect any monument of historical, Religious, Archeological or recreational importance.



Asst. Engineer
PRSD Kowtala



Dy. Executive Engineer
PRSD Kowtala



District Panchayat Raj Engineer
KB Asifabad District



Regional Officer(PR)
PR Circle: Adilabad

(7) CERTIFICATE

This is certified that no work has been carried out so far in the Forest areas proposed for diversion for the work "R/F Karjavelly to Motlaguda (Etiguda to Agarguda Via Gundepally)" of Kumurambheem Asifabad District of Telangana State in violation of the provisions and amendments provided / Made under the F.C. Act, 1980.



Asst. Engineer
PRSD Kowtala



Dy. Executive Engineer
PRSD Kowtala



District Panchayat Raj Engineer
KB Asifabad District



Regional Officer (PR)
PR Circle: Adilabad

(8) CERTIFICATE

It is certified that, all the possibilities to avoid forestland for the project have been explored and it is found that no alternative suitable non-forestland is technically feasible and viable to that part of the work "R/F Karjavelly to Motlaguda (Etiguda to Agarguda Via Gundepally)" of Kumurambheem Asifabad District of Telangana State. in the area statement of forest required vide check list item No.(4).



Asst. Engineer
PRSD Kowtala



Dy. Executive Engineer
PRSD Kowtala



District Panchayat Raj Engineer
KB Asifabad District



Regional Officer (PR)
PR Circle: Adilabad

(9) CERTIFICATE

It is certified that all other alternatives for selection of non forest land for the work "R/F Karjavelly to Motlaguda (Etiguda to Agarguda Via Gundepally)" of Kumurambheem Asifabad District of Telangana State have been explored and in unavoidable circumstances forest land had to be selected and the forest land requires diversion for the project as detailed below is the minimum required.

Kaghaznagar Division : 7.4189 Ha.



Asst. Engineer
PRSD Kowtala



Dy. Executive Engineer
PRSD Kowtala




District Panchayat Raj Engineer
KB Asifabad District



Regional Officer(PR)
PR Circle: Adilabad

(10) UNDERTAKING (In terms of FC Act guidelines – (4.9)


We do here by undertake to set up depots for fuel wood and also arrange alternate fuel like coal, Kerosene, Bi-Gas, LPG., Electricity etc., at free of cost to the laborers and free or at subsidized rates to the other staff as may be determined by the project authorities, in respect of the work "R/F Karjavelly to Motlaguda (Etiguda to Agarguda Via Gundepally)" of Kumurambheem Asifabad District of Telangana State.



Asst. Engineer
PRSD Kowtala



Dy. Executive Engineer
PRSD Kowtala



District Panchayat Raj Engineer
KB Asifabad District



Regional Officer(PR)
PR Circle: Adilabad

(11) UNDERTAKING
(C.A Land)

The user agency is hereby giving an un-conditional and irreversible under taking to hand-over additional Compensatory Afforestation areas (Non-forest areas) if any due to deviations in surveys and demarcation found at later date as per the demand raised by the Forest authorities in respect of the work "R/F Karjavelly to Motlaguda (Etiguda to Agarguda Via Gundepally)" of Kumurambheem Asifabad District of Telangana State.


Asst. Engineer
PRSD Kowtala


Dy. Executive Engineer
PRSD Kowtala


District Panchayat Raj Engineer
KB Asifabad District



Regional Officer(PR)
PR Circle: Adilabad

(12) UNDERTAKING

The user agency is hereby under take to demarcate the proposed area on the ground at project cost if required using (04) feet height reinforced cement concrete pillars with serial numbers forward and back bearings including latitudes and longitudes and Distance from pillar to pillar after obtaining stage-I approval from Government of India.


Asst. Engineer
PRSD Kowtala


Dy. Executive Engineer
PRSD Kowtala


District Panchayat Raj Engineer
KB Asifabad District


Regional Officer(PR)
PR Circle: Adilabad

(13) UNDERTAKING


The user agency is hereby giving an un-conditional and irreversible under taking that the work should not be started on non forest land regarding the work "R/F Karjavelly to Motlaguda (Etiguda to Agarguda Via Gundepally)" of Kumurambheem Asifabad District of Telangana State. till approval of the Central Government land under the Forest Conservation Act 1980.



Asst. Engineer
PRSD Kowtala



Dy. Executive Engineer
PRSD Kowtala



District Panchayat Raj Engineer
KB Asifabad District



Regional Officer(PR)
PR Circle: Adilabad

(14) UNDERTAKING

The user agency is hereby under take that No tree felling shall be taken up during the construction of the work "R/F Karjavelly to Motlaguda (Etiguda to Agarguda Via Gundepally)" of Kumurambheem Asifabad District of Telangana State.



Asst. Engineer
PRSD Kowtala



Dy. Executive Engineer
PRSD Kowtala



District Panchayat Raj Engineer
KB Asifabad District



Regional Officer(PR)
PR Circle: Adilabad

(15) UNDERTAKING

The user agency is hereby under take that no breaking of fresh forest land shall be carried out during the construction of the work "R/F Karjavelly to Motlaguda (Etiguda to Agarguda Via Gundepally)" of Kumurambheem Asifabad District of Telangana State.



Asst. Engineer
PRSD Kowtala



Dy. Executive Engineer
PRSD Kowtala



District Panchayat Raj Engineer
KB Asifabad District



Regional Officer(PR)
PR Circle: Adilabad

(16) UNDERTAKING

The user agency is hereby under take that no labour camp shall be established on the forest lands during the construction of the work "R/F Karjavelly to Motlaguda (Etiguda to Agarguda Via Gundepally)" of Kumurambheem Asifabad District of Telangana State.



Asst. Engineer
PRSD Kowtala



Dy. Executive Engineer
PRSD Kowtala



District Panchayat Raj Engineer
KB Asifabad District



Regional Officer(PR)
PR Circle: Adilabad

(17) UNDERTAKING

The user agency is hereby under take that any damage to forest area due to construction of the work "R/F Karjavelly to Motlaguda (Etiguda to Agarguda Via Gundepally)" of Kumurambheem Asifabad District of Telangana State, works shall be compensated from the project cost. The extent of damage shall be assessed by the concerned Divisional Forest Officer / Central Government.



Asst. Engineer
PRSD Kowtala



Dy. Executive Engineer
PRSD Kowtala



District Panchayat Raj Engineer
KB Asifabad District



Regional Officer(PR)
PR Circle: Adilabad

(18) UNDERTAKING


The user agency is hereby under take that any other condition that the Divisional Forest Officer / Central Government may impose during the construction the work "R/F Karjavelly to Motlaguda (Etiguda to Agarguda Via Gundepally)" of Kumurambheem Asifabad District of Telangana State, from time to time for the protection and improvement of flora fauna in the forest areas, shall be applicable.



Asst. Engineer
PRSD Kowtala



Dy. Executive Engineer
PRSD Kowtala




District Panchayat Raj Engineer
KB Asifabad District



Regional Officer(PR)
PR Circle: Adilabad

(19) UNDERTAKING


The user agency is hereby under take to bear of raising and maintenance of compensatory afforestation and /or penal compensatory afforestation as well as cost are protection and regeneration of safety zone etc., as per the scheme prepared by the state Government in respect of the work "R/F Karjavelly to Motlaguda (Etiguda to Agarguda Via Gundepally)" of Kumurambheem Asifabad District of Telangana State.



Asst. Engineer
PRSD Kowtala



Dy. Executive Engineer
PRSD Kowtala



District Panchayat Raj Engineer
KB Asifabad District



Regional Officer(PR)
PR Circle: Adilabad

Counter Signed for Undertakings & Certificates of Sl. Nos (01) to (19) by



Chief Engineer (PMGSY)
Panchayathi Raj Hyderabad

NON VIOLATION CERTIFICATE

Certified that no work has been carried out in violation of F©Act,1980 and W(P)Act,1972 in the proposed forest area for “**Diversion of 7.4189 Ha of the Forest Land in Kaghaznagar division for BT Road from "R/F Karjavelly to Motlaguda (Etiguda to Agarguda Via Gundepally)"in Penchikalpeta (erstwhile Bejjur) of Kumaram Bheem Asifabad District under PMGSY -Batch III in favour of Panchayath Raj Department.**”



**Asst.Executive Engineer
PR Sub-division Kowtala.**



**Deputy Executive Engineer
PR Sub-division Kowtala.**



**District Panchayat Raj Engineer
Kumrambheem Asifabad Dist.**



**Regional Officer
PR Circle, Adilabad**

Countersigned



**Chief Engineer (PMGSY)
Panchyat Raj Hyderabad.**

Model and Make of the ETS & DGPS/GNSS Instruments

It is certified that the ETS & DGPS/ GNSS Survey was carried out through an outsourcing agency. Make and Model of the ETS Instruments are Topcon hiper sr and Leica 1200 series. The make and model of the DGPS/GNSS instruments are Trimble and Leica 1200 series.



**Asst. Executive Engineer
PR Sub-division Kowtala.**



**Deputy Executive Engineer
PR Sub-division Kowtala.**



**District Panchayat Raj Engineer
Kumrambheem Asifabad Dist.**



**Regional Officer
PR Circle, Adilabad**

Countersigned



**Chief Engineer (PMGSY)
Panchyat Raj Hyderabad.**

COMPLIANCE REPORT

(To pay Addl. Cost of Net Present value (N P V))

Administration sanction is accorded for the work "R/F Karjavelly to Motlaguda (Etiguda to Agarguda Via Gundepally)" of Kumurambheem Asifabad District of Telangana, vide Go.RT No : 218 of P.R &RD (Prog-II) Dept. dated 03.04.2018 of Govt. of Telangana of Panchayathi Raj and Rural Development (Proges-II) Department of Telangana with an estimated cost Rs. 593 Lakhs.

The above road is connects many interior tribal villages of like Etiguda-656, Gundepally-259, Agarguda-788, Yellur-1685, Penchikalpeta-593, Kammargaon-454. This road is also useful for public of many villages in Penchikalpeta (erstwhile Bejjur) Mandal.

This road is very essential for the people of above villages deprived of essential needs such as medical, educational, marketing facilities etc., due to no proper connectivity to Mandal Head Quarters and other important villages. By carrying out improvement of these road, the road connectivity to mandal head quarters , district head quarters will be increased and by which people get access to medical, educational, cultural , marketing facilities etc.,.

By Improvements of these roads to B.T. standards will improve the health and living standards of the people in the area and there is substantial economic gain in terms of reduced health hazards and reduced work burden will be achieved due to improved transportation facilities.


Asst. Engineer
PRSD Kowtala


Dy. Executive Engineer
PRSD Kowtala


District Panchayat Raj Engineer
KB Asifabad District


Regional Officer (PR)
PR Circle: Adilabad

Counter Signed by


Chief Engineer (PMGSY)
Panchayathi Raj Hyderabad