

**FORM - A**

Form for seeking prior approval of Central Government under section 2 of the Forest(Conservation) Act, 1980 for  
Diversion of fresh forest area

**PART - I**

(To be filled up by User Agency)

**A. General Details****A-1. Project Details**

(i). Proposal No. : FP/UK/ROAD/10527/2015

(ii). Name of Project for which Forest Land is required : shripur bharvakatal motor road

(iii). Short narrative of the proposal and Project/scheme for which the forest land is required : this road start from raipur kumalda kaddukhal motor road from km 09, this road benefit the villagers of shripur bharvakatal and all nearby villages. total length 5 km

(iv). State : Uttarakhand

(v). Category of the Project : Road

(vi). Shape of forest land proposed to be diverted : Linear

(vii). Estimated cost of the Project(Rupees in lacs) : 135

(viii). Total Area of Forest Land proposed for diversion(In ha.): 2.975

(ix). Non-Forest Land required for this project(In ha.): 1.456

(x). Total period for which the forest land is proposed to be diverted(in years): 99

**A-2. Details of User Agency**

(i). Name : PUBLIC WORKS DEPARTMENT

(ii). Address1 : E.E. Ty. Divi. P.W.D. Thatyur Tehri Garhwal

(iii). Address2 : NIL

(iv). State : Uttarakhand

(v). District : Tehri Garhwal

EXECUTIVE ENGINEER  
TEMPORARY DIVISION P.W.D.  
THATYUR TEHRI

(vi). Pin : 249180

(vii). Landmark : NIL

(viii). Email address : eepwdthatyur@rediffmail.com

(ix). Landline Telephone No. : 1376-246321

(x). Fax No. : 1376-135

(xi). Mobile No. : 9557823200

(xii). Website (if any) : NIL

(xiii). Legal status of User Agency : Others

A-3. Details of Person Making Application

(i). First Name: EE PWD THATYUR

(ii). Middle Name: Tehri

(iii). Last Name: Garhwal

(iv). Gender: Male

(v). Designation: Excutive Engineer

(vi). Address 1: E.E. Ty. Divi. P.W.D. Thatyur Tehri Garhwal

(vii). Address 2: NIL

(viii). State: Uttarakhand

(ix). District: Tehri Garhwal

(x). Tehsil: Dhanaulti

(xi). Pin: 249180

(xii). Landmark: NIL


(xiii). Email Address: eepwdthatyur@rediffmail.com

EXECUTIVE ENGINEER  
FOREST DIVISION P.W.D.  
Amroha

(xiv). Landline Telephone No.: 1376-246321

(xv). Fax No.: 01352631759

(xvi). Mobile No.: 9557823200

(xvii). Copy of documents in support of the competence/authority of the person making this application to make application on behalf of the User Agency: 

#### B. Details of land required for the Project

B-1. Details of proposal seeking prior approval of Central Government under the Act for diversion of forest land for the Project already submitted in the past

List of proposal submitted in Past							
S.no	Proposal Status.	Proposal No.	Moef File No.	Area Proposed for Diversion(Ha.)	Area Diverted(Ha.)	Date of In-Principle Approval	Date of Final Approval
NIL							

B-2. Details of forest land proposed to be diverted

B-2.1 Details of Divisions involved

Details of Divisions involved			
S.no	Division Name	Forest Land(ha.)	Non-Forest Land(ha.)
1.	Mussoorie	2.975	1.456

B-2.2 Details of Districts involved

District wise breakup			
S.no	District Name	Forest Land(ha.)	Non-Forest Land(ha.)
1.	Tehri Garhwal	2.975	1.456

B-2.3 Village wise breakup

Villages wise breakup			
S.no	Village	Forest Land(ha.)	Non-Forest Land(ha.)
1	shripur	2.975	1.456




B-2.4 Component wise breakup

Component wise breakup			
			Non-Forest




S.no	Component	Forest Land(ha.)	Land(ha.)
1	road	2.975	0.675
2	muck disposal	0	0.781

**C. Maps of forest land proposed to be diverted**

Division 1. : Mussoorie		
(i). Area of forest land proposed to be diverted(in ha.) : 2.975		
(ii). : Linear		
(b). No. of Segments : One		
Segment wise details		
Segments	Segment Area(in ha.)	Kml File of Segments
1.	2.975	 <a href="#">View File</a>
(iii). Copy of Survey of India Toposheet indicating boundary of forest land proposed to be diverted: 		
(iv). Scanned copy of the Geo-referenced map of the forest land proposed to be diverted prepared by using GPS or Total Station: 		

**D. Justification for locating the Project in forest land and details of alternatives examined:**

- (i). Copy of note containing justification for locating the Project in forest land: 
- (ii). Whether a copy of map indicating location of alternative examine is required to be provided:  
No
- (a). Reason for not providing such map NIL

**E. Employment likely to be generated**

- (i). Whether the Project is likely to generate employment?: Yes
- (ii). Permanent/Regular Employment(Number of persons): 10
- (iii). Temporary Employment(Number of person-days): 50


**F. Displacement of People due to the Project, if any**

EXECUTIVE ENGINEER  
TEMPORARY DIVISION P.W.D.  
Anurag THATYUR TEHRI

(i). Whether Project involves displacement?: No

G. Details of Cost-Benefit analysis for the Project

(i). Whether the Project requires Cost-Benefit analysis?: Yes

(a). Copy of Cost-Benefit analysis: 

H. Status of Environmental Clearance

(i). Whether the Project requires Clearance under the Environment (Protection) Act 1986 ? : No

I. Status of Wildlife Clearance


(i). Whether the Project or a part thereof is located in any Protected Area or their Eco sensitive zone? : No

J. Applicability of special provisions governing Scheduled Areas

(i). Whether the Project or a part thereof is located in a Scheduled Area? : Yes

K. Status of settlement of rights under the Forest Rights Act, 2006 on the forest land proposed to be diverted

(i). Whether the process for settlement of Rights under the Forest Rights Acts 2006 on the forest land proposed to be diverted has been completed? : Yes

(a). Copy of documentary evidence in support of settlement of rights under the Forest Rights Act, 2006 on the forest land proposed to be diverted: 

L. Details of land identified for Compensatory Afforestation

(i). Whether non-forest or Revenue forest land is required to be provided by User Agency?: Yes

(ii). Whether the area of non-forest land or Revenue forest land required to be provided by User Agency for raising Compensatory Afforestation is less than area of forest land proposed to be diverted ? : No

(iii). No. of districts involved for raising Compensatory Afforestation: 1

(iv). No. of patches: One





District 1. : Tehri Garhwal
(a). Village: twarkha
(b). Area(in ha.): 6.391











↓  
EXECUTIVE ENGINEER  
TEMPORARY DIVISION P.W.D.  
Anurag THADYUR TEHRI

(c). Copy of KML file of the patch: [View File](#)

(d). Khasra details: 2028,2034,2163



































(e). Present owner: Others

(f). Copy of ownership proof: (g). Copy of Mou/agreement executed between the Present owner and the User Agency: (h). Copy of non encumbrance certificate for the forest land: (v). Scanned copy of the map of the land identified for creation of Compensatory Afforestation prepared by using GPS or Total Station: (vi). Copy of Survey of India Toposheet in 1:50,000 scale indicating location of the land identified for creation of Compensatory Afforestation: Additional information Details

Documents		
S.No	Documents	Remarks
1		objections removed as per letter no. 3417/FP/UK/ROAD/10527/2015, dated 24 APRIL 2017 raised BY NODAL OFFICER INDIRA NAGAR FOREST COLONY UTTARAKHAND DEHRADUN.
2		shortcoming cleared of DFO letter no. 642/12-1 dt. 12-08-2016
3		objections removed as per EDS query letter no. 642/12-1, dated 12 August 2016 raise by D.F.O Mussoorie.
4		objections removed as per EDS query letter no. 1400/12-1, dated 18 october 2016 raise by D.F.O Mussoorie.
5		bar chart
6		bharat ka rajpatr
7		certificate of check list
8		certificate of cutting trees
9		certificate of explosive materials
10		certificate of important building
11		certificate for disposal of material

EXECUTIVE ENGINEER  
 TEMPORARY DIVISION P-020  
 Anurag THAYURTEHRI



























		
12		certificate of family benefit
13		certificate for npv
14		certificate for parameters of evaluation
15		certificate for prayavarniya swikriti
16		certificate for providing kerosene oil
17		certificate for providing minimum land
18		certificate for rcc pillars
19		certificate for sathaliya vishisht
20		certificate for afforestation in free land
21		certificate for afforestation
22		certificate for another road
23		certificate for another site
24		certificate for compensatory afforestation
25		certificate of cutting trees
26		certificate of wildlife sanctuary
27		certificate of double land
28		certificate of land
29		certificate of length and width
30		certificate of national park and wildlife sanctuary
31		certificate of no harms
32		certificate of road
33		certificate of rules and regulation
34		certificate of work not started
35		certificate
36		compensatory afforestation
37		cost benefit ratio
38		rcc pillars
39		cost estimation from forest
40		cover page
41		cutting trees detail
42		digital map
43		dm certificate
44		dumping details

EXECUTIVE ENGINEER  
 TEMPORARY DIVISION P  
 AMRITA BHATYUR TEHR

13/19/2017

Report Part 1

		
45		forest certificate
46		geologist report
47		govt. order
48		index
49		joint verification report
50		khautani
51		map
52		muk disposal digital map
53		muk disposal estimate
54		noc of villagers
55		tax sheet
56		map
57		report
58		schedule of land
59		fra
60		task force certificate
61		topo sheet
62		undertaking
63		vriksharopan ka prakdan
64		joint report of P.W.D. thatyur and forest department is uploaded
65		muk disposal digital map
66		Hard copy submitted in nodal office, its receiving is uploaded for further proceedings.
67		reply against dfo mussorie letter no. 437/12-1 dt. 29-07-2016

Print page

EXECUTIVE ENGINEER  
FOREST DEPARTMENT  
THATYUR TEHR  
P.W.D.