


CERTIFICATE

This is certified that, the Reserve Forest area proposed for diversion of 3.96 Ha (Mining Area-3.31 ha, Safety Zone area-0.59 ha & Road area-0.06 ha) of Forest land for grant of quarry lease for road metal in Compt.No.313, G.A Bad South Reserve Forest, GA Bad Beat, Banaganapalli Section, Dhone Range of Kurnool Division in favour of Sri Y.Mahendranath Reddy S/o Y.Maddilety Reddy, Banaganapalli **is not vulnerable for erosion.**



Forest Range Officer
Dhone.


District Forest Officer,
Kurnool.

CERTIFICATE

It is certified that, the proposed for diversion of Forest land of 3.96 Ha (Mining Area-3.31 ha, Safety Zone area-0.59 ha & Road area-0.06 ha) of Forest land for grant of quarry lease for road metal in Compt.No.313, G.A Bad South Reserve Forest, GA Bad Beat, Banaganapalli Section, Dhone Range of Kurnool Division in favour of Sri Y.Mahendranath Reddy S/o Y.Maddilety Reddy, Banaganapalli **does not form a part of National Park, Wildlife Sanctuary, Biosphere reserve, Tiger reserve, Elephant corridor, etc.**



Forest Range Officer
Dhone.


District Forest Officer,
Kurnool.

CERTIFICATE

It is certified that, **there are no rare/endangered /unique species of flora and fauna found in the proposed for Diversion area** of 3.96 Ha (Mining Area-3.31 ha, Safety Zone area-0.59 ha & Road area-0.06 ha) of Forest land for grant of quarry lease for road metal in Compt.No.313, G.A Bad South Reserve Forest, GA Bad Beat, Banaganapalli Section, Dhone Range of Kurnool Division in favour of Sri Y.Mahendranath Reddy S/o Y.Maddilety Reddy, Banaganapalli.

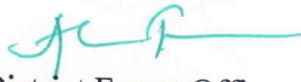

Forest Range Officer
Dhone.


District Forest Officer,
Kurnool.

CERTIFICATE


This is certified that, **there are no protected archaeological /heritage site/ defense establishment or any other important monument is located in the proposed for diversion** of 3.96 Ha (Mining Area-3.31 ha, Safety Zone area-0.59 ha & Road area-0.06 ha) of Forest land for grant of quarry lease for road metal in Compt.No.313, G.A Bad South Reserve Forest, GA Bad Beat, Banaganapalli Section, Dhone Range of Kurnool Division in favour of Sri Y.Mahendranath Reddy S/o Y.Maddilety Reddy, Banaganapalli.



Forest Range Officer
Dhone.


District Forest Officer,
Kurnool.

CERTIFICATE

It is certified that the proposed diversion Reserved Forest land of 3.96 Ha (Mining Area-3.31 ha, Safety Zone area-0.59 ha & Road area-0.06 ha) of Forest land for grant of quarry lease for road metal in Compt.No.313, G.A Bad South Reserve Forest, GA Bad Beat, Banaganapalli Section, Dhone Range of Kurnool Division in favour of Sri Y.Mahendranath Reddy S/o Y.Maddilety Reddy, Banaganapalli is **unavoidable and for the project barest minimum.**


Forest Range Officer
Dhone.


District Forest Officer,
Kurnool.

CERTIFICATE

It is certified that, **no work has been carried out in violation of the FC- & WL act** in the proposed for diversion of Forest land of 3.96 Ha (Mining Area-3.31 ha, Safety Zone area-0.59 ha & Road area-0.06 ha) of Forest land for grant of quarry lease for road metal in Compt.No.313, G.A Bad South Reserve Forest, GA Bad Beat, Banaganapalli Section, Dhone Range of Kurnool Division in favour of Sri Y.Mahendranath Reddy S/o Y.Maddilety Reddy, Banaganapalli.


Forest Range Officer
Dhone.


District Forest Officer,
Kurnool.