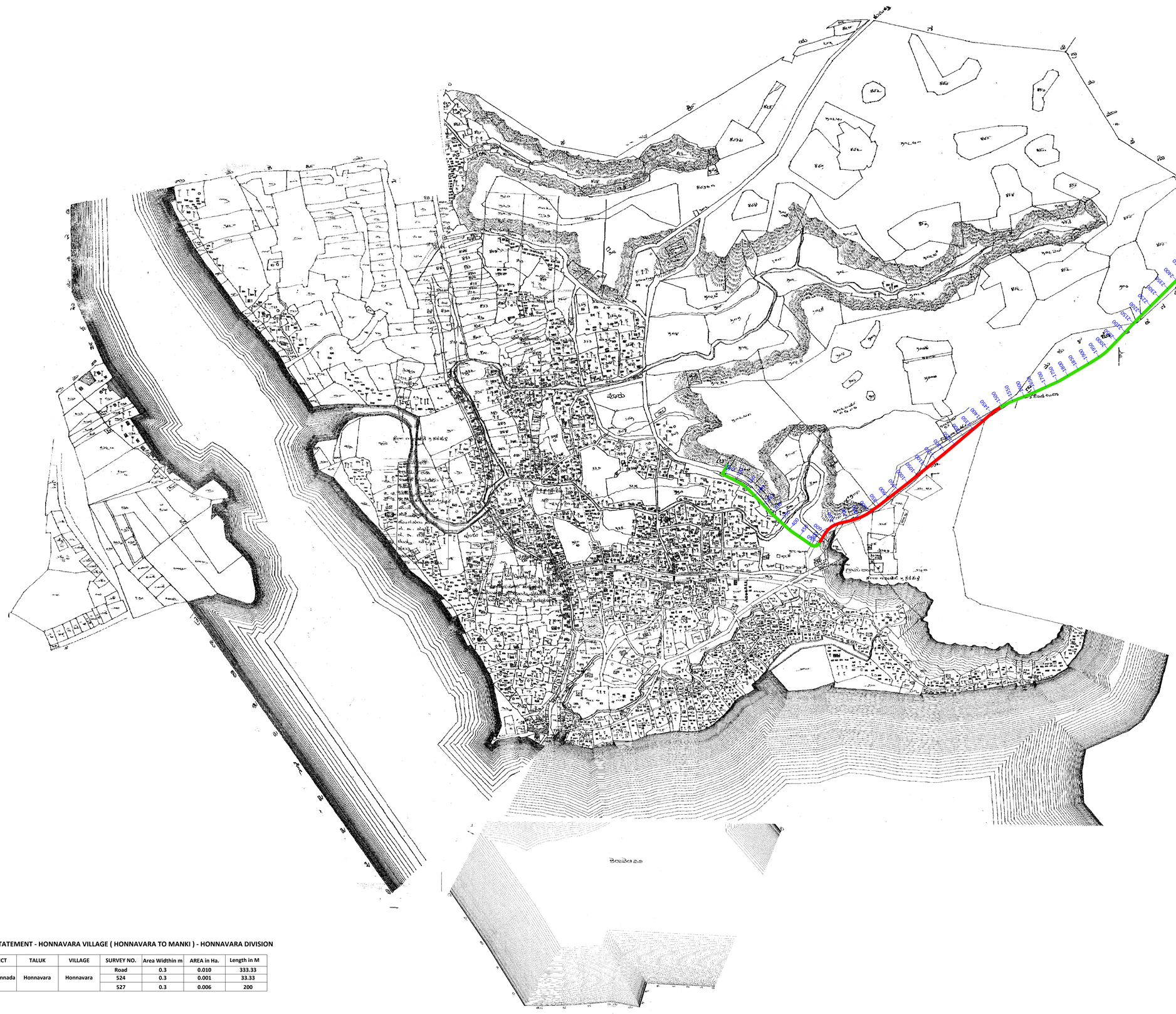

KEY PLAN

INDEX MAP OF VILLAGES

AREA STATEMENT - HONNAVARA VILLAGE (HONNAVARA TO MANKI) - HONNAVARA DIVISION

DISTRICT	TALUK	VILLAGE	SURVEY NO.	Area Widthin m	AREA in Ha.	Length in M
Uttara Kannada	Honnavara	Honnavara	Road	0.3	0.010	333.33
			524	0.3	0.001	33.33
			527	0.3	0.006	200

LIST OF COORDINATES - HONNAVARA VILLAGE (HONNAVARA TO MANKI) - HONNAVARA DIVISION

S.NO.	DISTRICT	TALUK	VILLAGE	SURVEY NO.	INTERVAL POINTS	LATITUDE	LONGITUDE
1	Uttara Kannada	Honnavara	Honnavara	Road	0	14.28626848" N	74.44899775" E
2					50	14.28592459" N	74.44890555" E
3					100	14.28572193" N	74.44931993" E
4					150	14.28548344" N	74.44971287" E
5					200	14.28516692" N	74.45004323" E
6					250	14.28483988" N	74.45036321" E
7					300	14.28451478" N	74.45068525" E
8				524	350	14.28420749" N	74.45102519" E
9				527	400	14.28390717" N	74.45137161" E
10					450	14.28364723" N	74.45175047" E
11					500	14.28338979" N	74.45213152" E
12					550	14.28340837" N	74.45252472" E

LEGEND PLAN

- Alignment in Forest
- Alignment in Non Forest
- ----1526 Interval Text
- Survey No.

Rev.	Description	Date	Drw.	Dsg.	Chk.	App.

CLIENT
JIO DIGITAL FIBRE PRIVATE LIMITED
CIN: U64200KJ2018PTC105652
No. RMZ Icon, Palace Cross Road,
Vasanthnagar, Bengaluru 560 052.

CONSULTANT
Udbhav Infrastructure Pvt. Ltd.

PROJECT TITLE
Application Drawing for Seeking Approval
Application Drawing for Seeking Approval for Laying Underground Optical Fiber Cable in Forest Area of Honnavara, Honnavara Taluk, Uttara Kannada District.

DRAWING TITLE
CADASTRAL MAP OF HONNAVARA VILLAGE

Date	Drw.	Dsg.	Chk.	App.	Scale.	Drawing Status.
			-	-	1: 7920	

Project No.	Drawing No.	Sheet No.	Rev.
	-	1	

LIST OF COORDINATES - KOLAKODA VILLAGE (HONNAVAR TO MANKI) - HONNAVARA DIVISION

S.NO.	DISTRICT	TALUK	VILLAGE	SURVEY NO.	INTERVAL POINTS	LATITUDE	LONGITUDE
31	Uttara Kannada	Honnavara	Kolakoda	Road	1500	14.28850542° N	74.45946947° E
32					1550	14.28870571° N	74.45988459° E
33					1600	14.28886974° N	74.46031655° E
34					1650	14.28904607° N	74.46074338° E
35					1700	14.28923357° N	74.46116519° E
36					1750	14.28942223° N	74.46158647° E
37					1800	14.28964505° N	74.46198939° E
38					1850	14.28987534° N	74.46238830° E
39					1900	14.29010563° N	74.46278721° E
40					1950	14.29034633° N	74.46317953° E
41					2000	14.29062860° N	74.46354044° E
42					2050	14.29095589° N	74.46386021° E
43					2100	14.29128344° N	74.46417972° E
44					2150	14.29161098° N	74.46449923° E
45					2200	14.29193607° N	74.46482132° E
46					2250	14.29225615° N	74.46514870° E
47					2300	14.29257622° N	74.46547607° E

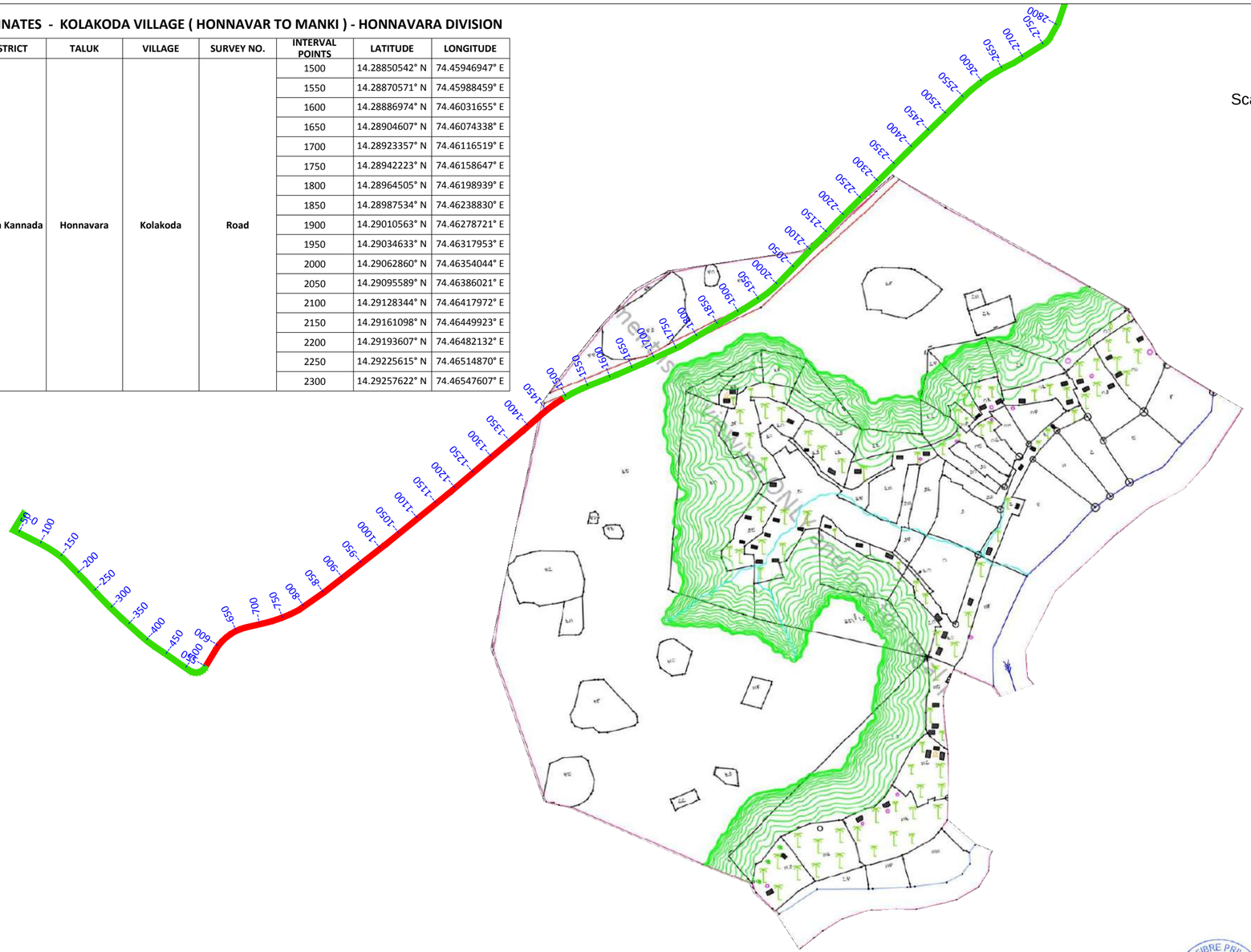

AREA STATEMENT - KOLAKODA VILLAGE (HONNAVAR TO MANKI) - HONNAVARA DIVISION

DISTRICT	TALUK	VILLAGE	SURVEY NO.	Area Widthin m	AREA in Ha.	Length in M
Uttara Kannada	Honnavara	Kolakoda	Road	0.3	0.025	833.33

KEY PLAN

INDEX MAP OF VILLAGES

LEGEND PLAN

- Alignment in Forest
- Alignment in Non Forest
- -----1526 Interval Text
- Survey No.

Rev	Description	Date	Drw	Dsg	Chk	App
.	.	.	.	.	.	.

CLIENT
JIO DIGITAL FIBRE PRIVATE LIMITED
CIN: U64200GJ2018PTC105652
No. RMZ Icon, Palace Cross Road,
Vasanthnagar, Bengaluru 560 052.

CONSULTANT
Udbhav Infrastructure Pvt. Ltd.

PROJECT TITLE
Application Drawing for Seeking Approval
Application Drawing for Seeking Approval for Laying Underground Optical Fiber Cable in Forest Area of Kolakoda, Honnavara Taluk,
Uttara Kannada District.

DRAWINGT TITLE
CADASTRAL MAP OF KOLAKODA VILLAGE

Date	Drw.	Dsg.	Chk.	App.	Scale.	Drawing Status.
.	.	.	.	.	1: 7920	.

Project No.	Drawing No.	Sheet No.	Rev.
.	.	2	.

JIO DIGITAL FIBRE PRIVATE LIMITED * BANGALORE *

AREA STATEMENT OF AROLLI MUNDAKODA VIILLAGE - HONNAVAR TO MANKI (HONNAVAR)

DISTRICT	TALUK	VILLAGE	SURVEY NO.	Area Widthin m	AREA in Ha.	Length in M
Uttara Kannada	Honnavara	Honnavara	Road	0.3	0.010	333.33
			524	0.3	0.001	33.33
			527	0.3	0.006	200

LIST OF CO-ORDINATES AROLLI MUNDAKODA VIILLAGE - HONNAVAR TO MANKI (HONNAVAR)

S.NO.	DISTRICT	TALUK	VILLAGE	SURVEY NO.	INTERVAL POINTS	LATITUDE	LONGITUDE
1	Uttara Kannada	Honnavara	Honnavara	Road	0	14.28626848° N	74.44899775° E
2					50	14.28592459° N	74.44890555° E
3					100	14.28572193° N	74.44931993° E
4					150	14.28548344° N	74.44971287° E
5					200	14.28516692° N	74.45004323° E
6					250	14.28483988° N	74.45036321° E
7					300	14.28451478° N	74.45068525° E
8				524	350	14.28420749° N	74.45102519° E
9				527	400	14.28390717° N	74.45137161° E
10					450	14.28364723° N	74.45175047° E
11					500	14.28338979° N	74.45213152° E
12					550	14.28340837° N	74.45252472° E

NORTH

Scale 1:7920

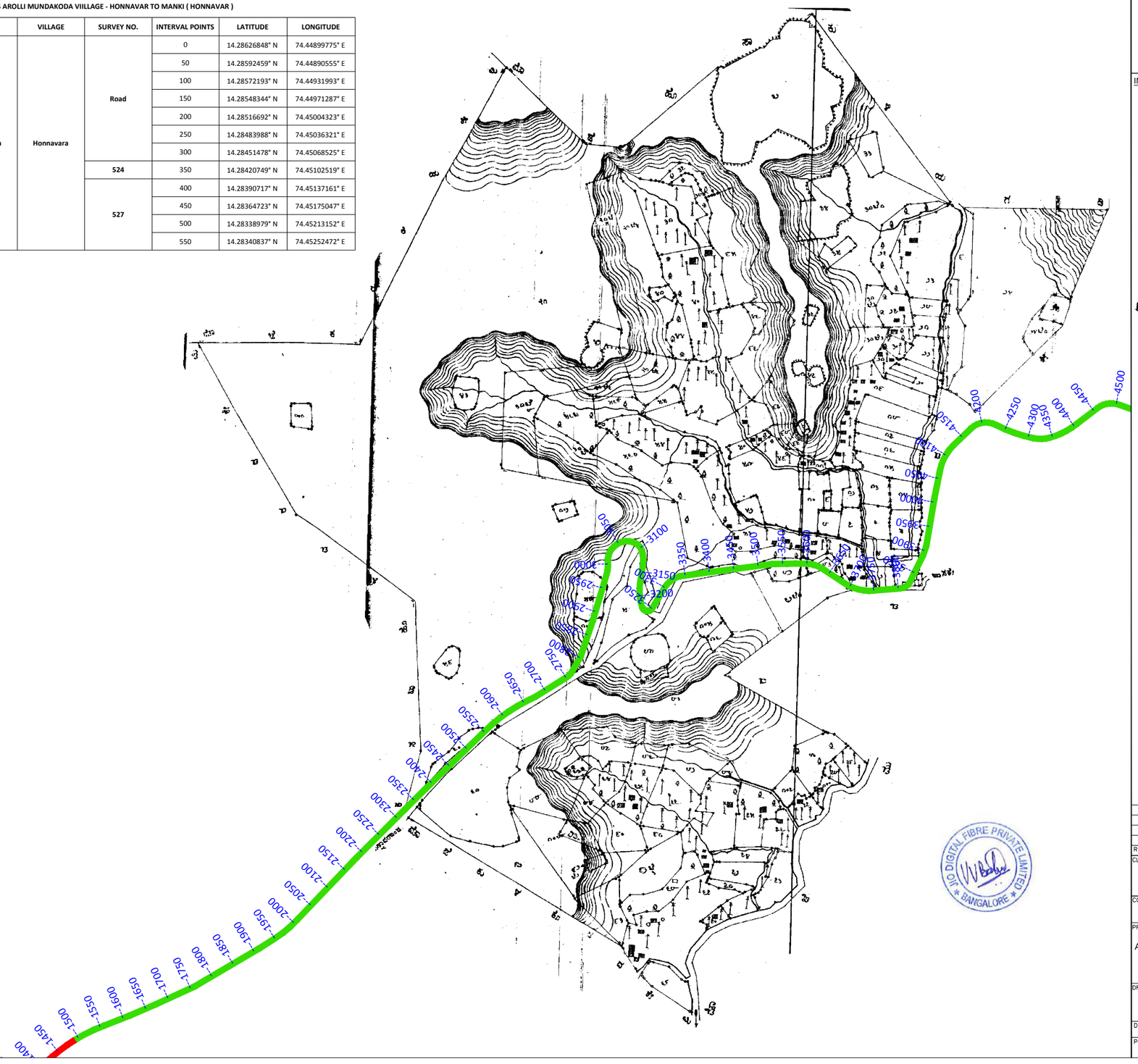

KEY PLAN

INDEX MAP OF VILLAGES

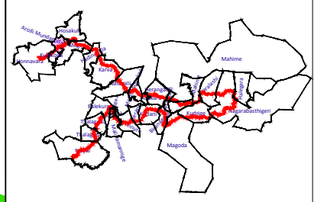

LEGEND PLAN

- Alignment in Forest
- Alignment in Non Forest
- -----1526 Interval Text
- Survey No.

Rev	Description	Date	Drw	Dsg	Chk	App
.	.	.	.	.	.	.

CLIENT
JIO DIGITAL FIBRE PRIVATE LIMITED
CIN: U64200GJ2018PTC105652
No. RMZ Icon, Palace Cross Road,
Vasanthnagar, Bengaluru 560 052.

CONSULTANT
Udbhav Infrastructure Pvt. Ltd.

PROJECT TITLE
Application Drawing for Seeking Approval
Application Drawing for Seeking Approval for Laying Underground Optical Fiber Cable in Forest Area of Arolli Mundakoda, Honnavara Taluk, Uttara Kannada District.

DRAWINGT TITLE
CADASTRAL MAP OF
AROLLI MUNDAKODA VILLAGE

Date	Drw.	Dsg.	Chk.	App.	Scale.	Drawing Status.
.	.	.	.	.	1: 7920	.

Project No.	Drawing No.	Sheet No.	Rev.
.	.	3	.

LIST OF COORDINATES - HOSAKULI VILLAGE
(HONNAVAR TO MANKI) - HONNAVAR DIVISION

S.NO.	DISTRICT	TALUK	VILLAGE	SURVEY NO.	INTERVAL POINTS	LATITUDE	LONGITUDE
102	Uttara Kannada	Honnavara	Hosakuli	441	5050	14.30307682° N	74.48250653° E
104				443	5150	14.30328689° N	74.48340555° E
108				308	5350	14.30456273° N	74.48471343° E
115				295A	5700	14.30372568° N	74.48717288° E
116					5750	14.30329109° N	74.48728034° E
117					5800	14.30284207° N	74.48722758° E

AREA STATEMENT OF HOSAKULI VILLAGE
(HONNAVAR TO MANKI) - HONNAVAR DIVISION

DISTRICT	TALUK	VILLAGE	SURVEY NO.	Area Widthin m	AREA in Ha.	Length in M
Uttara Kannada	Honnavara	Hosakuli	441	0.3	0.001	33.33
			443	0.3	0.001	33.33
			308	0.3	0.001	33.33
			295A	0.3	0.004	133.33

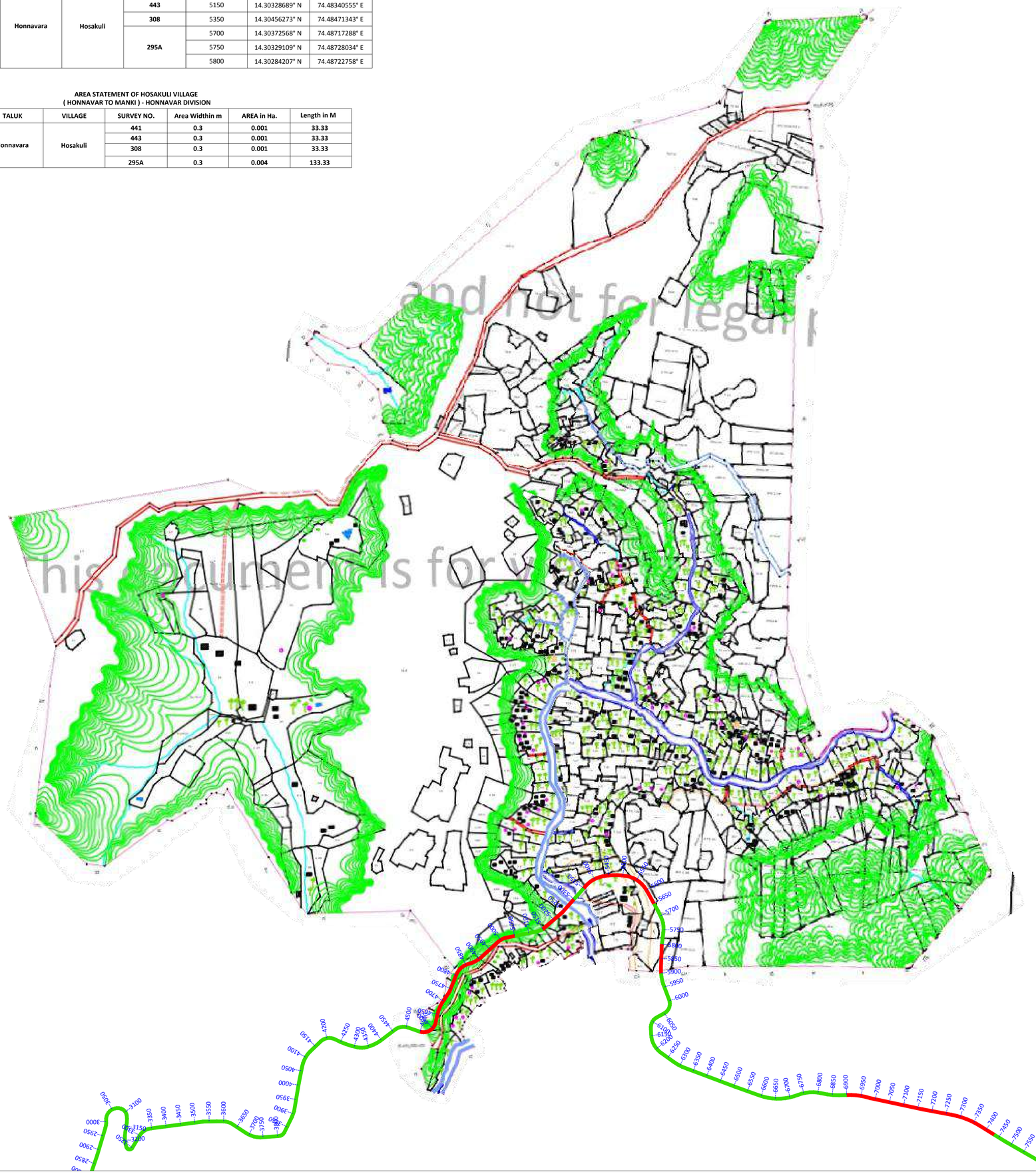

KEY PLAN

INDEX MAP OF VILLAGES

LEGEND PLAN

Alignment in Forest

Alignment in Non Forest

-----1526 Interval Text

Survey No.

Rev	Description	Date	Drw	Dsg	Chk	App

CLIENT
JIO DIGITAL FIBRE PRIVATE LIMITED
CIN: U64200KJ2018PTC105652
No. RMZ Icon, Palace Cross Road,
Vasanthnagar, Bengaluru 560 052.

CONSULTANT
Udbhav Infrastructure Pvt. Ltd.

PROJECT TITLE
Application Drawing for Seeking Approval
Application Drawing for Seeking Approval for Laying Underground Optical Fiber Cable in Forest Area of Hosakuli, Honnavara Taluk,
Uttara Kannada District.

DRAWING TITLE
CADASTRAL MAP OF HOSAKULI VILLAGE

Date	Drw.	Dsg.	Chk.	App.	Scale. 1:7920	Drawing Status.
Project No.	Drawing No.				Sheet No. 4	Rev.

AREA STATEMENT - MUGVA VILLAGE (HONNAVAR TO MANKI) - HONNAVAR DIVISION

DISTRICT	TALUK	VILLAGE	SURVEY NO.	Area Widthin m	AREA in Ha.	Length in M
Uttara Kannada	Honnavara	Mugva	XX	0.3	0.021	700
			XX	0.3	0.015	500
			308/1	0.3	0.003	100
			308/13	0.3	0.001	33.33
			308/14	0.3	0.003	100
			308/15	0.3	0.001	33.33
			308/16	0.3	0.004	133.33
			308/8/39	0.3	0.004	133.33
			308/8/40	0.3	0.003	100
			308/A	0.3	0.015	500

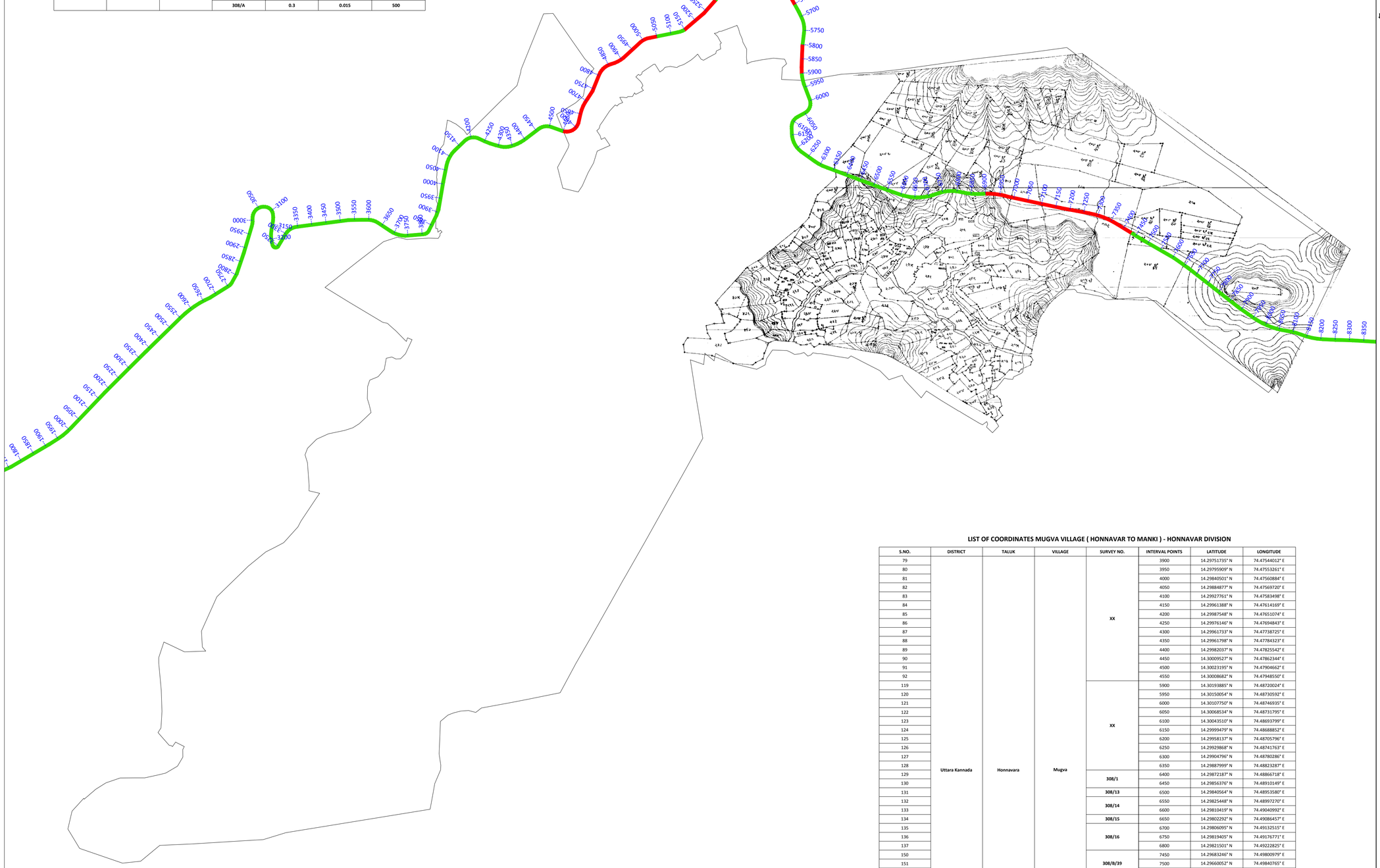

NORTH

Scale 1:7920

LIST OF COORDINATES MUGVA VILLAGE (HONNAVAR TO MANKI) - HONNAVAR DIVISION

S.NO.	DISTRICT	TALUK	VILLAGE	SURVEY NO.	INTERVAL POINTS	LATITUDE	LONGITUDE
79	Uttara Kannada	Honnavara	Mugva	XX	3900	14.29751735° N	74.47544012° E
80					3950	14.29795909° N	74.47553261° E
81					4000	14.29840501° N	74.47560884° E
82					4050	14.29884877° N	74.47569720° E
83					4100	14.29927761° N	74.47583498° E
84					4150	14.29961388° N	74.47614169° E
85					4200	14.29987548° N	74.47651074° E
86					4250	14.29976146° N	74.47694843° E
87					4300	14.29961733° N	74.47738725° E
88					4350	14.29961798° N	74.47784323° E
89					4400	14.29982037° N	74.47825542° E
90					4450	14.30009527° N	74.47862344° E
91					4500	14.30023195° N	74.47904662° E
92					4550	14.30008682° N	74.47948550° E
119				XX	5900	14.30193885° N	74.48720024° E
120					5950	14.30150054° N	74.48730592° E
121					6000	14.30107750° N	74.48746935° E
122					6050	14.30068534° N	74.48731795° E
123					6100	14.30043510° N	74.48693799° E
124					6150	14.29999479° N	74.48688852° E
125					6200	14.29958137° N	74.48705796° E
126					6250	14.29929868° N	74.48741763° E
127					6300	14.29904796° N	74.48780286° E
128					6350	14.29887999° N	74.48823287° E
129				308/1	6400	14.29872187° N	74.48866718° E
130					6450	14.29856376° N	74.48910149° E
131				308/13	6500	14.29840564° N	74.48953580° E
132				308/14	6550	14.29825448° N	74.48997270° E
133					6600	14.29810419° N	74.49040992° E
134				308/15	6650	14.29802292° N	74.49086457° E
135				308/16	6700	14.29806095° N	74.49132515° E
136					6750	14.29819405° N	74.49176771° E
137					6800	14.29821501° N	74.49222825° E
150				308/8/39	7450	14.29683246° N	74.49800979° E
151					7500	14.29660052° N	74.49840765° E
152					7550	14.29637571° N	74.49880985° E
153				308/8/40	7600	14.29615091° N	74.49921205° E
154					7650	14.29589443° N	74.49959360° E
155				308/A	7700	14.29562239° N	74.49996370° E
156					7750	14.29534469° N	74.50032950° E
157					7800	14.29506688° N	74.50069523° E
158					7850	14.29478908° N	74.50106095° E
159					7900	14.29451546° N	74.50142983° E
160					7950	14.29425804° N	74.50181092° E
161					8000	14.29403330° N	74.50221239° E
162					8050	14.29388484° N	74.50264956° E
163					8100	14.29380116° N	74.50310492° E
164					8150	14.29366209° N	74.50354568° E

KEY PLAN

INDEX MAP OF VILLAGES

LEGEND PLAN

- Alignment in Forest
- Alignment in Non Forest
- ----1526 Interval Text
- Survey No.

Rev	Description	Date	Drw	Dsg	Chk	App
-	-	-	-	-	-	-

CLIENT: JIO DIGITAL FIBRE PRIVATE LIMITED
CIN: U64200GJ2018PTC105652
No. RMZ Icon, Palace Cross Road,
Vasanthnagar, Bengaluru 560 052.

CONSULTANT: Udbhav Infrastructure Pvt. Ltd.

PROJECT TITLE: Application Drawing for Seeking Approval
Application Drawing for Seeking Approval for Laying Underground Optical Fiber Cable in Forest Area of Mugva, Honnavara Taluk,
Uttara Kannada District.

DRAWINGT TITLE: CADASTRAL MAP OF MUGVA VILLAGE

Date	Drw.	Dsg.	Chk.	App.	Scale. 1:7920	Drawing Status.
Project No. -	Drawing No. -					Sheet No. 5 / Rev. -

JIO DIGITAL FIBRE PRIVATE LIMITED BANGALORE

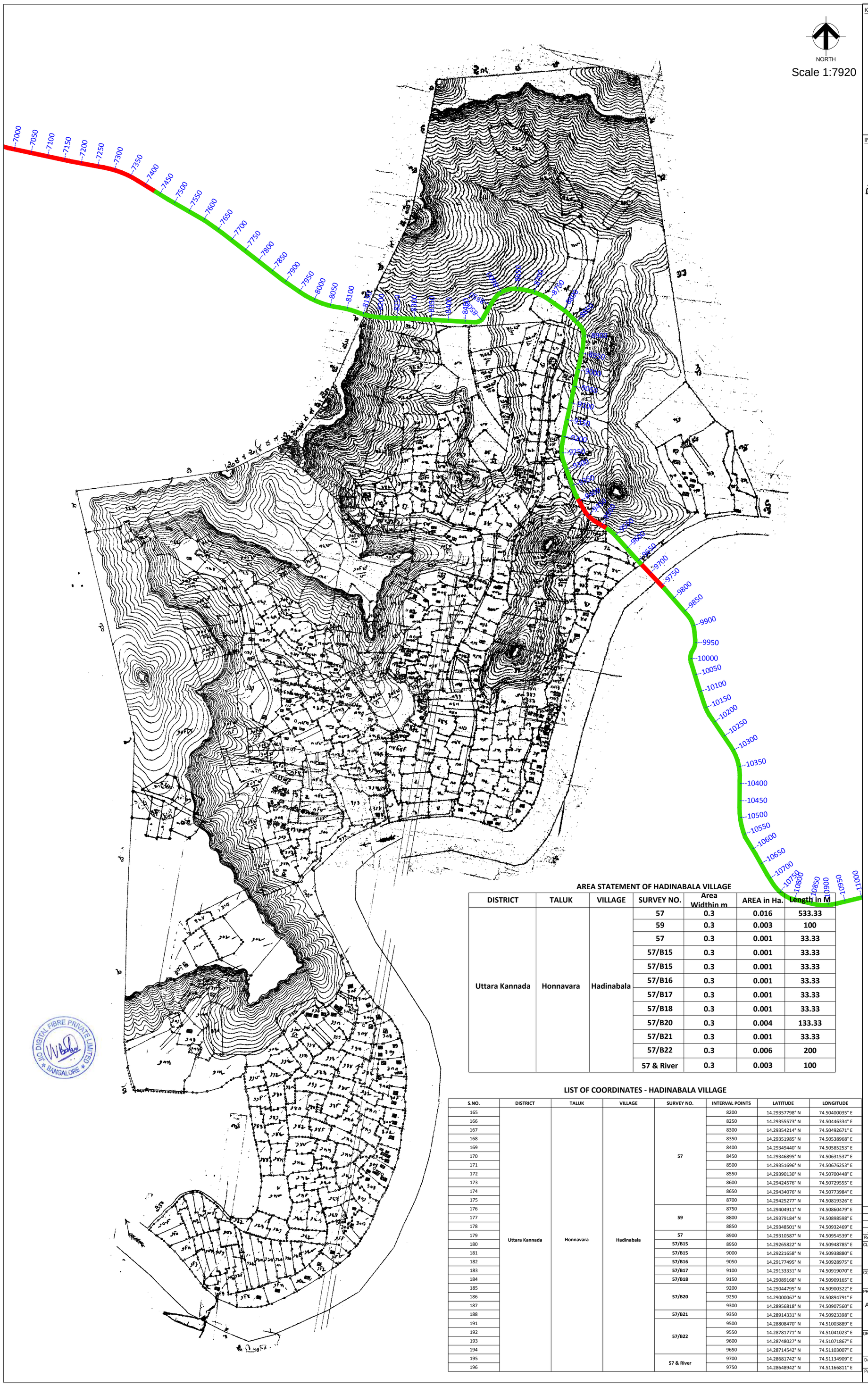

KEY PLAN

INDEX MAP OF VILLAGES

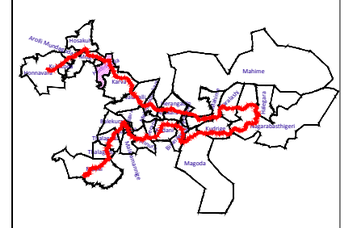

AREA STATEMENT OF HADINABALA VILLAGE

DISTRICT	TALUK	VILLAGE	SURVEY NO.	Area Widthin m	AREA in Ha.	Length in M
Uttara Kannada	Honnavara	Hadinabala	57	0.3	0.016	533.33
			59	0.3	0.003	100
			57	0.3	0.001	33.33
			57/B15	0.3	0.001	33.33
			57/B15	0.3	0.001	33.33
			57/B16	0.3	0.001	33.33
			57/B17	0.3	0.001	33.33
			57/B18	0.3	0.001	33.33
			57/B20	0.3	0.004	133.33
			57/B21	0.3	0.001	33.33
			57/B22	0.3	0.006	200
			57 & River	0.3	0.003	100

LIST OF COORDINATES - HADINABALA VILLAGE

S.NO.	DISTRICT	TALUK	VILLAGE	SURVEY NO.	INTERVAL POINTS	LATITUDE	LONGITUDE
165	Uttara Kannada	Honnavara	Hadinabala	57	8200	14.29357798° N	74.50400035° E
166					8250	14.29355573° N	74.50446334° E
167					8300	14.29354214° N	74.50492671° E
168					8350	14.29351985° N	74.50538968° E
169					8400	14.29349440° N	74.50585253° E
170					8450	14.29346895° N	74.50631537° E
171					8500	14.29351696° N	74.50676253° E
172					8550	14.29390130° N	74.50700448° E
173					8600	14.29424576° N	74.50729555° E
174					8650	14.29434076° N	74.50773984° E
175					8700	14.29425277° N	74.50819326° E
176				59	8750	14.29404911° N	74.50860479° E
177					8800	14.29379184° N	74.50898598° E
178					8850	14.29348501° N	74.50932469° E
179				57	8900	14.29310587° N	74.50954539° E
180				57/B15	8950	14.29265822° N	74.50948785° E
181				57/B15	9000	14.29221658° N	74.50938880° E
182				57/B16	9050	14.29177495° N	74.50928975° E
183				57/B17	9100	14.29133331° N	74.50919070° E
184				57/B18	9150	14.29089168° N	74.50909165° E
185				57/B20	9200	14.29044795° N	74.50900322° E
186					9250	14.29000067° N	74.50894791° E
187					9300	14.28956818° N	74.50907560° E
188				57/B21	9350	14.28914331° N	74.50923398° E
191				57/B22	9500	14.28808470° N	74.51003889° E
192					9550	14.28781771° N	74.51041023° E
193					9600	14.28748027° N	74.51071867° E
194					9650	14.28714542° N	74.51103007° E
195				57 & River	9700	14.28681742° N	74.51134909° E
196					9750	14.28648942° N	74.51166811° E

LEGEND PLAN

- Alignment in Forest
- Alignment in Non Forest
- -----1526 Interval Text
- Survey No.

Rev	Description	Date	Drw	Dsg	Chk	App

CLIENT
JIO DIGITAL FIBRE PRIVATE LIMITED
CIN: U64200GJ2018PTC105652
No. RMZ Icon, Palace Cross Road,
Vasanthnagar, Bengaluru 560 052.

CONSULTANT
Udbhav Infrastructure Pvt. Ltd.

PROJECT TITLE
Application Drawing for Seeking Approval
Application Drawing for Seeking Approval for Laying Underground Optical Fiber Cable in Forest Area of Hadinabala, Honnavara Taluk,
Uttara Kannada District.

DRAWINGT TITLE
CADASTRAL MAP OF HADINABALA VILLAGE

Date	Drw.	Dsg.	Chk.	App.	Scale.	Drawing Status.
.	.	.	.	.	1: 7920	.

Project No.	Drawing No.	Sheet No.	Rev.
.	.	6	.

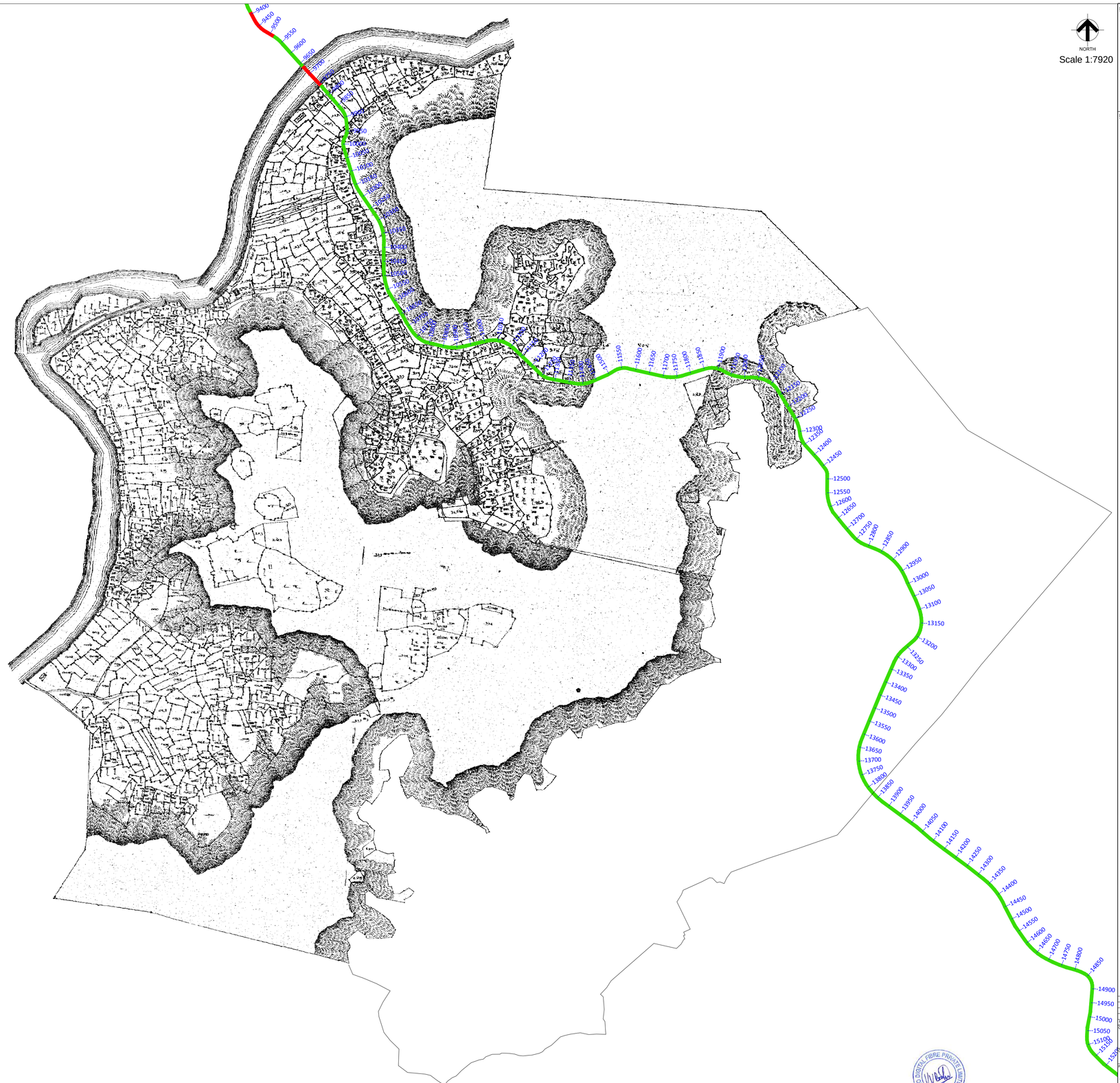

NORTH

Scale 1:7920

KEY PLAN

INDEX MAP OF VILLAGES

AREA STATEMET OF KARVA VILLAGE (HONNAVARA TO MANKI) - HONNAVARA DIVISION

DISTRICT	TALUK	VILLAGE	SURVEY NO.	Area Width in m	AREA in Ha.	AREA in Ha.
Uttara Kannada	Honnavara	Karva	269	0.3	0.001	33.33
			267	0.3	0.003	100
			283	0.3	0.003	100
			246	0.3	0.001	33.33
			267	0.3	0.010	333.33
			298	0.3	0.001	33.33
			711	0.3	0.001	33.33
			404	0.3	0.001	33.33
			327	0.3	0.001	33.33
			328	0.3	0.001	33.33
			404	0.3	0.001	33.33
			732	0.3	0.001	33.33
			378	0.3	0.001	33.33
			379	0.3	0.003	100
			380 & 382	0.3	0.001	33.33
			383	0.3	0.001	33.33
			404	0.3	0.027	900
			XX	0.3	0.046	1533.33

LIST OF COORDINATES - KARVA VILLAGE (HONNAVARA TO MANKI) - HONNAVARA DIVISION

S.NO.	DISTRICT	TALUK	VILLAGE	SURVEY NO.	INTERVAL POINTS	LATITUDE	LONGITUDE
197	Uttara Kannada	Honnavara	Karva	269	9800	14.28615271° N	74.51197730° E
198				267	9850	14.28581178° N	74.51228172° E
199					9900	14.28543725° N	74.51253322° E
200				283	9950	14.28498930° N	74.51258806° E
201					10000	14.28456300° N	74.51245473° E
202				246	10050	14.28412833° N	74.51257800° E
203				267	10100	14.28369710° N	74.51271723° E
204					10150	14.28326874° N	74.51286498° E
205					10200	14.28288256° N	74.51303375° E
206					10250	14.28250907° N	74.51336494° E
207					10300	14.28213255° N	74.51362125° E
208					10350	14.28170980° N	74.51379905° E
209					10400	14.28125949° N	74.51380279° E
210				298	10450	14.28080743° N	74.51379977° E
211				711	10500	14.28035598° N	74.51381417° E
212				404	10550	14.27991717° N	74.51392157° E
213					10600	14.27952427° N	74.51414827° E
214					10650	14.27913368° N	74.51438153° E
215					10700	14.27874379° N	74.51461582° E
216					10750	14.27838641° N	74.51489687° E
217					10800	14.27818321° N	74.51530312° E
218					10850	14.27807591° N	74.51575343° E
219				327	10900	14.27803745° N	74.51621307° E
220				328	10950	14.27812872° N	74.51666653° E
221				404	11000	14.27823448° N	74.51711722° E
222				732	11050	14.27826434° N	74.51757590° E
223				378	11100	14.27808855° N	74.51799820° E
225				379	11200	14.27746869° N	74.51867283° E
226					11250	14.27715982° N	74.51901108° E
227				380 & 382	11300	14.27701226° N	74.51944362° E
228				383	11350	14.27692891° N	74.51989922° E
229				404	11400	14.27688143° N	74.52035836° E
230					11450	14.27701353° N	74.52079850° E
231					11500	14.27719942° N	74.52122068° E
232					11550	14.27738883° N	74.52163744° E
233					11600	14.27732246° N	74.52209265° E
234					11650	14.27722450° N	74.52254519° E
235					11700	14.27712664° N	74.52299774° E
236					11750	14.27711123° N	74.52345879° E
237					11800	14.27722834° N	74.52390577° E
238					11850	14.27735748° N	74.52435000° E
239					11900	14.27737767° N	74.52480585° E
240					11950	14.27718992° N	74.52522640° E
241					12000	14.27709706° N	74.52567826° E
242					12050	14.27708144° N	74.52614047° E
243					12100	14.27690996° N	74.52656572° E
244					12150	14.27656241° N	74.52685594° E
245					12200	14.27617867° N	74.52701020° E
246					12250	14.27579451° N	74.52734533° E
247				XX	12300	14.27537035° N	74.52748820° E
248					12350	14.27495316° N	74.52765700° E
249					12400	14.27461883° N	74.52796898° E
250					12450	14.27427116° N	74.52826453° E
251					12500	14.27385907° N	74.52840850° E
252					12550	14.27340703° N	74.52840819° E
253					12600	14.27296697° N	74.52850497° E
254					12650	14.27259127° N	74.52875682° E
255					12700	14.27224274° N	74.52905196° E
256					12750	14.27190808° N	74.52936285° E
257					12800	14.27169183° N	74.52976675° E
258					12850	14.27151411° N	74.53019258° E
259					12900	14.27125332° N	74.53056983° E
260					12950	14.27090651° N	74.53086457° E
261					13000	14.27049991° N	74.53106608° E
262					13050	14.27009554° N	74.53126681° E
263					13100	14.26967580° N	74.53144595° E
264					13150	14.26923174° N	74.53151601° E
265					13200	14.26880477° N	74.53138213° E
266					13250	14.26848829° N	74.53105400° E
267					13300	14.26816484° N	74.53073242° E
268					13350	14.26776065° N	74.53052705° E
269					13400	14.26734564° N	74.53034325° E
270					13450	14.26693040° N	74.53015998° E
271					13500	14.26651211° N	74.52998416° E
272					13550	14.26609382° N	74.52980834° E
273					13600	14.26567552° N	74.52963252° E
274					13650	14.26524848° N	74.52948306° E
275					13700	14.26479885° N	74.52945271° E
276					13750	14.26435851° N	74.52955080° E
277					13800	14.26396170° N	74.52976972° E

LEGEND PLAN

- Alignment in Forest
- Alignment in Non Forest
- ----1526 Interval Text
- Survey No.

Rev.	Description	Date	Drw.	Dsg.	Chk.	App.

CLIENT
JIO DIGITAL FIBRE PRIVATE LIMITED
CIN: U64200GJ2018PTC105652
No. RMZ Icon, Palace Cross Road,
Vasanthnagar, Bengaluru 560 052.

CONSULTANT
Udbhav Infrastructure Pvt. Ltd.

PROJECT TITLE
Application Drawing for Seeking Approval
Application Drawing for Seeking Approval for Laying Underground Optical Fiber Cable in Forest Area of Karva, Honnavara Taluk,
Uttara Kannada District.

DRAWINGT TITLE
CADASTRAL MAP OF KARVA VILLAGE

Date	Drw.	Dsg.	Chk.	App.	Scale.	Drawing Status.
-	-	-	-		1:7920	-

Project No.	Drawing No.	Sheet No.	Rev.
-		7	-

JIO DIGITAL FIBRE PRIVATE LIMITED BANGALORE

LIST OF COORDINATES JALAVALLI (HONNAVAR TO MANKI) - HONNAVAR DIVISION

S.NO.	DISTRICT	TALUK	VILLAGE	SURVEY NO.	INTERVAL POINTS	LATITUDE	LONGITUDE
278	Uttara Kannada	Honnavara	Jalavalli	228	13850	14.26362667° N	74.53007992° E
279					13900	14.26334845° N	74.53044485° E
280					13950	14.26308098° N	74.53081854° E
281					14000	14.26281352° N	74.53119223° E
282					14050	14.26253180° N	74.53155429° E
283					14100	14.26224134° N	74.53190927° E
284					14150	14.26196937° N	74.53227953° E
285					14200	14.26170280° N	74.53265392° E
286					14250	14.26143632° N	74.53302832° E
287					14300	14.26115914° N	74.53339444° E
288					14350	14.26087165° N	74.53375186° E
289					14400	14.26052924° N	74.53405337° E
290					14450	14.26013621° N	74.53428091° E
291					14500	14.25973566° N	74.53449577° E
292					14550	14.25934885° N	74.53473391° E
293					14600	14.25898008° N	74.53500194° E
294					14650	14.25866015° N	74.53532796° E
295					14700	14.25842059° N	74.53571995° E
296					14750	14.25824164° N	74.53614532° E
297					14800	14.25811103° N	74.53658883° E
302				290	15050	14.25616739° N	74.53699992° E
303					15100	14.25571867° N	74.53702193° E
304					15150	14.25534890° N	74.53727826° E
305					15200	14.25503670° N	74.53761268° E
306					15250	14.25475922° N	74.53797861° E
307					15300	14.25448030° N	74.53834332° E
308					15350	14.25418759° N	74.53869656° E
309					15400	14.25389216° N	74.53904724° E
310					15450	14.25357602° N	74.53937856° E
311					15500	14.25325833° N	74.53970828° E
312					15550	14.25289415° N	74.53998111° E
313					15600	14.25247803° N	74.54015953° E
314					15650	14.25203284° N	74.54023373° E
315					15700	14.25158577° N	74.54030111° E
316					15750	14.25117139° N	74.54045804° E
317					15800	14.25102501° N	74.54088758° E
318					15850	14.25093175° N	74.54134111° E
319					15900	14.25084947° N	74.54179679° E
320					15950	14.25077299° N	74.54225360° E

AREA STATEMENT OF JALAVALLI (HONNAVAR TO MANKI) - HONNAVAR DIVISION

DISTRICT	TALUK	VILLAGE	SURVEY NO.	Area Width in m	AREA in Ha.	Length in M
Uttara Kannada	Honnavara	Jalavalli	228	0.3	0.030	1000
			408	0.3	0.003	100
			228	0.3	0.003	100
			290	0.3	0.028	933.33

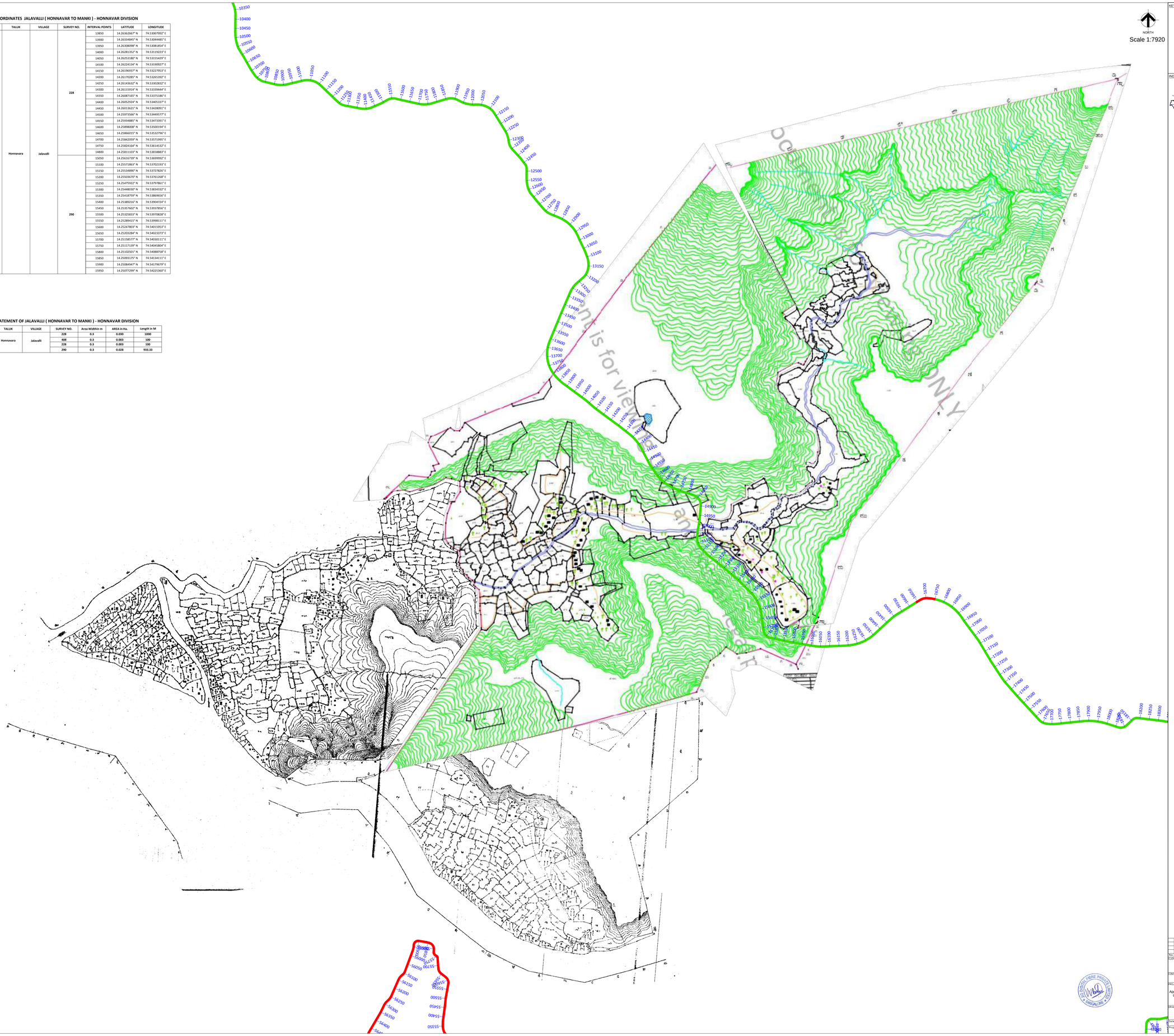

KEY PLAN

INDEX MAP OF VILLAGES

LEGEND PLAN

- Alignment in Forest
- Alignment in Non Forest
- 1526 Interval Text
- Survey No.

Rev	Description	Date	Drw	Dsg	Chk	App

CLIENT: JIO DIGITAL FIBRE PRIVATE LIMITED
CIN: U64200GJ2018PTC105652
No. RMZ Icon, Palace Cross Road,
Vasanthnagar, Bengaluru 560 052.

CONSULTANT: Udbhav Infrastructure Pvt. Ltd.

PROJECT TITLE: Application Drawing for Seeking Approval
Application Drawing for Seeking Approval for Laying Underground Optical Fiber Cable in Forest Area of Jalavalli, Honnavara Taluk, Uttara Kannada District.

DRAWING TITLE: CADASTRAL MAP OF JALAVALLI VILLAGE

Date	Drw.	Dsg.	Chk.	App.	Scale 1:7920	Drawing Status
Project No.	Drawing No.				Sheet No. of	Rev.

AREA STATEMENT OF MELINAMODAKANI (HONNAVAR TO MANKI) - HONNAVAR DIVISION

DISTRICT	TALUK	VILLAGE	SURVEY NO.	Area Widthin m	AREA in Ha.	Length in M
Uttara Kannada	Honnavara	Melinamodakani	35	0.3	0.016	533.33
			80	0.3	0.004	133.33
			XX	0.3	0.031	1033.33

LIST OF COORDINATE - MELINAMODAKANI (HONNAVAR TO MANKI) - HONNAVAR DIVISION

S.NO.	DISTRICT	TALUK	VILLAGE	SURVEY NO.	Area Widthin m	AREA in Ha.	INTERVAL POINTS	LATITUDE	LONGITUDE
321	Uttara Kannada	Honnavara	Melinamodakani	35	0.3	0.016	16000	14.25069651° N	74.54271042° E
322							16050	14.25065064° N	74.54317103° E
323							16100	14.25066551° N	74.54363415° E
324							16150	14.25068386° N	74.54409727° E
325							16200	14.25070573° N	74.54456017° E
326							16250	14.25079015° N	74.54501483° E
327							16300	14.25095799° N	74.54544403° E
328							16350	14.25121747° N	74.54582264° E
329							16400	14.25152222° N	74.54616486° E
330							16450	14.25182979° N	74.54650455° E
331							16500	14.25212630° N	74.54685408° E
334				80	0.3	0.004	16650	14.25285220° N	74.54802806° E
335							16700	14.25302504° N	74.54844969° E
336							16750	14.25297621° N	74.54890930° E
337				XX	0.3	0.031	16800	14.25283465° N	74.54934865° E
338							16850	14.25260488° N	74.54974670° E
339							16900	14.25229599° N	74.55008402° E
340							16950	14.25193085° N	74.55035621° E
341							17000	14.25156704° N	74.55063121° E
342							17050	14.25120414° N	74.55090761° E
343							17100	14.25083376° N	74.55117251° E
344							17150	14.25044568° N	74.55141025° E
345							17200	14.25005760° N	74.55164799° E
346							17250	14.24967779° N	74.55189923° E
347							17300	14.24930018° N	74.55215407° E
348							17350	14.24893282° N	74.55242348° E
349							17400	14.24859226° N	74.55272831° E
350							17450	14.24825220° N	74.55303369° E
351							17500	14.24792018° N	74.55334825° E
352							17550	14.24758816° N	74.55366281° E
353							17600	14.24725613° N	74.55397737° E
354							17650	14.24695559° N	74.55431886° E
355							17700	14.24688086° N	74.55477305° E
356							17750	14.24691781° N	74.55523470° E
357							17800	14.24696459° N	74.55569570° E

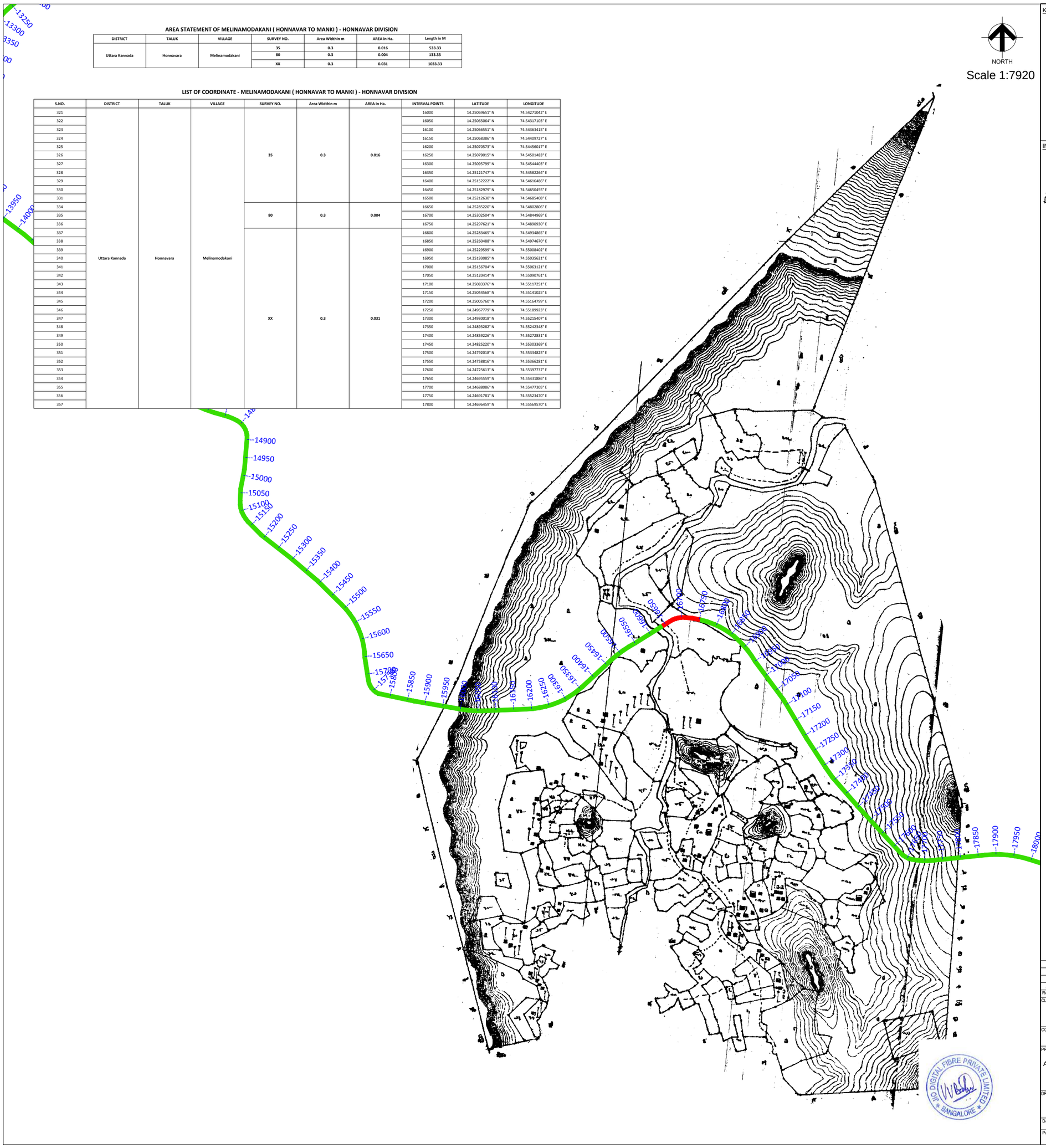

KEY PLAN

INDEX MAP OF VILLAGES

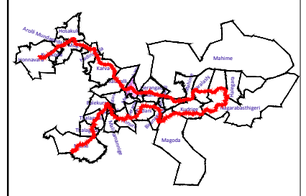

LEGEND PLAN

- Alignment in Forest
- Alignment in Non Forest
- -----1526 Interval Text
- Survey No.

Rev	Description	Date	Drw	Dsg	Chk	App
.	.	.	.	.	.	.

CLIENT
JIO DIGITAL FIBRE PRIVATE LIMITED
CIN: U64200GJ2018PTC105652
No. RMZ Icon, Palace Cross Road,
Vasanthnagar, Bengaluru 560 052.

CONSULTANT
Udbhav Infrastructure Pvt. Ltd.

PROJECT TITLE
Application Drawing for Seeking Approval
Application Drawing for Seeking Approval for Laying Underground Optical Fiber Cable in Forest Area of Melinamodakani, Honnavara Taluk, Uttara Kannada District.

DRAWINGT TITLE
CADASTRAL MAP OF MELINAMODAKANI VILLAGE

Date	Drw.	Dsg.	Chk.	App.	Scale.	Drawing Status.
.	.	.	.	.	1: 7920	.

Project No.	Drawing No.	Sheet No.	Rev.
.	.	9	.

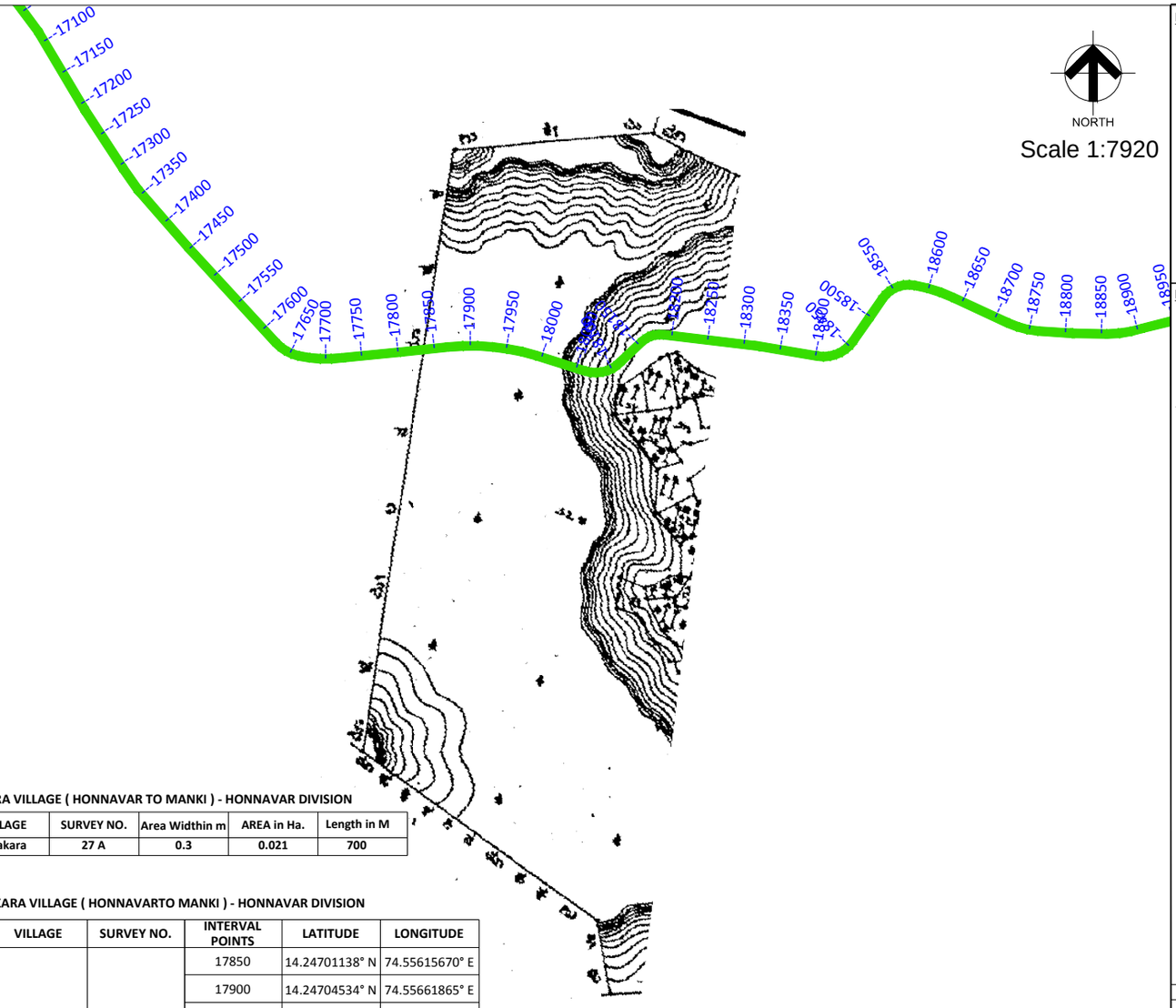

AREA STATEMENT OF ADAKARA VILLAGE (HONNAVAR TO MANKI) - HONNAVAR DIVISION

DISTRICT	TALUK	VILLAGE	SURVEY NO.	Area Widthin m	AREA in Ha.	Length in M
Uttara Kannada	Honnavara	Adakara	27 A	0.3	0.021	700

LIST OF COORDINATES - ADAKARA VILLAGE (HONNAVARTO MANKI) - HONNAVAR DIVISION

S.NO.	DISTRICT	TALUK	VILLAGE	SURVEY NO.	INTERVAL POINTS	LATITUDE	LONGITUDE
358	Uttara Kannada	Honnavara	Adakara	27 A	17850	14.24701138° N	74.55615670° E
359					17900	14.24704534° N	74.55661865° E
360					17950	14.24701266° N	74.55708043° E
361					18000	14.24690799° N	74.55753079° E
362					18050	14.24677196° N	74.55797280° E
363					18100	14.24676088° N	74.55842099° E
364					18150	14.24705913° N	74.55876735° E
365					18200	14.24717793° N	74.55918862° E
366					18250	14.24712445° N	74.55964885° E
367					18300	14.24707097° N	74.56010909° E
368					18350	14.24700561° N	74.56056758° E
369					18400	14.24693142° N	74.56102479° E
370					18450	14.24704907° N	74.56145232° E
371					18500	14.24741657° N	74.56172157° E

KEY PLAN

INDEX MAP OF VILLAGES

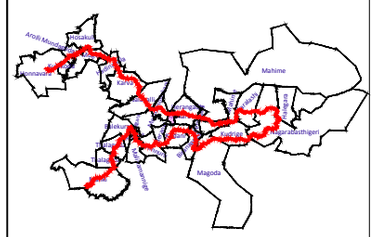

LEGEND PLAN

Alignment in Forest

Alignment in Non Forest

-----1526 Interval Text

Survey No.

Rev	Description	Date	Drw	Dsg	Chk	App
.	.	.	.	.	.	.

CLIENT
JIO DIGITAL FIBRE PRIVATE LIMITED
CIN: U64200GJ2018PTC105652
No. RMZ Icon, Palace Cross Road,
Vasanthnagar, Bengaluru 560 052.

CONSULTANT
Udbhav Infrastructure Pvt. Ltd.

PROJECT TITLE
Application Drawing for Seeking Approval
Application Drawing for Seeking Approval for Laying Underground Optical Fiber Cable in Forest Area of Adakara, Honnavara Taluk, Uttara Kannada District.

DRAWINGT TITLE
CADASTRAL MAP OF ADAKARA VILLAGE

Date	Drw.	Dsg.	Chk.	App.	Scale.	Drawing Status.
.	.	.	.	.	1:7920	.

Project No.	Drawing No.	Sheet No.	Rev.
.	.	10	.

JIO DIGITAL FIBRE PRIVATE LIMITED * BANGALORE *

LIST OF COORDINATES - HERANGADI VILLAGE

S.NO.	DISTRICT	TALUK	VILLAGE	SURVEY NO.	INTERVAL POINTS	LATITUDE	LONGITUDE
372	Uttara Kannada	Honnavara	Herangadi	204 A 1	18550	14.24776254° N	74.56201355° E
373					18600	14.24777282° N	74.56246264° E
374					18650	14.24760716° N	74.56289312° E
375					18700	14.24741814° N	74.56331416° E
376					18750	14.24725937° N	74.56374655° E
377					18800	14.24722055° N	74.56420804° E
378					18850	14.24720861° N	74.56467132° E
379					18900	14.24725968° N	74.56513021° E
380					18950	14.24737288° N	74.56557887° E
381					19000	14.24748326° N	74.56602833° E
382					19050	14.24755919° N	74.56648491° E
383					19100	14.24762533° N	74.56694342° E
384				336	19150	14.24769147° N	74.56740192° E
385				178	19200	14.24775682° N	74.56786054° E
387				182	19300	14.24792932° N	74.56876971° E
388					19350	14.24804817° N	74.56921610° E
389				204 A 1	19400	14.24819708° N	74.56965355° E
390					19450	14.24832233° N	74.57009890° E
391					19500	14.24835179° N	74.57055714° E
392					19550	14.24819176° N	74.57098824° E
393					19600	14.24790734° N	74.57134583° E
394					19650	14.24752276° N	74.57158687° E
395					19700	14.24712455° N	74.57180629° E
396					19750	14.24672176° N	74.57201630° E
397					19800	14.24629214° N	74.57215857° E
398					19850	14.24586450° N	74.57228997° E
399					19900	14.24568565° N	74.57270030° E
400					19950	14.24579711° N	74.57314410° E
401					20000	14.24594187° N	74.57358288° E
402					20050	14.24602645° N	74.57403750° E
403					20100	14.24599897° N	74.57449869° E
404					20150	14.24587128° N	74.57494313° E
405					20200	14.24573932° N	74.57538643° E
410				204 A 1	20450	14.24497284° N	74.57756546° E
411					20500	14.24484031° N	74.57800719° E
412					20550	14.24484914° N	74.57846875° E
413					20600	14.24487020° N	74.57893140° E
414					20650	14.24475566° N	74.57937208° E
415					20700	14.24443274° N	74.57969532° E
416					20750	14.24410845° N	74.58001798° E
417					20800	14.24392979° N	74.58043706° E
418					20850	14.24395029° N	74.58089873° E
419					20900	14.24411223° N	74.58132429° E
420					20950	14.24439061° N	74.58168927° E
421					21000	14.24464138° N	74.58207139° E

AREA STATEMENT - HERANGADI VILLAGE

DISTRICT	TALUK	VILLAGE	SURVEY NO.	Area Widthin m	AREA in Ha.	Length in M
Uttara Kannada	Honnavara	Herangadi	204 A 1	0.3	0.018	600
			336	0.3	0.001	33.33
			178	0.3	0.001	33.33
			182	0.3	0.003	100
			204 A 1	0.3	0.024	800
			204 A 1	0.3	0.018	600

KEY PLAN

INDEX MAP OF VILLAGES

LEGEND PLAN

- Alignment in Forest
- Alignment in Non Forest
- -----1526 Interval Text
- Survey No.

Rev	Description	Date	Drw	Dsg	Chk	App

CLIENT
JIO DIGITAL FIBRE PRIVATE LIMITED
CIN: U64200GJ2018PTC105652
No. RMZ Icon, Palace Cross Road,
Vasanthnagar, Bengaluru 560 052.

CONSULTANT
Udbhav Infrastructure Pvt. Ltd.

PROJECT TITLE
Application Drawing for Seeking Approval
Application Drawing for Seeking Approval for Laying Underground Optical Fiber Cable in Forest Area of Herangadi, Honnavara Taluk,
Uttara Kannada District.

DRAWINGT TITLE
CADASTRAL MAP OF
HERANGADI VILLAGE

Date	Drw.	Dsg.	Chk.	App.	Scale. 1: 7920	Drowing Status.
Project No.	Drawing No.					Sheet No. 11 / Rev.

JIO DIGITAL FIBRE PRIVATE LIMITED BANGALORE

LIST OF COORDIANTES HERANGADI VILLAGE (HONNAVAR TO MANKI) -HONNAVAR DIVISION

S.NO.	DISTRICT	TALUK	VILLAGE	SURVEY NO.	INTERVAL POINTS	LATITUDE	LONGITUDE
422	Uttara Kannada	Honnavara	Herangadi	XX	21050	14.24460983° N	74.58253082° E
423					21100	14.24455415° N	74.58299077° E
424					21150	14.24449847° N	74.58345073° E
425					21200	14.24446258° N	74.58391275° E
426					21250	14.24442641° N	74.58437475° E
427					21300	14.24423522° N	74.58478547° E
428					21350	14.24387310° N	74.58506206° E
429					21400	14.24353304° N	74.58536281° E
430					21450	14.24336406° N	74.58579089° E
431					21500	14.24321888° N	74.58622982° E
432					21550	14.24309042° N	74.58667374° E

AREA STATEMENT HERANGADI VILLAGE (HONNAVAR TO MANKI) -HONNAVAR DIVISION

DISTRICT	TALUK	VILLAGE	SURVEY NO.	Area Widthin m	AREA in Ha.	Length in M
Uttara Kannada	Honnavara	Herangadi	XX	0.3	0.015	500

NORTH

Scale 1:7920

KEY PLAN

INDEX MAP OF VILLAGES

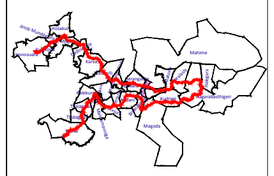

LEGEND PLAN

- Alignment in Forest
- Alignment in Non Forest
- ----1526 Interval Text
- Survey No.

Rev	Description	Date	Drw	Dsg	Chk	App
-	-	-	-	-	-	-

CLIENT
JIO DIGITAL FIBRE PRIVATE LIMITED
CIN: U64200GJ2018PTC105652
No. RMZ Icon, Palace Cross Road,
Vasanthnagar, Bengaluru 560 052.

CONSULTANT
Udbhav Infrastructure Pvt. Ltd.

PROJECT TITLE
Application Drawing for Seeking Approval
Application Drawing for Seeking Approval for Laying Underground Optical Fiber Cable in Forest Area of Herangadi, Honnavara Taluk, Uttara Kannada District.

DRAWINGT TITLE
CADASTRAL MAP OF HERANGADI VILLAGE

Date	Drw.	Dsg.	Chk.	App.	Scale.	Drawing Status.
-	-	-	-	-	1: 7920	-

Project No.	Drawing No.	Sheet No.	Rev.
-	-	11	-

LIST OF COORDINATES - MAHIME (JONNAVAR TO MANKI) - HONNAVAR DIVISION

S.No.	DISTRICT	TALUK	VILLAGE	SURVEY NO.	ARTIFICIAL POINTS	LATITUDE	LONGITUDE
415	Uttara Kannada	Honnavara	Mahime	63	21409	14.2438237°N	75.5871242°E
416					21410	14.2435410°N	75.5875047°E
417					21760	14.2439607°N	75.5880668°E
418					21762	14.2439224°N	75.5885007°E
419					21963	14.2438177°N	75.5889730°E
420					21964	14.2439624°N	75.5894312°E
421					21965	14.2438429°N	75.5898808°E
422					22055	14.2439008°N	75.5903132°E
423					22056	14.2437924°N	75.5907588°E
424					22057	14.2437656°N	75.5911997°E
425					22058	14.2433197°N	75.5916142°E
426					22104	14.2429669°N	75.5920348°E
427					22105	14.2428864°N	75.5924660°E
428					22106	14.2428380°N	75.5928175°E
429					22350	14.2431764°N	75.5932560°E
430					22352	14.2437710°N	75.5932273°E
431				72	23463	14.2439918°N	75.5929234°E
432					24403	14.2441110°N	75.5928808°E
433					24404	14.2437417°N	75.5923648°E
434					24768	14.2438387°N	75.5917364°E
435					24769	14.2441110°N	75.5912344°E
436					24770	14.2441110°N	75.5907324°E
437					24804	14.2438604°N	75.5902172°E
438					24805	14.2438604°N	75.5897020°E
439					24806	14.2438387°N	75.5891868°E
440					24807	14.2438387°N	75.5886716°E
441					24808	14.2438387°N	75.5881564°E
442					25000	14.2433008°N	75.5876412°E
443					25001	14.2438387°N	75.5871260°E
444					25002	14.2438387°N	75.5866108°E
445					25003	14.2438387°N	75.5860956°E
446					25004	14.2438387°N	75.5855804°E
447					25005	14.2438387°N	75.5850652°E
448					25006	14.2438387°N	75.5845500°E
449					25007	14.2438387°N	75.5840348°E
450					25008	14.2438387°N	75.5835196°E
451					25009	14.2438387°N	75.5830044°E
452					25010	14.2438387°N	75.5824892°E
453					25011	14.2438387°N	75.5819740°E
454					25012	14.2438387°N	75.5814588°E
455					25013	14.2438387°N	75.5809436°E
456					25014	14.2438387°N	75.5804284°E
457					25015	14.2438387°N	75.5799132°E
458					25016	14.2438387°N	75.5793980°E
459					25017	14.2438387°N	75.5788828°E
460					25018	14.2438387°N	75.5783676°E
461					25019	14.2438387°N	75.5778524°E
462					25020	14.2438387°N	75.5773372°E
463					25021	14.2438387°N	75.5768220°E
464					25022	14.2438387°N	75.5763068°E
465					25023	14.2438387°N	75.5757916°E
466					25024	14.2438387°N	75.5752764°E
467					25025	14.2438387°N	75.5747612°E
468					25026	14.2438387°N	75.5742460°E
469					25027	14.2438387°N	75.5737308°E
470					25028	14.2438387°N	75.5732156°E
471					25029	14.2438387°N	75.5727004°E
472					25030	14.2438387°N	75.5721852°E
473					25031	14.2438387°N	75.5716700°E
474					25032	14.2438387°N	75.5711548°E
475					25033	14.2438387°N	75.5706396°E
476					25034	14.2438387°N	75.5701244°E
477					25035	14.2438387°N	75.5696092°E
478					25036	14.2438387°N	75.5690940°E
479					25037	14.2438387°N	75.5685788°E
480					25038	14.2438387°N	75.5680636°E
481					25039	14.2438387°N	75.5675484°E
482					25040	14.2438387°N	75.5670332°E
483					25041	14.2438387°N	75.5665180°E
484					25042	14.2438387°N	75.5660028°E
485					25043	14.2438387°N	75.5654876°E
486					25044	14.2438387°N	75.5649724°E
487					25045	14.2438387°N	75.5644572°E
488					25046	14.2438387°N	75.5639420°E
489					25047	14.2438387°N	75.5634268°E
490					25048	14.2438387°N	75.5629116°E
491					25049	14.2438387°N	75.5623964°E
492					25050	14.2438387°N	75.5618812°E
493					25051	14.2438387°N	75.5613660°E
494					25052	14.2438387°N	75.5608508°E
495					25053	14.2438387°N	75.5603356°E
496					25054	14.2438387°N	75.5598204°E
497					25055	14.2438387°N	75.5593052°E
498					25056	14.2438387°N	75.5587900°E
499					25057	14.2438387°N	75.5582748°E
500					25058	14.2438387°N	75.5577596°E
501					25059	14.2438387°N	75.5572444°E
502					25060	14.2438387°N	75.5567292°E
503					25061	14.2438387°N	75.5562140°E
504					25062	14.2438387°N	75.5556988°E
505					25063	14.2438387°N	75.5551836°E
506					25064	14.2438387°N	75.5546684°E
507					25065	14.2438387°N	75.5541532°E
508					25066	14.2438387°N	75.5536380°E
509					25067	14.2438387°N	75.5531228°E
510					25068	14.2438387°N	75.5526076°E
511					25069	14.2438387°N	75.5520924°E
512					25070	14.2438387°N	75.5515772°E
513					25071	14.2438387°N	75.5510620°E
514					25072	14.2438387°N	75.5505468°E
515					25073	14.2438387°N	75.5500316°E
516					25074	14.2438387°N	75.5495164°E
517					25075	14.2438387°N	75.5490012°E

AREA STATEMENT - MAHIME (JONNAVAR TO MANKI) - HONNAVAR DIVISION

DISTRICT	TALUK	VILLAGE	SURVEY No.	Area Hectare-a	AREA in Ha.	Length in M
Uttara Kannada	Honnavara	Mahime	63	0.1	0.027	966
			72	0.1	0.036	1100

N
Scale 1:7925

DISTRICT

VICINITY MAP - VILLAGES

LEGEND PLAN

LEGEND PLAN
Alignment in Design
Alignment in Ground Survey
Center Line
Survey No.

PROJECT : PROPOSED SAND BOX AT MAHIME (JONNAVAR TO MANKI) - HONNAVAR DIVISION
NO. KARWAR / MINOR / 21 / 2020

DRAWING TITLE : LEGEND PLAN

LEGEND DEVELOPERS PVT. LTD
Mining Consultants
Plot No. 1, Ground Floor, Sai Sadan, Near Ganesh Temple, Ashok Nagar, Ward No. 3, Ankola - 581314, Uttara Kannada, Karnataka
Ph: 08388-233333, 233334, 233335
Email: legendkarwar@gmail.com, legendkarwar@yahoo.com
Website: www.legendkarwar.com

DRAWN BY : LEGEND DEVELOPERS PVT. LTD.

DATE : 01-01-2021 | SCALE : 1:7925 | DRAWING NO. : 01

SHEET SIZE : 1000 X 1000 mm | Drawn by : DSC

LIST OF COORDINATES - UPPONI VILLAGE (HONNAVAR TO MANKI) - HONNAVAR DIVISION

S.NO.	DISTRICT	TALUK	VILLAGE	SURVEY NO.	INTERVAL POINTS	LATITUDE	LONGITUDE
450	Uttara Kannada	Honnavara	Upponi	**90**	22450	14.24026862° N	74.59399098° E
452				**90**	22550	14.23967905° N	74.59466326° E
453					22600	14.23923652° N	74.59467797° E
454					22650	14.23881763° N	74.59451237° E
455					22700	14.23837905° N	74.59459170° E
456					22750	14.23805188° N	74.59490420° E
457					22800	14.23789414° N	74.59533530° E
458					22850	14.23779054° N	74.59578644° E
459					22900	14.23773125° N	74.59624420° E
460					22950	14.23781144° N	74.59669942° E
461					23000	14.23795286° N	74.59713742° E
462					23050	14.23825653° N	74.59747310° E
463					23100	14.23856270° N	74.59780498° E
464					23150	14.23852965° N	74.59825190° E
465					23200	14.23836261° N	74.59868239° E
468				90	23350	14.23835178° N	74.60005978° E
469					23400	14.23847765° N	74.60050489° E
470					23450	14.23857269° N	74.60095734° E
471					23500	14.23864170° N	74.60141512° E
472					23550	14.23859590° N	74.60187424° E
473					23600	14.23868289° N	74.60232895° E
484				90	24150	14.23972595° N	74.60686502° E
485					24200	14.23993557° N	74.60727567° E
486					24250	14.24012697° N	74.60769240° E
487					24300	14.24011379° N	74.60815352° E
488					24350	14.24019347° N	74.60860972° E
489					24400	14.24030321° N	74.60905916° E
490					24450	14.24041785° N	74.60950749° E
491					24500	14.24052748° N	74.60995703° E
492					24550	14.24055312° N	74.61041873° E

AREA STATEMENT - UPPONI VILLAGE (HONNAVAR TO MANKI) - HONNAVAR DIVISION

DISTRICT	TALUK	VILLAGE	SURVEY NO.	Area Widthin m	AREA in Ha.	Length in M
Uttara Kannada	Honnavara	Upponi	**90**	**0.3**	**0.001**	**33.33**
			90	**0.3**	**0.021**	**700**
			90	**0.3**	0.009	300
			90	**0.3**	0.013	433.33

NORTH

Scale 1:7920

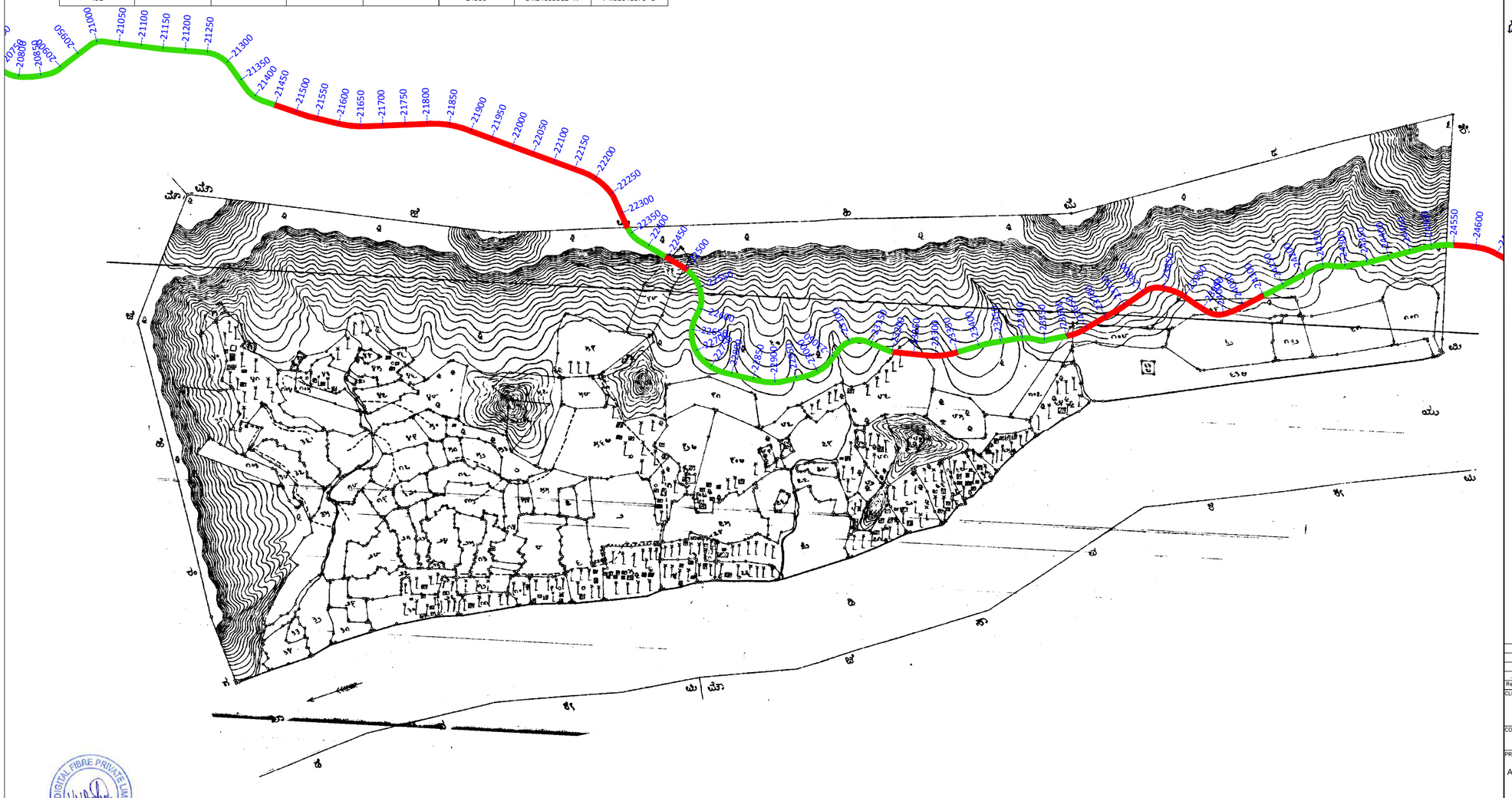

KEY PLAN

INDEX MAP OF VILLAGES

LEGEND PLAN

- Alignment in Forest
- Alignment in Non Forest
- -----1526 Interval Text
- Survey No.

Rev	Description	Date	Drw	Dsg	Chk	App
-	-	-	-	-	-	-

CLIENT
JIO DIGITAL FIBRE PRIVATE LIMITED
CIN: U64200GJ2018PTC105652
No. RMZ Icon, Palace Cross Road,
Vasanthnagar, Bengaluru 560 052.

CONSULTANT
Udbhav Infrastructure Pvt. Ltd.

PROJECT TITLE
Application Drawing for Seeking Approval
Application Drawing for Seeking Approval for Laying Underground Optical Fiber Cable in Forest Area of Upponi, Honnavara Taluk, Uttara Kannada District.

DRAWINGT TITLE
CADASTRAL MAP OF UPPONI VILLAGE

Date	Drw.	Dsg.	Chk.	App.	Scale.	Drawing Status.
-	-	-		-	1: 7920	-
Project No.	Drawing No.				Sheet No.	Rev.
-	-				14	-

JIO DIGITAL FIBRE PRIVATE LIMITED BANGALORE

LISR OF COORDINATES - SARALASHI VILLAGE (HONNAVAR TO MANKI) - HONNAVAR DIVISION

S.NO.	DISTRICT	TALUK	VILLAGE	SURVEY NO.	INTERVAL POINTS	LATITUDE	LONGITUDE
519	Uttara Kannada	Honnavara	Saralashi	69 A	25900	14.24703154° N	74.61601127° E
520					25950	14.24745096° N	74.61618424° E
521					26000	14.24787040° N	74.61635718° E
522					26050	14.24828983° N	74.61653011° E
523					26100	14.24870718° N	74.61670741° E
524					26150	14.24909743° N	74.61694139° E
525					26200	14.24947642° N	74.61719242° E
526					26250	14.24975110° N	74.61755805° E
527					26300	14.25000979° N	74.61793817° E
528					26350	14.25025369° N	74.61832780° E
529					26400	14.25047517° N	74.61873186° E
530					26450	14.25069666° N	74.61913592° E
531					26500	14.25091815° N	74.61953999° E
532					26550	14.25107499° N	74.61996850° E
533					26600	14.25095630° N	74.62041070° E
534					26650	14.25066964° N	74.62075961° E
535					26700	14.25022789° N	74.62085289° E
536					26750	14.24978263° N	74.62093311° E
537				61	26800	14.24935454° N	74.62107499° E
538				69	26850	14.24899426° N	74.62135258° E
539				11	26900	14.24865484° N	74.62165873° E
542				11	27050	14.24802526° N	74.62283553° E
543					27100	14.24806820° N	74.62329556° E
544					27150	14.24821843° N	74.62373206° E

AREA STATEMENT OF SARALASHI VILLAGE (HONNAVAR TO MANKI) - HONNAVAR DIVISION

DISTRICT	TALUK	VILLAGE	SURVEY NO.	Area Widthin m	AREA in Ha.	Length in M
Uttara Kannada	Honnavara	Saralashi	69 A	**0.3**	0.027	900
			61	**0.3**	0.001	33.33
			69	**0.3**	0.001	33.33
			11	**0.3**	0.001	33.33
			11	**0.3**	0.004	133.33

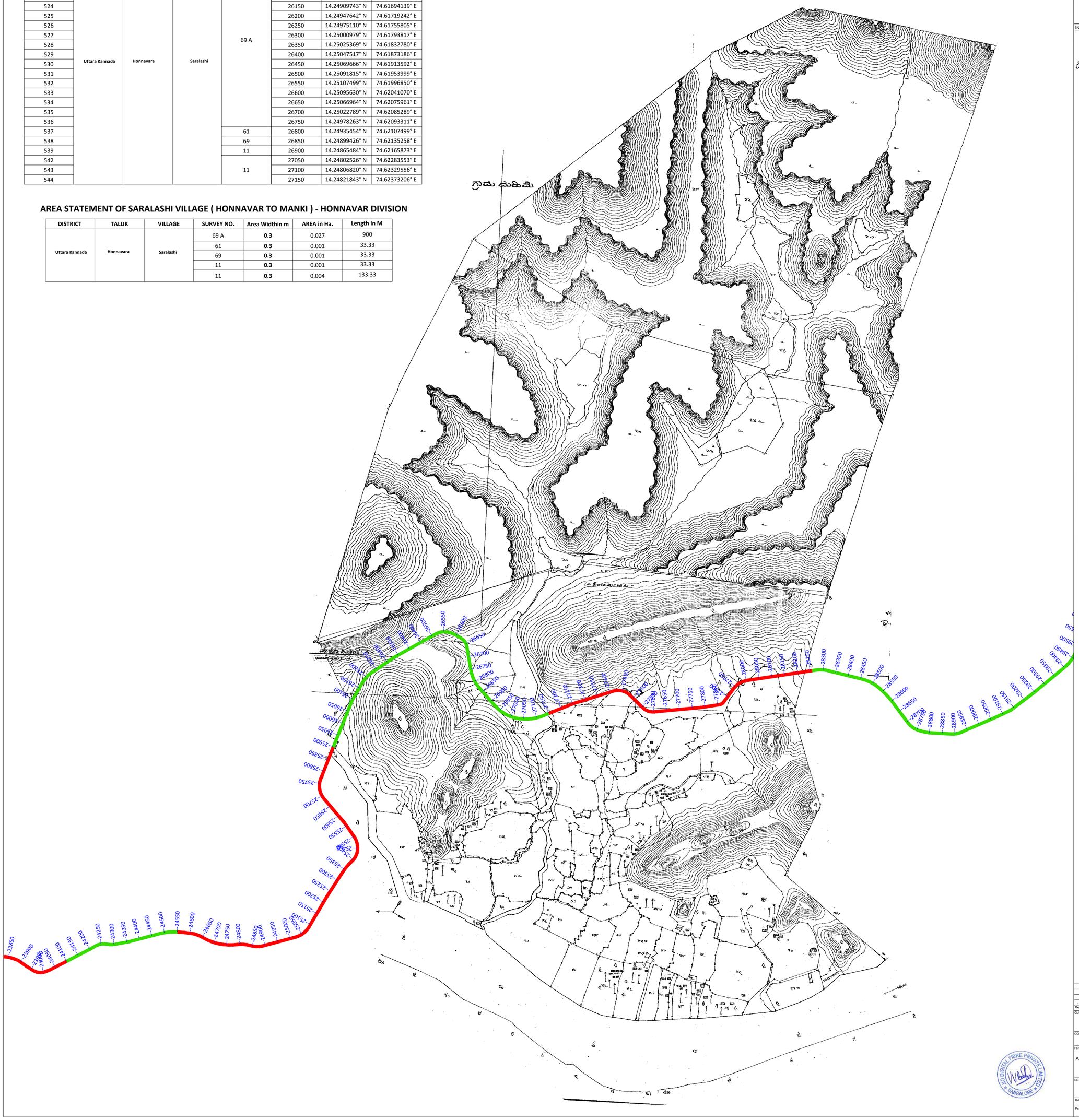

KEY PLAN

INDEX MAP OF VILLAGES

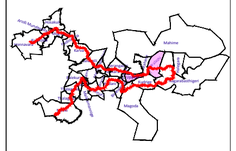

LEGEND PLAN

- Alignment in Forest
- Alignment in Non Forest
- -----1526 Interval Text
- Survey No.

Rev	Description	Date	Drw	Dsg	Chk	App

CLIENT
JIO DIGITAL FIBRE PRIVATE LIMITED
CIN: U64200GJ2018PTC105652
No. RMZ icon, Palace Cross Road,
Vasanthnagar, Bengaluru 560 052.

CONSULTANT
Udbhav Infrastructure Pvt. Ltd.

PROJECT TITLE
Application Drawing for Seeking Approval
Application Drawing for Seeking Approval for Laying Underground Optical Fiber Cable in Forest Area of Saralashi, Honnavara Taluk, Uttara Kannada District.

DRAWINGT TITLE
CADASTRAL MAP OF SARALASHI VILLAGE

Date	Drw.	Dsg.	Chk.	App.	Scale.	Drawing Status.
-	-	-	-		1:7920	

Project No.	Drawing No.	Sheet No.	Rev.
-	-	15	-

JIO DIGITAL FIBRE PRIVATE LIMITED BANGALORE