



GOVERNMENT OF JAMMU AND KASHMIR
OFFICE OF THE CHIEF CONSERVATOR OF FORESTS, JAMMU

(Forest Complex, Exchange Road, Dogra Hall) Ph. 0191 – 2547748, 2545400 Fax: 2562929, Email:ccfjammu1@gmail.com

Sub: Work programme of Compensatory Afforestation w.r.t Forest Clearance for "Construction of Kundhardan – Mamankote Road; Upper Package No: JK14-567" under PMGSY in Mahore Forest Division.

Ref: DFO Mahore's No: DFO/MFD/373-74 Dated 27.05.2021.

ORDER

The work proposal for Compensatory Afforestation to be done in lieu of diversion of 7.69 hectare of forest land in Mahore Forest Division for "Construction of Kundhardan – Mamankote Road; Upper Package No: JK14-567" under PMGSY to the tune of Rs. 83.091 Lacs, prepared and submitted by the Divisional Forest Officer, Mahore Forest Division is hereby approved / sanctioned, as per the details given below:-

Proposal No	Location	Area involved for diversion	Area of C.A Plan	Crown Density	Spp. To be planted.
FP/JK/Road/48777/2020	Co. 52/GG	7.69 Ha	15.5 Ha	0.2	Indigenous Species

The approval / sanction is subject to the following conditions: -

- 1) All the terms and conditions as per the provisions of Forest Conservation Act 1980 w.r.t Compensatory Afforestation are complied with.
- 2) That the existing Forest Tariff Rate schedule shall be applicable.
- 3) That the DFO, Mahore Forest Division shall be the implementing agency for executing the CA Plan.

(K. Ramesh Kumar), IFS
Chief Conservator of Forests
Jammu

Dated: 01.05.2021.

No: CCFJ/Plg/21-22/42/ 965-68

Copy to: -

1. Pr. Chief Conservator of Forests (HoFF), J&K, Jammu for favour of information.
2. APCCF / Nodal Officer, FCA, O/o the PCCF J&K for favour of information.
3. CF, West Circle, Rajouri.
4. DFO, Mahore Forest Division for information and necessary action.



GOVERNMENT OF JAMMU AND KASHMIR (UT)
OFFICE OF THE DIVISIONAL FOREST OFFICER,
MAHORE FOREST DIVISION, HQ DHARMARI
(Email – dfomahore@gmail.com)



The Conservator of Forests,
West Circle
Rajouri

No: DFO/MFD/ 373-74

Dated: 27/05/2021

Sub: Request for approval of Compensatory Afforestation Scheme for proposal No. FP/JK/ROAD/48777/2020 for Construction of Road from Kundhardan To Mamankote Upper Package No. JK14-567 under PMGSY in J&K UT in Parvish Portal.


Sir,

In reference to the subject cited above, it is requested to your goodself to kindly provide Approval for proposal of compensatory afforestation scheme of proposal No. FP/JK/ROAD/48777/2020 for Construction of Road from Kundhardan To Mamankote Upper Package No. JK14-567 of Block Dewal & Beat Manjikote in Gulabgarh Range for uploading in Parivesh portal for further processing of the case.


Hence submitted for favour of information please.

Proposal No.	Location of proposed area	Area involved for diversion	Area of CA Plan	Crop Density	Spp. to be planted.
FP/JK/ROAD/48777/2020	52/GG	7.69 Ha	15.5 Ha	0.2	Kail, Deodar, Fir, Spruce etc.

Yours faithfully,


Mohinder Singh (SFS)
Divisional Forest Officer
Mahore Forest Division
Dharmari

Copy submitted to the Chief Conservator of Forests, Jammu for favour of information please.


Mohinder Singh (SFS)
Divisional Forest Officer
Mahore Forest Division
Dharmari

Ashraf Choudhary

Compensatory Afforestation Scheme 52/GG

Plants per Ha: 1000 Nos

Full Title of Forest land Diversion Project: Const. of Road Kundradhan to Mamankote

File No. FP/JK/ROAD/48777/2020

Date of Proposal: 18-08-2020

Name of the Forest Division (where forest land is proposed to be diverted): Mahore Forest Division

Forest Area to be diverted: 7.69 Ha

Forest/NFL area to be planted:- 15.5 Ha

No. of trees to be felled:- 630 Nos

No. of plants/poles to be damaged:- Nil

No. of plants to be planted in the Scheme:- 15500

Details of land where C.A. is to be carried out:

Degraded forest land	Yes/ No.	Yes	Area: (in Ha)	15.50
Non – Forest land	Yes/ No.	No	Area: (in Ha)	0

Forest Division: Mahore

District. Reasi

Range Gulabgarh

Tehsil: Chassana

Compt. 52/GG

Khsra No. (for non Forest land)

C.A Site (Name of the location)

CA Area (in Ha)15.5

CA Site Geo Cooddinates: Lat. N-33 24 1.16 Long. E-74 49 12.19

In case of no forest are identified for CA then what is the distance of CA site from the adjoining forest boundary:.....

- Description of Site: **Calvey/ Loam**
- Topography: Hilly/ undulatin/ plain: **Hilly**
- Slope Steep/Medium/Gentle: **steep to precipitous**
- For no Forest land- description of existing vegetation/root stock and density
- In case degraded forest land- description of forest type and crown density: **1 to 5**

It may be noted that forest land diversion proposal and corresponding CA

Model CA for 28.00 ha in Degraded Forest in Jammu Region


S. No.	Description			Rate	Total Amount (in Rs)
		Unit	No.		
A					
1	1st year cost of Afforestation	Nos	15500	40.03	6.2047
2	2 nd year maintenance	Nos	3875	40.03	1.5512
3	3 rd year maintenance	Nos	1550	40.03	0.6205
4	4 th year maintenance	Nos	775	40.03	0.3102
5	5 th year maintenance	Nos	775	40.03	0.3102
6	6 th year maintenance	Nos	775	40.03	0.3102
7	7 th year maintenance	Nos	775	40.03	0.3102
8	8 th year maintenance	Nos	775	40.03	0.3102
9	9 th year maintenance	Nos	775	40.03	0.3102
10	10 th year maintenance	Nos	775	40.03	0.3102
	Total				10.5479
B	Other Afforestation Interventions (As per the requirement of the site condition)				
1	Patch Sowing	No of patches	5000	6.99	0.3495
2	Planting of Grass slips	No of slips	4000	6.35	0.2540
	Total				0.6035
C	Fencing				
1	Square PCC Fence Post fencing (4 Strand/ 7 Strand)	RFT	0	72.78	0.0000
2	Wooden Fencing	Rft	6000	68.32	4.0992
3	Chain link fencing	0	0	0	0.0000
4	Fencing repair		2000	16.74	0.3348
	Total				4.4340
D	Site Preparation: (Cutting, Grubbing and removal of Lantana)	Ha.	0	22904	0.0000
E	Pruning and Training of Existing Root Stocks:	No.	0	6.35	0.0000
F	Soil & water conservation and protection measures like construction of fires lines and inspection path	-	80	1099	0.8792


G	Over Head Charges (10% of the CA charges)				1.6460
	Total (A+B+C+D+E+F+F)				18.1106
Total Net Present value per Ha @ Rs. 845000					64.9800
Grant total= C.A+ NPV					83.0906

The Afforestation cost is calculated as per the Jammu & Kashmir Forest Rate Schedule Tariff 2017

III. Technical details: Technical details of compensatory Afforestation Scheme are as follows:

- i) General Details: Compt 52/GG located at Village Chassote
- ii) Plantation Method: Poly bagged plants
- iii) Sapling: **Eight feet**
- iv) Species proposed to be planted Deodar, Kail, Banj, Dedonia, Ulmus, Rubinia, Mellia.
- v) Silvicultural Operations: weeding
- vi) Soil and Moisture Conservation works: DRSM 80 cum
- vii) Protection (Fencing, Watch and Ward Peoples, Participation etc)
- viii) Proposed Monitoring Mechanism: Forest field functionaries
- ix) Any other Information.


R. Gulabgarh


Mohinder Singh, SFS
Divisional Forest Officer
Mahore Forest Division
Dharmari