

75°35'6.000"E

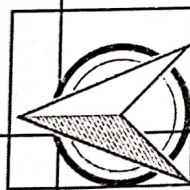
75°35'8.160"E

75°35'10.320"E





75°35'12.480"E

75°35'14.640"E

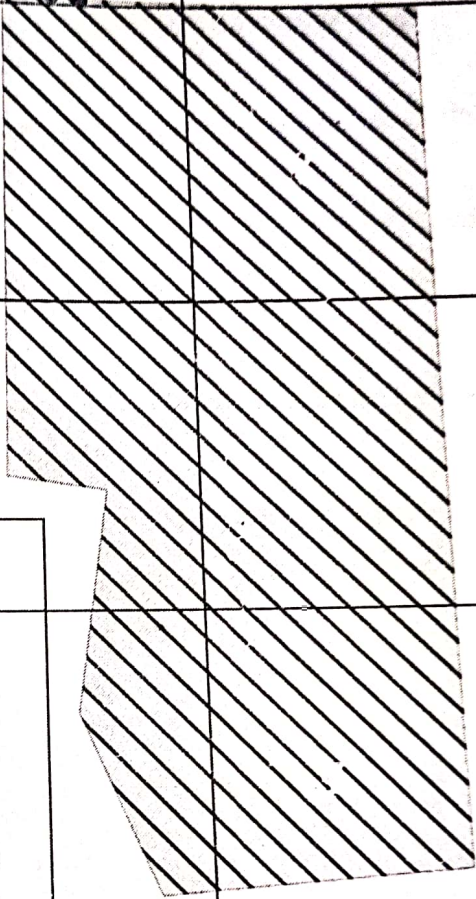
DIVERSION OF 0.0072 HA OF FOREST LAND FOR CONSTRUCTION OF AGI PALACE AT VILLAGE PHOLRIWAL, JALANDHAR CITY TO PARTAPURA 66 FEET ROAD, TEHSIL & DISTRICT JALANDHAR



Legend

-  PROJECT SITE
-  DIVERTED FOREST AREA
-  ROAD
-  GPS

- 75.58689, 31.27051
- 75.58681, 31.27046
- 75.58681, 31.27041
- 75.58689, 31.27036



31°16'17.040"N

31°16'14.880"N

31°16'12.720"N

31°16'10.560"N

Divisional Forest Officer,
Jalandhar Forest Division,
Jalandhar.

C/S
[Signature]

For AGI Infra Ltd.

[Signature]
Managing Director

75°35'14.640"E

75°35'12.480"E

75°35'10.320"E

75°35'8.160"E

75°35'6.000"E

0.00025

0

0.00025

0.0005

0.00075

0.001 m

