

## PROCEEDINGS OF THE GOVERNMENT OF KARNATAKA

**Sub:** To accord approval for the increase in the project cost of Cauvery Water Supply Scheme (CWSS) Stage-V from Rs. 5052 crore to Rs. 5550 crore-reg

### **READ:**

1. Government Order No: UDD 269 MNI 2010, dated: 02.12.2010
2. Government Order No: UDD 11 MNI 2015 dated: 23.5.2015.
3. Government Order No: UDD 11 MNI 2015 dated: 2.2.2016.
4. Government Order No: UDD 11 MNI 2015 dated: 18.10.2016.
5. Letter No: BWSSB/CH/Stage-V/106/2017-18 dated: 14.7.2017 received from the Chairman, Bangalore Water Supply and Sewerage Board.

\* \* \* \* \*

### **PREAMBLE:**

In Government Order read at (1) above, Government have accorded administrative approval to take up the water and sanitary facilities to the newly added 110 villages coming under the jurisdiction of Bruhat Bangalore Mahanagara Palike through BWSSB.

In Government Order read at (2) above, Government have accorded the administrative approval for the revised Detailed Project Report of BWSSB costing Rs. 5018.36 Crores for providing water supply and sewerage system to the 5 Zones covering an area of 225 Sq. K.Ms in 110 villages of the Bruhat Bangalore Mahanagara Palike area and to obtain the technical clearance from Government of India to pose it for external financial assistance from Japan International Co-operation Agency (JICA).

In Government Order read at (3) above, Government have accorded the administrative approval for the Re-revised Detailed Project Report of BWSSB at an estimated cost of Rs. 5018.36 Crore for providing water supply and sewerage system to the 5 Zones covering an area of 225 Sq K.Ms in 110 villages of the BBMP limit by making provision for distribution network improvement and reduction of unaccounted for water (UFW) in North, East, South-West zones of Bengaluru City by excluding the earlier component of Supervisory Control and Data Acquisition (SCADA) system for water supply distribution network and to obtain the technical clearance from Government of India to pose it for external financial assistance from Japan International Co-operation Agency (JICA).

In the Government Order read at (4) above, the approval was accorded to the following scheme as detailed below:-

- 1) To withdraw Government Order No: UDD 11 MNI 2015, dated: 23-05-2015, where administrative approval was accorded for the revised project costing Rs. 5018.38 Crore for providing water supply and sewerage system for 110 village and Government Order No. UDD 11 MNI 2015 dated:-02.02.2016, where approval was accorded to modified DPR.

Forwarded to M/s ONTB for submitting the same to forest Department for the purpose of land acquisition purpose

- 2) To accord approval to the modified DPR and to take up the project to provide water supply to 110 villages immediately at the cost of Rs.1886 Crore along with the IIFW component reduction project with 2/3 funds from Government of Karnataka and 1/3 funds from the Bangalore Water Supply and Sewerage Board.
- 3) To accord approval to the modified DPR of CWSS stage-V of bulk water supply of 775 MLD along with laying of Mains, Sub mains, Trunk Sewers, STP.s and ISPS of 110 village areas as proposed with a total cost of Rs.5052 Crore. The Funding pattern will be with 85% loan from JICA and 7.5% assistance from Government of Karnataka and 7.5% from the BWSSB.
- 4) To take up the works of the laterals of sewage network in a phased manner by seeking suitable financial arrangements through Mega City funds AMRUT/Government of Karnataka/BWSSB funds.

In the letter read at (5) above, the Chairman, Bangalore Water Supply and Sewerage Board has stated that based on the request of Department of Economic Affairs for financial assistance to the CWSS V<sup>th</sup> Stage project, JICA assigned M/s. N.J.S consultants to study the feasibility of the projects and validating its costings. The study team of M/s NJS consultants was stationed in Bangalore for more than 6 months and has thoroughly audited the project on technical and financial aspects. The team was convinced of the necessity of this project and recommended that JICA to consider the project under their Development schemes. The entire cost of consultants study team was borne by JICA only.

Based on the study team recommendation, Deputy Director, JICA, Mr. Yasuki Momito and his team comprehensively appraised the proposal and considered this project for JICA assistance. The entire project evaluation is herewith recorded in Minutes of Discussion (MD) which is a signed official document from JICA and BWSSB.

Further, the Chairman, BWSSB has also stated that this Project has been already approved by Government of Karnataka at the estimated cost of Rs.5052 crore considering the same components of proposal. The cost evaluated by study team of JICA has increased to Rs.5550 crore. The reasons are as follows.

- 1) Consultancy contract cost increased by Rs.100crores as their responsibility is also increased due to inclusion of supervision and to integration of the works taken up by Board for 110 village laterals and Over Head Tanks (OHT) works of water supply.
- 2) Earlier proposal consists of 11 STP's and 2 ISPS's in original scope, which has been increased to 14 STP's and 7 ISPS, considering land availability and re-orienting the drainage area. Further, there is a change on Technology adopted for STP's based on study Team recommendations, which suits to Sewage capacities and characteristic of Sewage, resulting increase in the cost by Rs. 200 Crores.
- 3) Tax and administrative charges has also increased overall for the project by another Rs.200 crore, which includes Import Tax @ 15% and GST @ 5%.

152/212

Project funding pattern are as follows:-

Total Project cost, INR (Crore)	JICA Loan approved, INR (Crore)	BWSSB share, INR (Crore)	GOK Share, INR (Crore)
5550.00	4661.00	444.50	444.50

The proposal of the BWSSB has been examined by the Government and hence the following order:

**GOVERNMENT ORDER No. UDD 11 MNI 2015,**  
**BANGALORE, DATED: 12.10.2017.**

In the circumstances explained in the preamble, Government are pleased to accord approval for the increase in the project cost of Cauvery Water Supply Scheme (CWSS) Stage-V from Rs. 5052 crore to Rs. 5550 crores to take up the project by Bangalore Water Supply and Sewerage Board for providing sewerage network system to newly added 110 village areas of BBMP and bulk water supply of 775 MLD with the following funding pattern :

Total Project cost, INR (Crore)	JICA Loan approved, INR (Crore)	BWSSB share, INR (Crore)	GOK Share, INR (Crore)
5550.00	4661.00	444.50	444.50

This order issued with the concurrence of Finance Department vide Note No. FD 489 EXP-9/2017, dated: 20.7.2017.

By order and in the name of  
Governor of Karnataka,

  
(K.S. Jagadisha Reddy)

Under Secretary to Government,  
Urban Development Department.

**To:**

The Compiler, Karnataka Gazette, Bangalore-for publication in the next issue.

**Copy to:**

1. The Accountant General (A&F), Karnataka, Bengaluru.
2. The Secretary to Government of India, Ministry of Urban Development, Nirman Bhavan, Maulana Azad Road, New Delhi-110 011.

3. The Joint Secretary, Department of Economic Affairs, Ministry of Finance, Government of India, North Block, New Delhi-110 001.
4. The Additional Chief Secretary to Government, Finance Department, Vidhana Soudha, Bengaluru.
5. The Chairman, Bangalore Water Supply and Sewerage Board, Bengaluru.
6. The P.S. to Chief Secretary to Government (Cabinet Section), Vidhana Soudha, Bengaluru (**Cabinet Subject No: C/652/2017**).
7. The P.S. to Additional Chief Secretary to Government, Urban Development Department, Vikasa Soudha, Bengaluru.
8. The Under Secretary to Government, Finance Department (Exp-9), Vidhana Soudha, Bengaluru.
9. SGF / Spare Copies / Office copy.

## Land Requirement Details for STPs and GLRs under CWSS Stage V

Land Requirement Details for STPs and GLRs under CWSS Stage V													
No. & Facility	Survey No.	Taluk/Hobli	Village Name	STP /ISPS Capacity MLD (2034)	STP /ISPS Capacity MLD (2049)	Area Required	Area available as per RTC	Necessity of Land Acquisition/ Transfer	Current Land Tenure	Authorised Officer	Custodian	Land owner	
2	Yelahankakere	49 ✓	Bangalore North (Additional)/Yelahanka-1	Puttenahalli ✓	6	15	2.5 acre	18.04 acre	Transfer	BBMP	EE-4 Lake Division BBMP	LCDA	GoK (Revenue) 16
3	Doddabettahalli	81,19 ✓	Bangalore North (Additional)/Yelahanka-3	Attur, Kempanahalli ✓	7	11	2.5 acre	56.3 acre	Transfer	BBMP	EE-4 Lake Division BBMP	LCDA	GoK (Revenue)
4	Bilishivale	162 ✓	Bangalore East/KR Puram 2	Kalkere ✓	17	27	8.6 acre	11.2 acre	Transfer	BDA	SE, BDA	LCDA	GoK (Revenue)
5	Hagadur ISPS to STP	132	Bangalore East/KR Puram 3	Sameethanahalli	15	24	6.9 acre	1.15 acre	Necessary	GoK(Revenue)	Deputy Commissioner Bengaluru Urban District	-	GoK(Revenue)
6	Naganathapura ISPS (Rayasandra Lake)	54, ✓	Anekal/Sarjapur 2	Doddanagamanagala	9	13	2.5 acre	4.2 acre	Transfer	BDA	-	LCDA	GoK(Revenue)
7	Pillaganahalli	7	Anekal/Jigani 2	Bilwardalli	4	6	1.3 acre	5.0 acre	Transfer	GoK(Revenue)	Deputy Commissioner Bengaluru Urban District	-	GoK(Revenue)
8	Talaghattapura	40/2, 40/3 & 41	Bangalore South/Uttarahalli 2	Talaghattapura	5	8	3.7 acre	6.3 acre	Already Part Land Transferred by BDA to BWSSB	BWSSB/BDA/ Private	-	-	BDA 3
9	Sompura	2	Bangalore South/Kengeri 3	Sompura	8	12	3.7 acre	5.0 acre	Transfer process in progress	BDA	SE, BDA	-	BDA
10	Hemigepura ISPS (Varasandra Lake)	25	Bangalore South/Kengeri 3	Hemigepura	1	1.7	0.7 acre	7.3 acre	Transfer	BDA	SE, BDA	-	BDA
12	Daddabidarakattu ISPS	48	Bangalore North/Dasanapura 2	Madavara ✓	9	13	0.7 acre	35.3 acre	Transfer	BDA	SE, BDA	LCDA	GoK(Revenue)
13	Karivobanahalli	110,138	Bangalore North/ Yeshwanthpura 2	Karivobanahalli	10	16	3.5 acre	4.3 acre	Transfer	GoK(Revenue)	-	-	GoK(Revenue)
14	Herohalli	31 90,91,92	Bangalore North/ Yeshwanthpura 2	Kodigehalli	3	5	1.2 acre	17.2 acre 13.5 acre	Transfer	GoK(Revenue)/ KIADB	Deputy Commissioner Bengaluru Urban District	-	GoK(Revenue)/ KIADB
16	Chikkabanavar-2	33	Bangalore North/ Yeshwanthpura 1	Ganigarahalli	4	10	3.0 acre	3.0 acre	Transfer	GoK(Revenue)	Deputy Commissioner Bengaluru Urban District	-	GoK(Revenue)

No. & Facility	Survey No.	Taluk/Hobli	Village Name			Area Required	Area available as per RTC	Necessity of Land Acquisition/ Transfer	Current Land Tenure	Authorised Officer	Custodian	Land owner
----------------	------------	-------------	--------------	--	--	---------------	---------------------------	---	---------------------	--------------------	-----------	------------

1	Bellahalli iSPS	74	Bangalore North (Additional)/ Yelahanka 1	Bellahalli	0.9	1.5	0.5 acre	0.42 acre	Transfer	GoK(Revenue)	Deputy Commissioner Bengaluru Urban District	GoK(Revenue)
2	Herohalli iSPS	52	Bangalore North/ Yeshwanthpura 2	Herohalli	0.5	0.7	0.2 acre	15.9 acre	Transfer	GoK(Revenue)	Deputy Commissioner Bengaluru Urban District	GoK(Revenue)
3	Arehalli iSPS	28	Bangalore South/ Uttarahalli 4	Arehalli	1.1	1.7	0.2 acre	0.55 acre	Transfer	GoK(Revenue)	Deputy Commissioner Bengaluru Urban District	GoK(Revenue)

1	Doddakannahalli WLR	23	Bangalore East/ Varthuru 2	Hadoshiddapura			6.92 acre	9.21 acre	Transfer	GoK	Deputy Commissioner Bengaluru Urban District	-	GoK(Revenue)
2	Kadugodi WLR	1	Bangalore East/ Bidaralli 1	Kadugodi Plantation			6.42 acre	287.85 acre	Transfer	Forest Department (GoK)	Deputy Commissioner Bengaluru Urban District	-	Forest Department (GoK) ①
3	Chokkanahalli WLR	75/4	Bangalore North (Additional)/ Yelahanka 2	Chokkanahalli			7.90 acre	6.32 acre	Transfer	GoK (Revenue)	Deputy Commissioner Bengaluru Urban District	-	GoK(Revenue)
4	Vasudevapura WLR	66	Bangalore North (Additional)/ Yelahanka 1	Harohalli			2.00 acre	1.19 acre	Transfer	GoK (Revenue)	-	-	GoK(Revenue)



**BANGALORE WATER SUPPLY AND SEWERAGE BOARD**

**Off. Of Executive Engineer, (K-1) Division, Jayanagar 4<sup>th</sup> T Block, Kapila Bhavan, Bangalore - 41**

**NO.BWSSB. EE (K-1)/AEE (K-1)-1/AE/ 241 /2020-21**

**Date: 13/08/2020.**

**To,**  
Principal Chief Conservator of Forest,  
(Head of Forest Force)  
Bangalore.

**JUSTIFICATION NOTE ON UNAVAILABILITY OF ALTERNATE  
LOCATIONS TO DIVERTING THE FOREST LAND.**

The Project named: JICA Assisted Bengaluru Water Supply & Sewerage Project (III) [Cauvery Water Supply Scheme (CWSS) Stage V]. CP-12 GLR along Eastern Route was taken up by our division office. The project is taken up by the Government of Karnataka by counter guarantee of Govt of India and loan is from Japan Government. This project is to augment water supply from Cauvery Source at Shivanasamudram Malavalli taluk, Mandya to newly added 110 villages of BBMP area.

The main source of water to Bengaluru City is river Cauvery. 775MLD of source water will be treated at WTP, T.K Halli. There will be three stages of clear water pumping stations and RCC clear water reservoirs with all associated electromechanical works at T.K Halli, Harohalli and Tataguni. clear water transmission from T.K Halli to Bengaluru city Entry at Vajrahalli is around 70km. From Tataguni, trunk mains carrying water to 07 RCC Ground level reservoirs in Bengaluru city before distribution.

Kadugodi GLR located in Bengaluru East Taluk and will serve the residents of 110 villages added by BBMP in this part. There is no alternate Government land Available for constructing GLR.

Thanking you,

**Yours faithfully,**

*K. C. L. [Signature]*  
**Executive Engineer,  
(K-1) Division, BWSSB,  
Kapila Bhavan, Bangalore.**

*[Initials]*



**BANGALORE WATER SUPPLY AND SEWERAGE BOARD**  
**Off. Of Executive Engineer, (K-1) Division, Jayanagar 4<sup>th</sup> T Block, Kapila Bhavan, Bangalore - 41**  
**NO.BWSSB. EE (K-1)/AEE (K-1)-1/AE/ 240/2020-21**

**Date: 13/08/2020.**

**To,**  
Principal Chief Conservator of Forest,  
(Head of Forest Force)  
Bangalore.

### **COST BENEFIT ANALYSIS**

The Project named: JICA Assisted Bengaluru Water Supply & Sewerage Project (III) [Cauvery Water Supply Scheme (CWSS) Stage V]. CP-12 GLR along Eastern Route was taken up by our division office. Since this component of scheme proposal to supply of water to Bangalore city by gravity and there is no revenue generation from this scheme. Hence, there will not be cost benefit analysis.

Thanking you,

**Yours faithfully,**

**Executive Engineer,  
(K-1) Division, BWSSB,  
Kapila Bhavan, Bangalore.**



**BANGALORE WATER SUPPLY AND SEWERAGE BOARD**

**Off. Of Executive Engineer, (K-1) Division, Jayanagar 4<sup>th</sup> T Block, Kapila Bhavan, Bangalore - 41**

**NO.BWSSB. EE (K-1)/AEE (K-1)-1/AE/ 239 /2020-21**

**Date: 13/08/2020.**

**To,**  
Principal Chief Conservator of Forest,  
(Head of Forest Force)  
Bangalore.

**AUTHORISATION LETTER**

The Project named: JICA Assisted Bengaluru Water Supply & Sewerage Project (III) [Cauvery Water Supply Scheme (CWSS) Stage V]. CP-12 GLR along Eastern Route was taken up by our division office. The location of said project is coming in reserve forest land and for which forest proposal is being submitted through web portal. For further approval and scrutiny of forest proposal in your department pertaining to above said forest proposal for construction of Ground Level Reservoir at Sy No. 11 Kadugodi Plantation Village, Bidarahalli-1 Hobli, Bangalore East Taluk. I am here with authorized signatory for the documents pertaining to this project.

Thanking you,

**Yours faithfully,**

**Executive Engineer,  
(K-1) Division, BWSSB,  
Kapila Bhavan, Bangalore.**



**LARSEN & TOUBRO**

Ref: LTCD/CP09/WET/WSD/VBS/20-21/36

Date: 02/06/2020

To

**The Executive Engineer**

**K-1 Division**

**Bangalore Water Supply and Sewerage Board**

**Shimsha Bhavan**

**46<sup>th</sup> Cross , 8<sup>th</sup> Block, Jayanagar**

**Bangalore-41**

Dear Sir,

**Sub: CP-09, City Trunk Main along Eastern Route under JICA loan ID P266- Traffic Police Permission for Vajrahalli to Gottigere pipeline Alignment Reg.**

Ref:

1. Contract Agreement No. BWSSP-III/CP-09/01/2019-2020 Dtd: 03/01/2020
2. Letter of Commencement: No. BWSSB/CE (K) / ACE (K-2)/TA-11/AE-2 /2747/2019-20 Dtd; 22.01.2020

With reference to the above captioned subject, the traffic police permission is required to be obtained for execution of pipeline works on the roads. Herewith we request you to kindly obtain the required permission from the traffic police department for pipeline alignment from Vajrahalli Junction to Gottigere GLR. The route map of the pipeline alignment has been enclosed for your reference. Please note the letter to be initiated to "**The Deputy Commissioner of Traffic Police West, Yeshwanthpura**", for obtaining the permission.

This is for your information and needful action.

Thanking you and assuring you of our best attention at the times.

Yours Faithfully,

**For LARSEN & TOUBRO LIMITED**

**Water and Effluent Treatment IC**

**(V BALASUBRAMANIAN)**

**Project Manager**

**CP-09, City Trunk Main Along Eastern Route**

Enclosed: Route Map of Pipeline Alignment from Vajrahalli to Gottigere - 2 drawings.

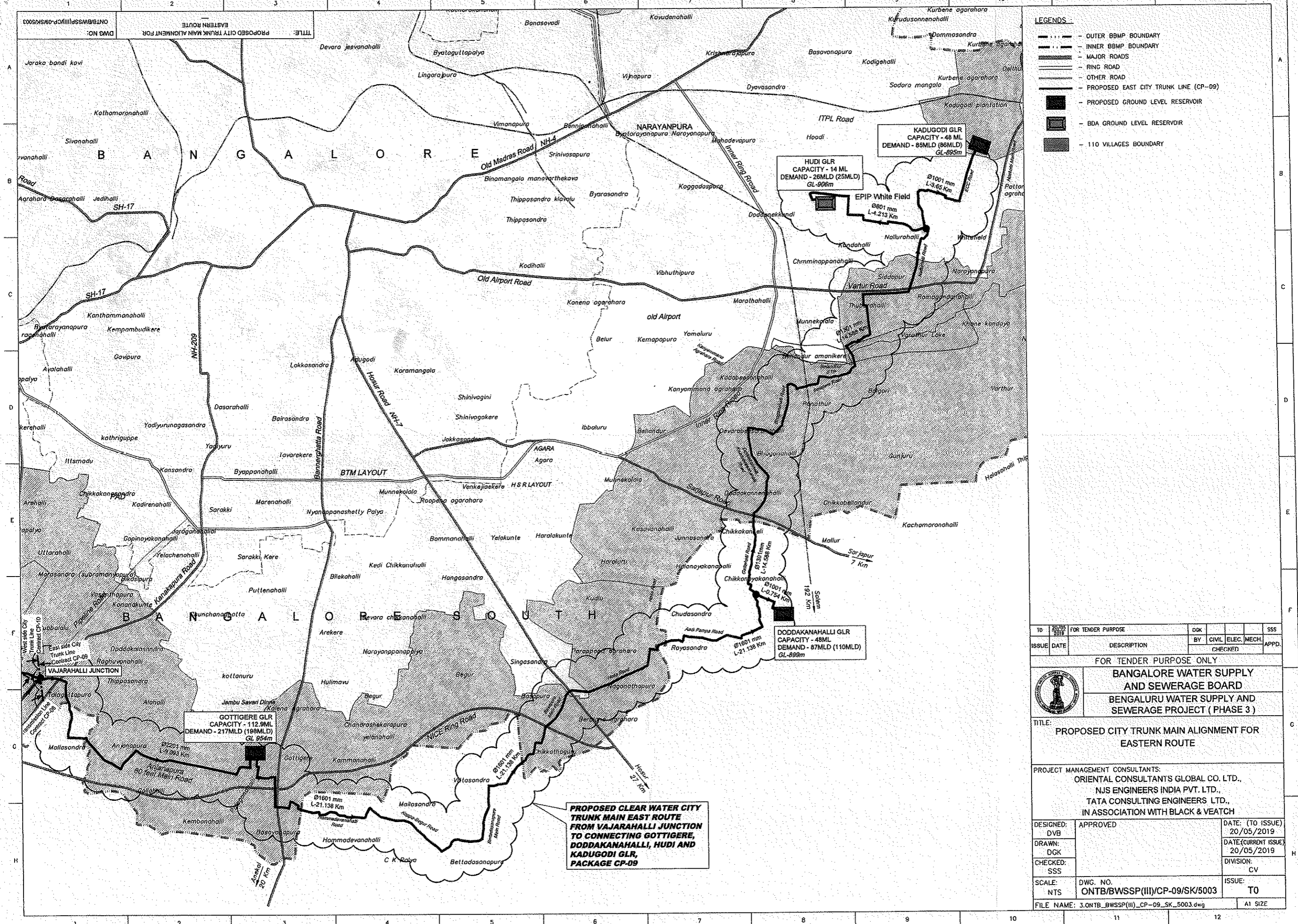
CC: The Chief Engineer (K), Cauvery Bhavan, Bangalore: for kind information

CC: M/s ONTB, Bangalore: for needful action

Larsen & Toubro Limited, Construction Water Effluent Treatment, P. B. No. 979, Mount Poonamallee Road, Manapakkam Chennai - 600 089, INDIA Tel: +91-44-2252 6000, 2252 8000 Fax: +91-44-3319 4949 www.Ltcecc.com	
WSSP (PHASE-3), STAGE	
Date Recd.	02/06/2020
Chrono In No.	0-604
File Name	CP-09
File No.	01
Copies To	Shimsha Bhavan / JICA
Circulate to & Then to File	
Action By	
Reply Chrono	
File No.	

ONTB/BWSSP(III)/CP-09/SK/5003  
DWG NO.:

TITLE: PROPOSED CITY TRUNK MAIN ALIGNMENT FOR EASTERN ROUTE



## LEGENDS

- OUTER BBMP BOUNDARY
- INNER BBMP BOUNDARY
- MAJOR ROADS
- RING ROAD
- OTHER ROAD
- PROPOSED EAST CITY TRUNK LINE (CP-09)
- PROPOSED GROUND LEVEL RESERVOIR
- ▨ BDA GROUND LEVEL RESERVOIR
- ... 110 VILLAGES BOUNDARY

TO	20/05/2019	FOR TENDER PURPOSE	OK			SSS
ISSUE	DATE	DESCRIPTION	BY	CIVIL	ELEC.	MECH.
				CHECKED		APPD.

## FOR TENDER PURPOSE ONLY



**BANGALORE WATER SUPPLY  
AND SEWERAGE BOARD**  
BENGALURU WATER SUPPLY AND  
SEWERAGE PROJECT ( PHASE 3 )

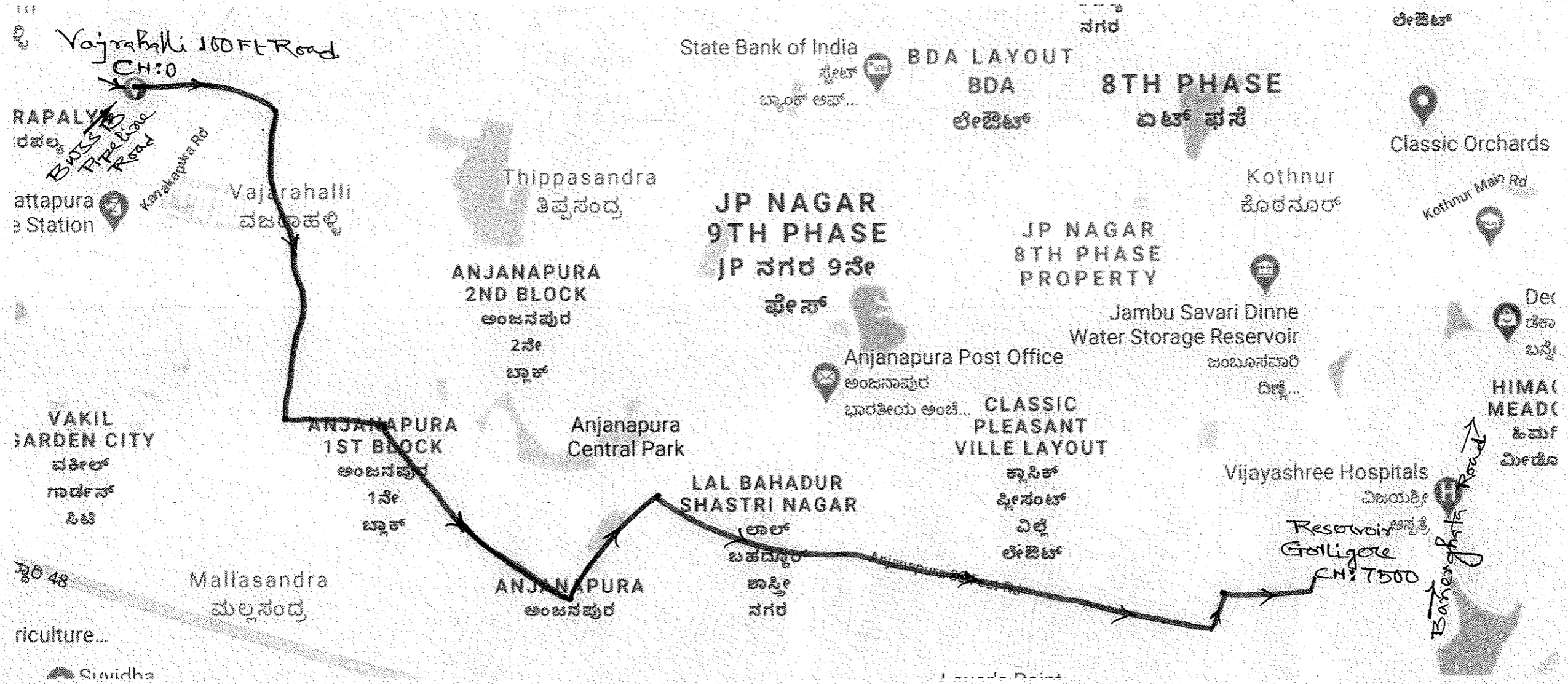
TITLE: **PROPOSED CITY TRUNK MAIN ALIGNMENT FOR  
EASTERN ROUTE**

PROJECT MANAGEMENT CONSULTANTS:  
ORIENTAL CONSULTANTS' GLOBAL CO. LTD.,  
NJS ENGINEERS INDIA PVT. LTD.,  
TATA CONSULTING ENGINEERS LTD.,  
IN ASSOCIATION WITH BLACK & VEATCH

DESIGNED: DVB	APPROVED	DATE: (TO ISSUE) 20/05/2019
DRAWN: DOK		DATE: (CURRENT ISSUE) 20/05/2019
CHECKED: SSS		DIVISION: CV
SCALE: NTS	DWG. NO. ONTB/BWSSP(III)/CP-09/SK/5003	ISSUE: TO
FILE NAME: 3.ONTB_BWSSP(III)_CP-09_SK_5003.dwg		A1 SIZE

**PROPOSED CLEAR WATER CITY  
TRUNK MAIN EAST ROUTE  
FROM VAJARAHALLI JUNCTION  
TO CONNECTING GOTTIGERE,  
DODDAKANAHALLI, HUDI AND  
KADUGODI GLR,  
PACKAGE CP-09**

# VAJRAHALLI TO GOTTIGERE PROPOSED PIPELINE ROUTE (Ø2201MM)





**BANGALORE WATER SUPPLY AND SEWERAGE BOARD**  
**Off. Of Executive Engineer, (K-1) Division, Jayanagar 4<sup>th</sup> T Block,**  
**Kapila Bhavan, Bangalore – 41**

**NO.BWSSB. EE (K-1)/AEE (K-1)-1/AE/279 /2020-21**

**Date: 28/08/2020**

To,  
Executive Engineer  
BBMP, Road Infrastructure,  
1<sup>st</sup> Floor, Annex-3 Building  
Bangalore

Sir,

Sub: Contract package-09 City Trunk Main along Eastern Route, Under JICA Loan ID:  
P266 - Requesting Road cutting permission for execution of the Water pipeline works from  
Kembathali Road to proposed Gottigere GLR & Gottigere GLR to Aadi Pampa Road - Reg.

\*\*\*\*\*

With reference to the above subject, we would like to inform that this office is  
executing the Water Pipeline works for the City Trunk Main along the Eastern Route under  
the BWSSB Phase III, Stage V Cauvery Project's to provide Water Supply facilities to the  
newly added area's (ie 110 Villages) under BBMP.

The proposed water pipeline alignment starts from Vajarahalli Junction upto  
Kadugodi Ground Level Reservoir for a total length of 53.50 Km & the work is awarded to  
M/s L&T Ltd.

The 2.20m dia MS Pipeline will be laid from Kembathalli Road to proposed Gottigere  
GLR for a length of 628.65mts & 1.60m dia MS Pipeline will be laid from Gottigere GLR to  
Aadi Pampa Road for a length of 5979.55mts.

Further request for road cutting permission is also submitted through online for the  
stretch from Kembathali Road to proposed Gottigere GLR vide Request #:15516, Request  
Date: 18/06/2020 and for the stretch from Gottigere GLR to Aadi Pampa Road vide Request  
#:15983, Request Date: 23/07/2020 coming under the limits of your office with all the  
relevant details



**BANGALORE WATER SUPPLY AND SEWERAGE BOARD**  
**Off. Of Executive Engineer, (K-1) Division, Jayanagar 4<sup>th</sup> T Block,**  
**Kapila Bhavan, Bangalore - 41**

**NO.BWSSB. EE (K-1)/AEE (K-1)-1/AE/ 268 /2020-21**

**Date: 26/08/2020**

To,  
Executive Engineer, BBMP.  
Road Infrastructure,  
1<sup>st</sup> Floor, Annex-3 Building  
Bangalore

Bangalore - 560048

Sir,

Sub: Contract package-09 City Trunk Main along Eastern Route, Under JICA Loan ID:  
P266 - Requesting Road cutting permission for execution of the Water pipeline works from  
Bellandur Amanikere STP to the proposed Kadugodi GLR and existing Hoodi GLR - Reg.

\*\*\*\*\*

dc  
With reference to the above subject, we would like to inform that this office is  
executing the Water Pipeline works for the City Trunk Main along the Eastern Route under  
the BWSSB Phase III, Stage V Cauvery Project's to provide Water Supply facilities to the  
newly added area's (ie 110 Villages) under BBMP.

The proposed water pipeline alignment starts from Vajarahalli Junction upto  
Kadugodi Ground Level Reservoir for a total length of 53.50 Km & the work is awarded to  
M/s L&T Ltd.

The 1.30m, 1.0m & 0.8m dia MS Pipeline will be laid from Bellandur Amanikere  
STP to the proposed Kadugodi GLR and existing Hoodi GLR for a length of 11814.08 mts.

Further request for road cutting permission is also submitted through online (Request  
#:16116, Request Date: 12/08/2020) for a total length of 11814.08 mts coming under the  
limits of your office with all the relevant details.



**BANGALORE WATER SUPPLY AND SEWERAGE BOARD**

Off. Of Executive Engineer, (K-1) Division, Jayanagar 4<sup>th</sup> T Block, Kapila Bhavan, Bangalore - 41

NO.BWSSB. EE (K-1)/AEE (K-1)-1/AE/ 262 /2020-21

Date: 21/08/2020.

To,

The Panchayat Development Office  
Kaggalipura Gram Panchayat  
Kaggalipura village  
Bangalore-560082

Sir,

Sub: Contract package-09 City Trunk Main along Eastern Route, Under JICA Loan ID: P266 - Requesting Permission for Road Cutting to lay the MS water pipeline, coming under the limits of Kaggalipura Gram Panchayat- Reg.


\*\*\*\*\*

With reference to the above subject, we would like to inform you that this office is executing the Water Pipeline works for the City Trunk Main along the Eastern Route under the BWSSB Phase III, Stage V Canvery Project's to provide 'water supply facilities to the newly added area's (ie 110 Villages) under BBMP.

The proposed water pipeline alignment starts from Vajarahalli Junction upto Kadugodi Ground Level Reservoir for a total length of 53.50 Km & the work is awarded to M/s L&T Ltd. The stretch of Holiday road and Mallasandra Road comes under Kaggalipura Gram Panchayat & will be executed by open cutting method.

In view of the above, it is herewith requested to kindly accord permission for road cutting to lay the 2.2M dia MS water pipeline along the Holiday road and Mallasandra Road coming under Kaggalipura Gram Panchayat. After the completion of the works, the road will be restored to the original condition.

Early action is requested.



Yours Faithfully

K. C. [Signature]

Executive Engineer,  
(K-1) Division, BWSSB,  
Kapila Bhavan, Bangalore. [Signature]

Copy submitted to ACE (K)-1 for kind information.

Copy submitted to the M/s ONTB Consultants for information.

Copy submitted to Project Manager, M/s L&T Ltd for information & follow up.



**BANGALORE WATER SUPPLY AND SEWERAGE BOARD**  
**Off. Of Executive Engineer, (K-1) Division, Jayanagar 4<sup>th</sup> T Block,**  
**Kapila Bhavan, Bangalore – 41**

**NO.BWSSB. EE (K-1)/AEE (K-1)-1/AE/ 346/2020-21**

**Date: 17/08/2020 .**

To,  
Executive Engineer  
BBMP, Kengeri  
Kenchanapura Cross, Kengeri Ring Road  
Dharmasthala Ayurveda Hospital Building (1<sup>st</sup> Floor)  
Bangalore

Sir,

Sub: Contract package-09 City Trunk Main along Eastern Route, Under JICA Loan ID: P266 - Requesting Road cutting permission for execution of the Water pipeline works from Vajarahalli Junction towards proposed Gottigere GLR – Reg.

\*\*\*\*\*

With reference to the above subject, we would like to inform that this office is executing the Water Pipeline works for the City Trunk Main along the Eastern Route under the BWSSB Phase III, Stage V Cauvery Project's to provide Water Supply facilities to the newly added area's (ie 110 Villages) under BBMP.

The proposed water pipeline alignment starts from Vajarahalli Junction upto Kadugodi Ground Level Reservoir for a total length of 53.50 Km & the work is awarded to M/s L&T Ltd.

Initially the 2.20m dia MS pumping main will be laid from Vajarahalli Junction to the proposed Gottigere GLR.

Further request for road cutting permission is also submitted through online (Request #15065) for a total length of 2.413Km coming under the limits of your office with all the relevant details.

It is brought to your kind notice that since road restoration is in the scope of our project, after the completion of the work the road restoration will be taken up by BWSSB and will be restored to the original condition.



**BANGALORE WATER SUPPLY AND SEWERAGE BOARD**

**Off. Of Executive Engineer, (K-1) Division, Jayanagar 4<sup>th</sup> T Block, Kapila Bhavan, Bangalore - 41**

**NO.BWSSB. EE (K-1)/AEE (K-1)-1/AE/ 145/2020-21**

**Date: 30/06/2020**

To,  
The Panchayat Development Office  
Doddathoguru Gram Panchayat  
Bangalore South Taluk

Sir,

Sub: Contract package-09 City Trunk Main along Eastern Route, Under JICA Loan ID: P266 – Requesting Permission for Road Cutting, coming under the limits of Doddathoguru Gram Panchayat to lay the MS water pipeline – Reg.

\*\*\*\*\*

With reference to the above subject, we would like to inform you that, this office is executing the Water Pipeline works for the City Trunk Main along the Eastern Route under the BWSSB Phase III, Stage V Cauvery Project's to provide water supply facilities to the newly added area's (ie 110 Villages) under BBMP.

o/c  
The proposed water pipeline alignment starts from Vajarahalli Junction upto Kadugodi Ground Level Reservoir for a total length of 53.50 Km & the work is awarded to M/s L&T Ltd. The stretch from Basavapura to NICE road at Basavapura comes under the limits of Doddathoguru Gram Panchayat & will be executed by open cutting method.

In view of the above, it is herewith requested to kindly accord permission for road cutting to lay the 1.6M dia MS water pipeline Starting from Basavapura to NICE road at Basavapura comes under the limits of Doddathoguru Gram Panchayat. After the completion of the works, the road will be restored to the original condition.

Early action is requested.

Yours Faithfully

K. C. [Signature]  
Executive Engineer,  
(K-1) Division, BWSSB,  
Kapila, Bangalore. [Signature]

**Enclosure: Route Map**

Copy submitted to ACE (K)-1 for kind information.

Copy submitted to the M/s ONTB Consultants for information.

Copy submitted to Project Manager, M/s L&T Ltd for information & follow up.



**BANGALORE WATER SUPPLY AND SEWERAGE BOARD**

Off. Of Executive Engineer, (K-1) Division, Jayanagar 4<sup>th</sup> T Block, Kapila Bhavan, Bangalore - 41

NO.BWSSB. EE (K-1)/AEE (K-1)-1/AE/143 /2020-21

Date: 30/06/2020

To,  
The Panchayat Development Office  
Shantipura Gram Panchayat  
Near Over Head Water Tank  
Huskur(PT) Sarjapur Hobli  
Bangalore-560009

Sir,

Sub: Contract package-09 City Trunk Main along Eastern Route, Under JICA Loan ID: P266 – Requesting Permission for Road Cutting , coming under the limits of Shantipura Gram Panchayat to lay the MS water pipeline – Reg.

\*\*\*\*\*

o/c  
With reference to the above subject, we would like to inform you that, this office is executing the Water Pipeline works for the City Trunk Main along the Eastern Route under the BWSSB Phase III, Stage V Cauvery Project's to provide water supply facilities to the newly added area's (ie 110 Villages) under BBMP.

The proposed water pipeline alignment starts from Vajarahalli Junction upto Kadugodi Ground Level Reservoir for a total length of 53.50 Km & the work is awarded to M/s L&T Ltd. The stretch from Hosa Road through the Aadipampa Road in our proposed 1.6m dia MS water pipeline alignment from Gottigere to Doddakanahalli, coming under the limits of Shantipura Gram Panchayat & will be executed by open cutting method.

In view of the above, it is herewith requested to kindly accord permission for road cutting to lay the 1.6m dia MS water pipeline along the Aadipampa road coming under the limits of Shantipura Gram Panchayat. After the completion of the works, the road will be restored to the original condition.

Early action is requested.

Yours Faithfully

K. C. [Signature]

Executive Engineer,  
(K-1) Division, BWSSB,  
Kapila Bhavan, Bangalore.

**Enclosure:** Route Map

Copy submitted to ACE (K)-1 for kind information.

Copy submitted to the M/s ONTB Consultants for information.

Copy submitted to Project Manager, M/s L&T Ltd for information & follow up.



**BANGALORE WATER SUPPLY AND SEWERAGE BOARD**  
**Off. Of Executive Engineer, (K-1) Division, Shimsha Bhavan, Bangalore - 82**  
**NO.BWSSB. EE (K-1)/AEE (K-1)-1/AE/ 34 /2020-21**

Date: 08/05/2020

To,  
Executive Engineer  
Bangalore Development Authority  
BDA Complex  
Banashankari 2<sup>nd</sup> Stage  
Bangalore-560070

Sir,

Sub: Contract package-09 City Trunk Main along Eastern Route, Under JICA Loan ID: P266 - Requesting Permission for Road Cutting along the Anjanapura 80feet road to lay the MS water pipeline-Reg.

\*\*\*\*\*

With reference to the above subject, we would like to inform you that this office is executing the Water Pipeline works for the City Trunk Main along the Eastern Route under the BWSSB Phase III, Stage V Cauvery Projects to provide water supply facilities to the newly added areas (ie 110 Villages) under BBMP.

The proposed water pipeline alignment starts from Vajarahalli Junction upto Kadugodi Ground Level Reservoir for a total length of 53.50 Km & the work is awarded to M/s L&T Ltd. The 2.2m dia MS water pipeline alignment passes along the Anjanapura 80feet Road for a length of 5180mts. & will be executed by open cutting method.

In view of the above, it is herewith requested to kindly accord permission for road cutting to lay the MS water pipeline along the Anjanapura 80feet road. After the completion of the works, the road will be restored to the original condition.

Early action is requested.

Yours Faithfully

K C L

Executive Engineer,  
(K-1) Division, BWSSB,  
Shimsha Bhavan, Bangalore.

Copy submitted to ACE (K)-1 for kind information.

Copy submitted to the M/s ONTB Consultants for information.

Copy submitted to Project Manager, M/s L&T Ltd for information & follow up.

Received



**BANGALORE WATER SUPPLY AND SEWERAGE BOARD**

Off. Of Executive Engineer, (K-1) Division, Jayanagar 4<sup>th</sup> T Block, Kapila Bhavan, Bangalore - 41

NO.BWSSB. EE (K-1)/AEE (K-1)-1/AE/ 132 /2020-21

Date: 25/06/2020.

To,  
The Deputy Commissioner of Police  
Traffic East  
6, Infantry Road  
Sampangi Rama Nagar  
Bangalore

Sir,

Sub: Contract package-09 City Trunk Main along Eastern Route, Under JICA Loan ID: P266 - Requesting permission for execution of the water pipeline works from Gottigere to Kadugodi GLR and Hoodi GLR – Reg.

\*\*\*\*\*

With reference to the above subject, we would like to inform that this office is executing the Water Pipeline works for the City Trunk Main along the Eastern Route under the BWSSB Phase III, Stage V Cauvery Project's to provide water supply facilities to the newly added area's (ie 110 Villages) under BBMP.

The proposed water pipeline alignment starts from Vajarahalli Junction upto Kadugodi Ground Level Reservoir for a total length of 53.50 Km & the work is awarded to M/s L&T Ltd.

The 1.60m, 1.30m, 1.0m, 0.8m dia MS Pipeline will be laid from Gottigere GLR to Kadugodi GLR via Hoodi GLR. Hence it is herewith requested to kindly accord permission for laying of MS water pipeline and also to co-operate during the execution of the works. The alignment route is enclosed for reference.

BWSSB (PHASE-3), STAGE - V	
Date Recd.	26-06-2020
Chrono In No.	ONTB-812
File Name	CP-09
File No.	01
Copies To <i>for information.</i>	
Copy submitted to ACE (K)-1 for kind information.	
Copy submitted to the M/s ONTB Consultants for information.	
Copy submitted to Project Manager, M/s L&T Ltd for information & follow up.	
Submitted By	
Copy Chrono	

Yours Faithfully

*K C L*  
Executive Engineer,  
(K-1) Division, BWSSB,  
Kapila Bhavan, Bangalore.