

CHECKLIST

Name of the Proposal: Rural Electrification works in Udhampur Distt under PMDP & DDUGJY (Proposal No: FP/JK/VELEC/117408/2020)

Division: Forest Division Udhampur

	Particulars	Document enclosed (Yes/No)
1	Fill the Form-A (Part-II)	Yes (Page No. 2-4)
2	Joint Inspection by the representative of DFO and Project Authority and authentication of:	
	(i) inspection report	Yes (Page No.5)
	(ii) enumeration list of trees/poles on the forest	(Page No.6)
	(iii) calculation of area (length and width) of forest land involved	Yes (Page No.7)
	(iv) Layout plan with dimensions	Yes (Page No.8)
3	Certificate that all alternatives have been explored and the proposed forest land is the minimum land required for the project, as per format (attached) .	Yes (Page No.9)
4	C.A. Proposal approved by the competent authority	NA
5	Geo-reference map of CA site	NA
6	Suitability certificate from the DFO regarding area proposed for CA (degraded forest land/non-forest land) suitable from management point of view, as per the format (attached)	NA
7	Calculation sheet of NPV	(Page No.10)
8	Calculation sheet of Extraction charges	NA
9	Undertaking by User Agency to pay the following for the forest land involved duly countersigned by DFO as per the format (attached).	
	a) C.A,	Yes (Page No.11)
	b) the Net Present Value (NPV)	
	c) Additional Net Present Value (NPV) if any,	
10	All proposals involving forest land more than 5 Ha (except for defence and building construction related cases) shall include a cost-benefit analysis, as per the format.	NA
11	Site inspection report of DFO as per the format (attached)	Yes (Page No.12)
12	Muck disposal plan	NA
13	Specific recommendation of DFO	Yes (Page No.13)
14	Violation report, if any	NA


Divisional Forest Officer
Udhampur Forest Division
Udhampur

1.

(To be uploaded as additional document in Part-I)

CHECKLIST

Name of the Proposal Construction of 11Kv Line Under R.E. Works under Parivesh scheme.
 Division Udhampur User Agency JPDCL, Udhampur.

S.no	Particulars	Document enclosed (Yes/No)
1	Register online through the portal "parivesh.nic.in"	Yes
2	Fill the Form-A- Part-I (extent of proposed area for diversion to be preferably in two digits after decimal)	Yes
3	Upload authorization letter to the person submitting application on PARIVESH portal by the competent authority of the user agency. ID Card, PAN Card etc not to be uploaded.	Yes
4	Upload colored Survey of India Toposheet Map of the project site / forest land to be diverted, or any suitable map with legend authenticated by the representative of DFO (Territorial) and Project Authority	Yes
5	Upload KML file of the forest land to be diverted under the project. KML of Non-Forest Land (NFL) in different shade to be uploaded, if necessary.	Yes
6	Upload Geo-reference map showing GPS Coordinates of the forest land proposed for diversion	Yes
7	Upload Justification for locating the project on forest land	Yes
8	Upload original copy of the communication addressed to the concerned Deputy Commissioner for recognition and vesting of forest rights in accordance with the provisions of the Scheduled Tribes and Other Traditional Forest Dwellers (Recognition of Forest Rights) Act, 2006 (2 of 2007) for the entire forest land indicated in the proposal	Yes
9	Additional documents:	
i)	Brief Project Note (covering the main features of the proposal, particularly, its implication on environment/forest and mitigation measures like construction of retaining/breast walls and number of people to be benefited from the project)	Yes
ii)	Approval of the project by the competent authority.	Yes

[Signature]
 Divisional Forest Officer
 Udhampur Forest Division
 Udhampur

User Agency
[Signature]
 Executive Engineer
 Electric Division JPDCL
 Udhampur

Rural Electrification works in Udhampur Distt under PMDP & DDUGJY

Proposal No. FP/JK/VELEC/117408/2020

PART-II

Location of the Project/Scheme

1.				
i	State/ Union Territory	Jammu and Kashmir		
ii	District	Udhampur		
iii	Forest Division	Udhampur		
iv	Area of the forest land proposed for Diversion (In Hact)	0.462Hectare		
v	Category	-		
2.	Legal Status Forest	Reserved (Demarcated)		
i	Density of Vegetation:	0.462		
3	District wise Area to be diverted	Name of District	Area to be diverted (In Ha.)	
		Udhampur	0.462	
4	Details of Vegetation available in the forest land proposed for diversion			
i	Density of Vegetation			
	S. No.	Area (In Ha.)	Density	Eco-Class
	1	0.462	0.65	V
ii	Species-wise(Scientific names) and diameter class-wise enumeration of trees (to be enclosed).In case of Irrigation/ hydro projects enumeration at FRL, FRL-2 meter & FRL-1 meter also be enclosed		List Enclosed	
5	Working plan prescription for the forest land proposed for diversion		Compartments involved in forest land proposed for diversion are 49/P and 50/P of Panchari Range falls under Deodar/Kail Working Circle Prescriptions proposed: Prescriptions proposed: These forests shall be worked under the selection system. This is most important working circle, as the crop managed under it is highly valuable from economic point of view.	
6	Brief on Vulnerability of the forest area to erosion.		As the terrain is hilly, all possible preventive measures will have to be taken by the user agency for preventing the possibility of soil erosion.	
7	Approximate distance of the proposed site for diversion from boundary of forest (in km.)		0/0 Km.	
8	Significance of the forest land proposed for diversion from wildlife point of view			
i	Details of wildlife present in and around the forest land proposed for diversion		NA	
ii	Whether forms part of national park,		No	

Executive Engineer
Electric Division JPDCL
Udhampur

Praschi
beat

B. Samoli

R. Panchari

	wildlife sanctuary, biosphere reserve, tiger reserve, elephant corridor, wildlife migration corridor etc.													
iii	Whether the forest land proposed for diversion is located within eco-sensitive zone (ESZ) of the Protected Area notified under Wildlife(Protection) Act,1972 (Note: In case, ESZ of a Protected Area is not notified, then, 10kms distance from boundary of the Protected Area should be treated as ESZ)	No												
iv	Whether any national park, wildlife sanctuary, biosphere reserve, tiger reserve, elephant corridor, wildlife migration corridor etc., is located within 1 Km. from boundary of the forest land proposed for diversion	No												
v	Whether any rare/endangered/unique species of flora and fauna found in the area	No												
9	Details of any protected archaeological/heritage site/ defence establishment or any other important monument located in the area, if any	No												
i	Whether any protected archaeological/ heritage site/defence establishment or any other important monument is located in the area	No												
10	Comment as to the reasonability of the extent of the forest land proposed for diversion													
i	Whether the requirement of forest land as proposed by the user agency is unavoidable and bare minimum for the project	Yes												
11	Details of violation(s), if any, committed	No												
i	Whether any work in violation of the Act or guidelines issued under the Act has been carried out	No												
12	Whether work in violation is still in progress (Yes/No)	No												
13	Details of compensatory afforestation scheme	Nil												
i	Patch wise details for Degraded Area (to be earmarked by DFO)													
	<table border="1"> <thead> <tr> <th>S. No.</th> <th>Patch No.</th> <th>Area in Ha.</th> <th>Name of PF/ RF</th> <th>Range</th> <th>Compartment</th> </tr> </thead> <tbody> <tr> <td>-</td> <td>-</td> <td>-</td> <td>-</td> <td>-</td> <td>-</td> </tr> </tbody> </table>	S. No.	Patch No.	Area in Ha.	Name of PF/ RF	Range	Compartment	-	-	-	-	-	-	
S. No.	Patch No.	Area in Ha.	Name of PF/ RF	Range	Compartment									
-	-	-	-	-	-									
Total Financial Outlay for CA (Lakhs) : Nil														
ii	Copy of CA scheme details :													
14	<u>District Profile</u>													
i	District Name	Udhampur												
ii	Geographical area of the District	2380 Sq. Kms												
iii	ii) Forest area of the District	1070.79 SqKms												
iv	iii) Total forest area diverted since 1980 with number of cases.	123 Nos. (440.3564 Ha.)												
v	Total compensatory afforestation stipulated													

	in the District/ Division since 1980	2659
	Progress of compensatory afforestation as on(date)	25/01/2021
	a) Forest land including penal compensatory afforestation	2659
	b) Non forest land	0
vi	Progress of compensatory afforestation as on date	25/01/2021
	a) Forest Land	2659
	b) Non Forest Land	0
15	Site inspection report of the DFO/CCF/Nodal Officer highlighting important facts pertaining to the forest land	Site Inspection Report Enclosed
i	Whether site inspected (Yes/ No)	Yes
ii	No. of Times Site Inspected	01 (One)
iii	Site Inspection Enclosed (Yes/ No)	Yes
16	Justification of land diversion	Justification Certificate Enclosed

Dated:
Place: Udhampur


Beat Guard
Beat Sarhi


Block Forest Officer
Block Damnote


Range Forest Officer
Forest Range
Panchari


Executive Engineer
Electric Division JPDCL
Udhampur


Divisional Forest Officer
Udhampur Forest Division
Udhampur

Joint Site Inspection Report

A proposal has been submitted under J&K FOREST CONSERVATION ACT 1997 for the use of Forest area coming in HT Line (11 KV) under Rural electrification works in Village / Hamlets under DDUGJY/PMDP scheme – Shergali and Lalli .It is found that during joint inspection on 08-02-2021 along with user agency. The Forest Area 0.462 Ha Involved in for Construction of 11 KV Line in Comptt. No.49/P and 50/P of Sarhi Beat of Block Damnote Range Panchari Udhampur Forest Division


On inspection of the site, it is found that the land required by user agency in a forest measuring 0.462 Ha.


Executive Engineer
Electric Division JPDCL
Udhampur


Hushyar Singh
Block Forest Officer
Block...Damnote


c/s

Divisional Forest Officer
Udhampur Forest Division
Udhampur


R. V. Pancholi

Joint Site Inspection Report


It is certified that during joint inspection of 11K.V line at Shergali Habitation (Dingi Dhar) Village and Lalli Habitation (Lalli Village) of Panchari Forest Range of Udhampur Forest Division alongwith the representative of user agency . There is no tree coming under the alignment of the above said K.V line.




Beat Guard
Beat Sarhi



Block Forest Officer
Block Damnote



Range Forest Officer
Forest Range
Panchari



Executive Engineer
Electric Division JPDCL
Udhampur

STATEMENT SHOWING DETAILS OF FOREST AREA PROPOSED FOR NON -FORESTRY FOREST AREA COMING in HT Line (11 KV) under Rural electrification works in Village / Hamlets under DDUGJY/PMDP scheme— Shergali and Lalli COMPTT NO. 49/P AND 50/P OF DAMNOTE BLOCK RANGE PANCHARI

S. No	Distt.	Division	Range	Habitation	Comptt No.	Forest Area proposed for diversion				Geo Ref.	Protected Area, if any (Ha)	Remarks
						Length in mtr.	Width in mtr.	Area in Sqm	Area in Ha.			
1	2	3	4	5	6	7	8	9	10	11	12	13
1	Udhampur	Udhampur	Panchari	Lalli	49/P	125	7	875	0.0875	N 33 05' 14.06"	Reserved (Demarcated)	
2										E 075 00' 39.65"		
3										N 33 05' 10.69"		
4										E 075 00' 42.43"		
5				Shergali-I	50/P	327	7	2289	0.2289	N 33 05' 39.46"		
6										E 075 00' 43.10"		
7										N 33 05' 37.95"		
8										E 075 00' 41.23"		
9										N 33 05' 37.01"		
10										E 075 00' 40.94"		
11										N 33 05' 34.64"		
12										E 075 00' 40.36"		
13										N 33 05' 33.87"		
										E 075 00' 40.13"		
										N 33 05' 32.50"		
										E 075 00' 41.38"		
										N 33 05' 31.74"		
										E 075 00' 42.02"		
				Shergali-II	50/P	208	7	1456	0.1456	N 33 05' 27.01"		
										E 075 00' 39.31"		
										N 33 05' 24.71"		
										E 075 00' 37.67"		
										N 33 05' 22.13"		
										E 075 00' 38.24"		
										N 33 05' 20.59"		
										E 075 00' 38.30"		
						Total		4620	0.462			

ck
Divisional Forest Officer
Udhampur Forest Division
Udhampur

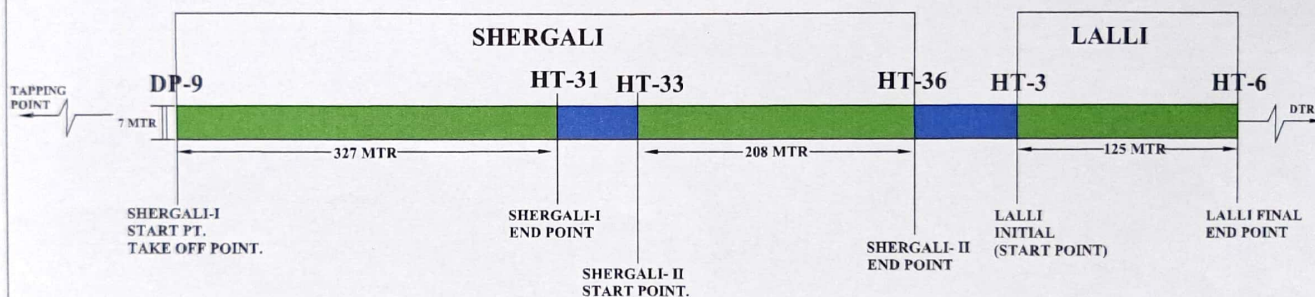
B. D. Samrath

Forest Range Officer
Udhampur

Executive Engineer
Electric Division JPDCL
Udhampur

NOT TO SCALE

LAY OUT PLAN FOR THE FOREST AREA INVOLVED IN THE CONSTRUCTION OF 11KV
LINE PASSING THROUGH HABITATION SHERGALI AND LALLI IN PANCHARI BLOCK
UDHAMPUR.



FOREST AREA DETAILS:-

HABITATION	POLE NUMBER	LENGTH * WIDTH	AREA	HECTRE
SHERGALI-I	DP-9 TO HT-31	327 MTR * 7MTR	2289MTR ²	0.2289
SHERGALI-II	HT-33 TO HT-36	208 MTR * 7MTR	1456MTR ²	0.1456
LALLI	HT-3 TO HT-6	125 MTR * 7MTR	875MTR ²	0.0875

TOTAL AREA:-
 $2289\text{MTR}^2 + 1456\text{MTR}^2 + 875\text{MTR}^2 = 4620\text{MTR}^2 = 0.462 \text{ HECTRES}$

WIDTH OF LINE UNDER FOREST AREA=7 MTRS

LEGEND	
FOREST	—
NON- FOREST	—

SIGN.
MKT

PGCIL

Electric Division JPDCL
Udhampur

CERTIFICATE FOR MINIMUM USE OF FOREST LAND

This is to certify that all alternate alignments/locations have been tried and the forest area of **0.462ha**, involved in the proposal is unavoidable and barest minimum in the proposed diversion.

CS
Divisional Forest Officer
Udhampur Forest Division
Udhampur

[Signature]
Assistant Executive Engineer
Electric Sub Division-I JPDCL
Udhampur

[Signature]
Signature of User Agency
Executive Engineer
Electric Division JPDCL
Udhampur

[Signature]
Hushyar Singh
Block Forest Officer
Block... ..

10..

**Rural Electrification works in Udhampur Distt under PMDP &
DDUGJY**

Proposal No. FP/JK/VELEC/117408/2020

Exemption from payment of NPV

It is certified that the Project "Rural Electrification works in Udhampur District under PMDP & DDUGJY" is fulfilling the criteria of exemption from payment of NPV under the *Exemption from payment of NPV as per Clause 3.5(viii)* "Electricity distribution line upto 22 KV in Rural areas". Further, it is certified that, it is fulfilling all the conditions as:

1. No felling of trees is involved in this case.
2. Alternate forest land is not available.
3. This Project is of non-commercial nature and is part of Plan Scheme of Government; and
4. The area proposed is outside the National Park and Wild Life Sanctuary.

Dated:

Place: Udhampur


User Agency
Executive Engineer
Electric Division JPDCL
Udhampur


Range Forest Officer
Forest Range
Panchari


Divisional Forest Officer
Udhampur Forest Division
Udhampur

UNDERTAKING FOR PAYMENT OF NPV AND OTHER COMPONENTS

It is to certify that I/We JPDCL have applied for diversion of **0.462Ha.** of forest area for the purpose of construction of 11 KV HT Line for Rural Electrification works under DDUGJY/PMDP scheme. I/We, hereby, undertake to pay the Net Present Value(NPV) of the above forest land. I/We also hereby undertake to pay the additional amount of NPV, if so determined as per the decision of the Hon'ble Supreme Court. I also undertake to pay the amount as assessed for the compensatory afforestation compensation of trees and other components as decided in the case.



Assistant Executive Engineer
Electric Sub Division-1 JPDCL

Udhampur

Signature of User Agency
Executive Engineer
Electric Division JPDCL
Udhampur

SITE INSPECTION REPORT NOT BELOW THE RANK OF DCF/ DFO
(For the Forest land to be diverted under FCA)

Rural Electrification works in Udhampur Distt under PMDP & DDUGJY

Proposal No. FP/JK/VELEC/117408/2020

A proposal has been received by this office from Executive Engineer Electric Division Udhampur for use of Forest Land (under section 2 of FCA-1980) **0.462 hectare** of forest land for non- forestry purpose. The site inspection of the land involved in the proposal has been done by us on dated **08-02-2021**. Compartment No. 49/P and 50a/P, Beat: Sarhi, Block: Damnote of Range Panchari are involved in diversion of area.


- On inspection of the site, it is found that the land required by the user agency is a forest area measuring **0.462 hectare**.
- The requirement of forest land as proposed by the user agency in Col-2 of Part-I is unavoidable and is barest minimum required for the project.
- The user agency has not violated the provisions of Forest (Conservation) Act, 1980 and no work has been started without proper sanction.

Recommended for acceptance, please.

Dated:


Place: Udhampur


 Beat Guard
 Beat Sarhi


 Block Forest Officer
 Block Damnote


 Range Forest Officer
 Forest Range
 Panchari


 Divisional Forest Officer
 Udhampur Forest Division
 Udhampur


 Executive Engineer
 Electric Division JPDCL
 Udhampur

Rural Electrification works in Udhampur Distt under PMDP & DDUGJY

Proposal No. FP/JK/VELEC/117408/2020

RECOMMENDATION

This Project will play a vital role in socio economic Development of the area. Hence, recommended in large public interest.


Divisional Forest Officer
Udhampur Forest Division
Udhampur

(Geo. Reference)

68

GOOGLE MAP FOR LAYING OF 11 KV LINE AT SHERGALI HABIATION (DINGI DHAR VILLAGE) & LAILI HABIATION (LAILI VILLAGE) IN PANCHERI BLOCK, UDHAMPUR



22/7/2020
12/9/2020

GOOGLE MAP FOR LAYING OF 11 KV LINE AT SHERGALI HABIATION (DINGI DHAR VILLAGE) & LAILI HABIATION (LAILI VILLAGE) IN PANCHERI BLOCK, UDHAMPUR

SHERGALI - I			
AREA COMING UNDER FOREST			
POLE NO.	COORDINATES		
	NORTH	EAST	
DP-9	33° 05' 39.46"	75° 00' 43.10"	
HT-26	33° 05' 37.99"	75° 00' 41.33"	
HT-27	33° 05' 37.01"	75° 00' 40.94"	
HT-28	33° 05' 34.64"	75° 00' 40.36"	
HT-29	33° 05' 33.87"	75° 00' 40.13"	
HT-30	33° 05' 32.50"	75° 00' 41.38"	
HT-31	33° 05' 31.74"	75° 00' 42.02"	
FOREST BOUNDARY	33° 05' 30.21"	75° 00' 41.87"	
SHERGALI - II			
AREA COMING UNDER FOREST			
POLE NO.	COORDINATES		
	NORTH	EAST	
HT-33	33° 05' 27.01"	75° 00' 39.31"	
HT-34	33° 05' 24.71"	75° 00' 37.67"	
HT-35	33° 05' 22.13"	75° 00' 38.24"	
HT-36	33° 05' 20.59"	75° 00' 38.30"	
LALLI			
AREA COMING UNDER FOREST			
POLE NO.	COORDINATES		
	NORTH	EAST	
INITIAL	33° 05' 14.06"	75° 00' 39.65"	
FINAL	33° 05' 10.69"	75° 00' 41.33"	