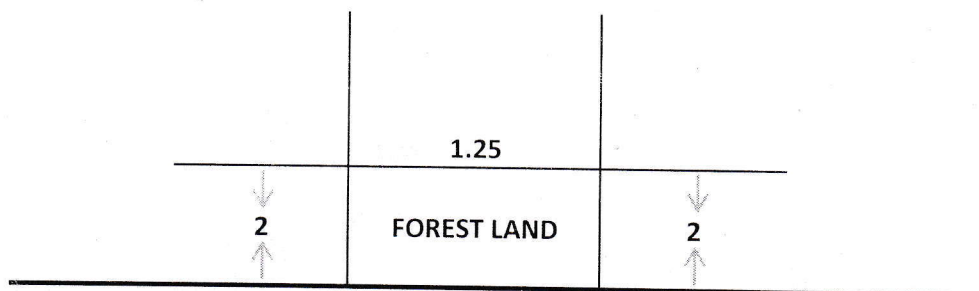
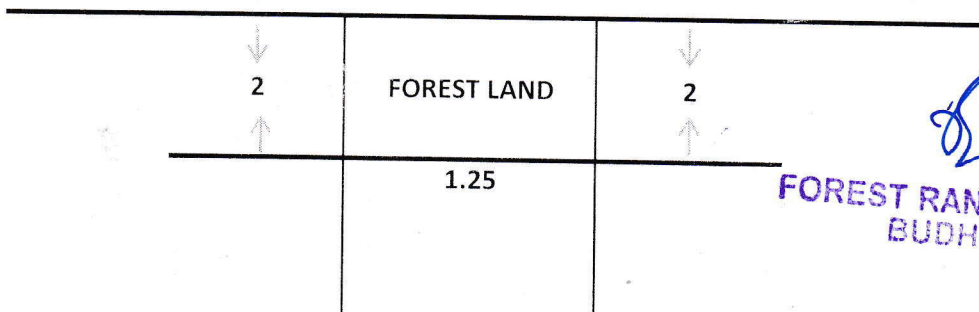


Diversion of 0.003125 ha of Forest Area for Approach Road to Irrigation Project of Underground pipes of Jatana - Kusla Link Road, Jhunir - Singo Link Road, Fatta - Tibbi Churdia Link Road & Moosa Branch village Nangla, Distt Mansa, Under Forest Division Mansa , Punjab



← JATANA - KUSLA LINK ROAD →



[Handwritten signature]


FOREST RANGE OFFICER
BUDHLADA

RHS $1.25 \times 2 = 2.50$
LHS $1.25 \times 2 = 2.50$
TOTAL = 5.00 SQM
IN HA- 0.0005 ha

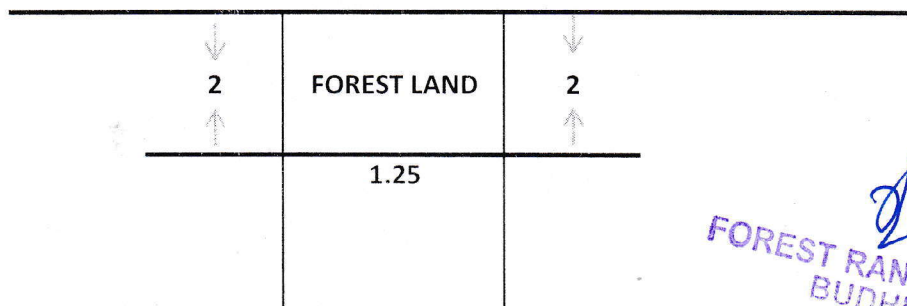
[Handwritten signature]
Soil Conservation Officer
Talwandi Sabo

Counter Signed
[Handwritten signature]
Divisional Forest Officer
Mansa

Diversion of 0.003125 ha of Forest Area for Approach Road to Irrigation Project of Underground pipes of Jatana - Kusla Link Road, Jhunir - Singo Link Road, Fatta - Tibbi Churdia Link Road & Moosa Branch village Nangla, Distt Mansa, Under Forest Division Mansa , Punjab



JHUNIR - SINGO LINK ROAD



RHS 1.25 X 2 = 2.50
LHS 1.25 X 2 = 2.50
TOTAL = 5.00 SQM
IN HA- 0.0005 ha

[Signature]
FOREST RANGE OFFICER
BUDHLADA

[Signature]
Soil Conservation Officer
Tara Sabo

Counter Signed
[Signature]
Divisional Forest Officer,
Mansa

29

Diversion of 0.003125 ha off Forest Area for Approach Road to Irrigation Project of
Underground pipes of Jatana - Kusla Link Road, Jhunir - Singo Link Road, Fatta - Tibbi
Churdia Link Road & Moosa Branch village Nangla, Distt Mansa, Under Forest Division
Mansa , Punjab


| | | |
|-------------|-------------|-------------|
| | 1.25 | |
| ↓ 7 ↑ | FOREST LAND | ↓ 7 ↑ |

← MOOSA BRANCH →

| | | |
|-------------|-------------|-------------|
| ↓ 7 ↑ | FOREST LAND | ↓ 7 ↑ |
| | 1.25 | |

RHS $1.25 \times 7 = 8.75$
LHS $1.25 \times 7 = 8.75$
TOTAL = 17.5 SQM
IN HA- 0.00175 ha


FOREST RANGE OFFICER
BUDHLADA

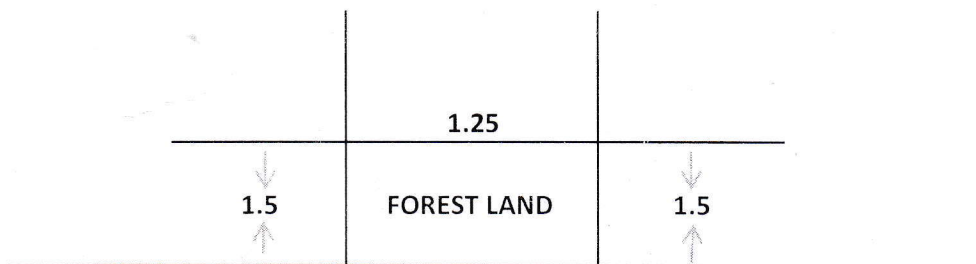

Soil Conservation Officer
Talvandi Sabo

Counter Signed

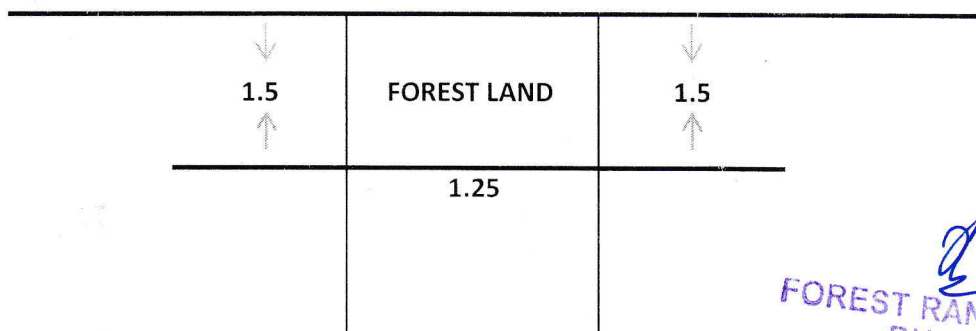

Divisional Forest Officer,
Mansa

23

Diversion of 0.003125 ha offForest Area for Approach Road to Irrigation Project of
Underground pipes of Jatana - Kusla Link Road, Jhunir - Singo Link Road, Fatta - Tibbi
Churdia Link Road & Moosa Branch village Nangla, Distt Mansa, Under Forest Division
Mansa , Punjab



FATTA - TIBBI - CHURDIA LINK ROAD



RHS $1.25 \times 1.5 = 1.875$
LHS $1.25 \times 1.5 = 1.875$
TOTAL = 3.75 SQM
IN HA- 0.000375ha


FOREST RANGE OFFICER
BUDHLADA


Soil Conservation Officer
Talwandi Sabo

Counter Signed

Divisional Forest Officer,
Mansa