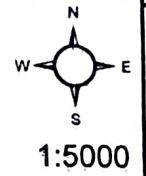


15°E 82°14'20"E 82°14'25"E 82°14'30"E 82°14'35"E 82°14'40"E 82°14'45"E 82°14'50"E 82°14'55"E 82°15'0"E

**Map Showing the CA Land in lieu of Diversion of 11.30 Ha Forest Land in which 6.58 Ha in Kakinada Division and 4.72 Ha in Narsipatnam division for Formation of Y-Ramavaram to Pothavaram Road from Km 0/0 to Km 15/720 in East Godavari District.**



*K.P. Rao* 9/6/21  
**Assistant Executive Engineer (R&B)**  
**RAMPACHODAVARAM.**

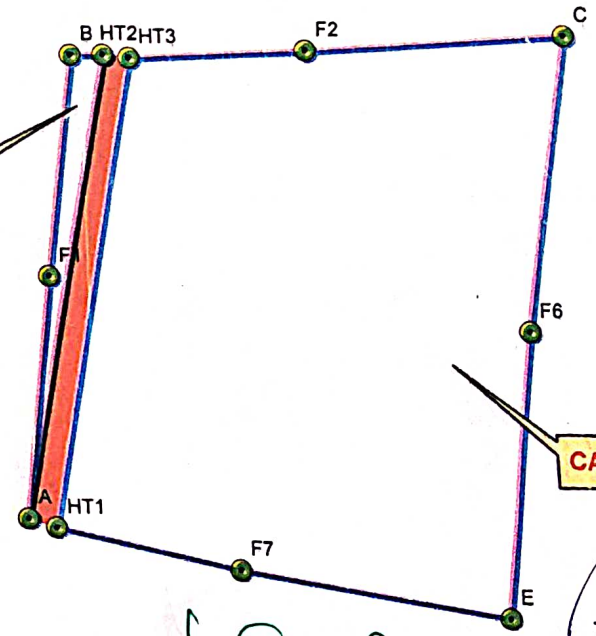
*[Signature]* 9/06/2021  
 Deputy Executive Engineer  
 (R&B) Sub-Division  
 RAMPACHODAVARAM.

*[Signature]* 9/6/21  
**Executive Engineer, (R&B)**  
**RAJAHMUNDRY.**

**CA Area Bit-2**

*[Signature]*  
**District Forest Officer**  
**Kakinada Divn., Kakinada**

S no	Name	Area(Ha)
1	CA Area Bit1	11.5
2	CA Area Bit2	0.38
<b>Total Area</b>		<b>11.88</b>



**CA Area Bit-1**

S no	Name	Eastrg	Northing	Elevation	Latitude	Longitude
1	A	632492.056	1870053.207	0.745	16.91032489	82.24404836
2	B	632532.341	1870381.003	0.918	16.91328504	82.24444600
3	C	632875.040	1870397.141	1.979	16.91341128	82.24766427
4	E	632822.932	1869987.656	0.604	16.90971356	82.24715072
5	F1	632512.835	1870224.198	1.595	16.91186903	82.24425357
6	F2	632696.082	1870385.421	1.574	16.91331561	82.24598349
7	F6	632845.919	1870189.116	1.546	16.91153293	82.24737850
8	F7	632636.791	1870018.703	1.449	16.91000479	82.24540508
9	HT1	632511.474	1870046.773	1.503	16.91026563	82.24423027
10	HT2	632555.064	1870381.334	1.756	16.91328673	82.24465935
11	HT3	632572.855	1870379.482	0.880	16.91326897	82.24482626

*[Signature]*  
**FOREST SECTION OFFICER**  
**KAKINADA** 14/6/2021

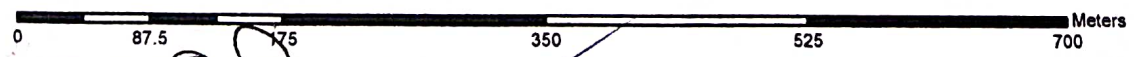
*[Signature]*  
**Forest Range Officer**  
 Kakinada Range, Kakinada

**Legend**

- DGPS Points
- CA Area
- Deduction Area
- H.T. Line

*[Signature]*  
**C. Murali Babu**  
**FOREST RANGE OFFICER**  
 (GIS), O/o. Pri.CCF (HoFF),  
 Aranya Bhavan, Guntur.

**The DGPS/GNSS/ETS data is only verified, the absolute locations of Points shall be verified by the concerned field officers.**



82°14'15"E 82°14'20"E 82°14'25"E 82°14'30"E 82°14'35"E 82°14'40"E 82°14'45"E 82°14'50"E 82°14'55"E 82°15'0"E