

**BRIEF NOTE ON PROJECT OF PROVIDING BT ROAD FROM RAYADHARI
TO GODUMALLA VIA POCHAMPALLY(V) OF PEMBI(M) IN NIRMAL
DISTRICT FROM 0/00 TO 3/450 KMS.**

The road work " Providing BT Road from Rayadhari to Godumalla via Pochampally of Pembi(M) in Nirmal District from 0/00 to 3/450 Kms, is administratively sanctioned by the Commissioner of Tribal Welfare Department, T.S. Hyderabad vide GO RT. No. 120, Dt:16-03-2018 under Infrastructure in (3) ITDA Districts Grant.

Pochampally and Godumalla villages are surrounded by the hills and forests. The Rayadhari , Venkampochampad,Pochampally and Godumalla villages with a total population 2218 out of which tribal population is 2156 . Due to its Geographical location the village is not having transportation facility and good road facility. There is a existing Gravel Road of 4.50 Mts width.

Due to upgradation of existing Gravel Road, transportation facility is available for the villagers. The Government of Telangana has sanctioned a road Project connecting the Pochamapally and Godumalla villages from Raydhari Village in Pembi Mandal in Nirmal District under Infrastructure in (3) ITDA Districts Grant.with an estimate cost of Rs. 222.00 Lakhs.

The road is crossing either side of Reserve forest . There is an existing Gravel Road of 4.50 Mts width.

Due to formation of this road, the villagers will have an opportunity of



Asst. Executive Engineer
TWSD Dandepally


Dy. Executive Engineer
TWSD Dandepally





Executive Engineer
T:W:E:D; Utnoor


Superintending Engineer
Tribal Welfare Circle, Warangal

Counter Signed by


Chief Engineer
Tribal Welfare Department
Hyderabad

~~8-SE TW Warangal~~


11/5/2020 
11/5/2020 
11/5/2020

**Undertaking to pay cost of raising and maintenance of
Compensatory Afforestation**

We here by Undertake to pay the cost of raising and maintenance of Compensatory Afforestation (including raising and maintenance of plantations, aided natural regeneration, SMC works etc.,) over non-forest land offered to forest department, as and when demanded by the forest authorities and also undertake to pay the additional amount if any due to escalation or any other charges at a later date as per the demand raised by the forest authorities in respect of " **Diversion 1.4637 Ha** of the Forest Land in Nirmal division for Upgradation of the existing carriage way of road from Rayadhari to Godumalla Via Pochampally from 0/000 to 3/450kms in that forest area falls from 0/500 to 2/452 kms. "

Break up of forest land required:

S.No	Division Name	Stretch	Area in Ha
1	Nirmal	Km 0/500 to 2/452 kms of Rayadhari to Godumalla via Pochampally Road in Rajura RF	1.4637


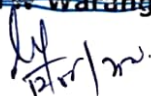

Asst. Executive Engineer
TWSD: Dandepally


Dy. Executive Engineer
TWSD: Dandepally

"Counter Signed"


Executive Engineer
TWED: Uttoor


Superintending Engineer
Tribal Welfare Circle, Warangal


Chief Engineer
Tribal Welfare Dept.,
T.S., Hyderabad.
& SE TW Warangal


**Undertaking for unqualified commitment from project authority to
pay cost of extraction of tree growth**

We hereby undertake to pay the cost of exploitation of tree growth of the forest land proposed for diversion under the project as and when demanded by the forest authorities and also undertake to pay the additional amount if any due to escalation or any other charges at a later date as per the demand raised by the forest authorities in respect of "Diversion 1.4637 Ha of the Forest Land in Nirmal division for Upgradation of the existing carriage way of road from Rayadhari to Godumalla Via Pochampally from 0/000 to 3/450kms in that forest area falls from 0/500 to 2/452 kms. "

Break up of forest land required:

S.No	Division Name	Stretch	Area in Ha
1	Nirmal	Km 0/500 to 2/452 kms of Rayadhari to Godumalla via Pochampally Road in Rajura RF	1.4637

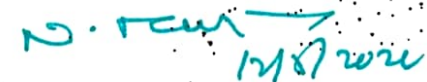
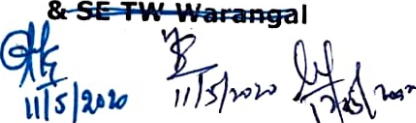

Asst. Executive Engineer
TWSD: Dandepally


Dy. Executive Engineer
TWSD: Dandepally

"Counter Signed"


Executive Engineer
TWED: Utnoor


Superintending Engineer
Tribal Welfare Circle, Warangal


Chief Engineer
Tribal Welfare Dept.,
T.S., Hyderabad.
& SE TW Warangal


To Pay Net Present Value

We hereby undertake to pay Net Present Value (NPV) as per guidelines under Forest (Conservation) Act, 1980 and Wildlife (Protection) Act, 1972 in accordance with the orders of "Diversion 1.4637 Ha of the Forest Land in Nirmal division for Upgradation of the existing carriage way of road from Rayadhari to Godumalla Via Pochampally from 0/000 to 3/450kms in that forest area falls from 0/500 to 2/452 kms. "

We also hereby undertake to pay differential NPV amount, if any, due to escalation or revision of NPV, as and when demanded by the Forest Department.

Break up of forest land required:

<u>S.No</u>	<u>Division Name</u>	<u>Stretch</u>	<u>Area in Ha</u>
1	Nirmal	Km 0/500 to 2/452 kms of Rayadhari to Godumalla via Pochampally Road in Rajura RF	1.4637



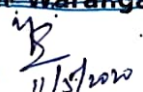


Asst. Executive Engineer
TWSD: Dandepally


Dy. Executive Engineer
TWSD: Dandepally

"Counter Signed"


Executive Engineer
TWED: Utnoor


Superintending Engineer
Tribal Welfare Circle, Warangal


Chief Engineer
Tribal Welfare Dept.,
T.S., Hyderabad...
& SE TW Warangal
 11/5/2020
 11/5/2020
 12/5/2020

To pay Addl. Cost of Net Present value (NPV)

We hereby undertake to pay Addl. Cost of Net Present Value (NPV) as per guidelines under Forest (Conservation) Act, 1980 and Wildlife (Protection) Act, 1972 in accordance with the orders of the Hon'ble Supreme Court of India/ State Govt and MoEF in respect of " **Diversion 1.4637 Ha of the Forest Land in Nirmal division for Upgradation of the existing carriage way of road from Rayadhari to Godumalla Via Pochampally from 0/000 to 3/450kms in that forest area falls from 0/500 to 2/452 kms.** "

We also hereby undertake to pay differential NPV amount, if any, due to escalation or revision of NPV, as and when demanded by the Forest Department.

Break up of forest land required:

<u>S.No</u>	<u>Division Name</u>	<u>Stretch</u>	<u>Area in Ha</u>
1	Nirmal	Km 0/500 to 2/452 kms of Rayadhari to Godumalla via Pochampally Road in Rajura RF	1.4637






Asst. Executive Engineer
TWSD: Dandepally


Dy. Executive Engineer
TWSD: Dandepally

"Counter Signed"


Executive Engineer
TWED: Utnoor


Superintending Engineer
Tribal Welfare Circle, Warangal


Chief Engineer
Tribal Welfare Dept.,
T.S., Hyderabad.
SE TW Warangal
  

AREA MINIMUM CERTIFICATE

Certified that the proposed 2.2005 Ha forest area for diversion is the minimum and essentially required for the " **Diversion 1.4637 Ha of the Forest Land in Nirmal division for Upgradation of the existing carriage way of road from Rayadhari to Godumalla Via Pochampally from 0/000 to 3/450kms in that forest area falls from 0/500 to 2/452 kms. "**

Also certified that any other forest land has not taken for this project. We also hereby undertake that no taking of fresh forest land shall be carried out during execution of the Project.

Break up of forest land required:

<u>S.No</u>	<u>Division Name</u>	<u>Stretch</u>	<u>Area in Ha</u>
1	Nirmal	Km 0/500 to 2/452 kms of Rayadhari to Godumalla via Pochampally Road in Rajura RF	1.4637



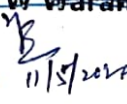


Asst. Executive Engineer
TWSD: Dandepally


Dy. Executive Engineer
TWSD: Dandepally

"Counter Signed"


Executive Engineer
TWED: Uttoor


Superintending Engineer
Tribal Welfare Circle, Warangal


Chief Engineer
Tribal Welfare Dept.,
T.S., Hyderabad.
& SE TW Warangal




NON VIOLATION CERTIFICATE

Certified that no work has been carried out in violation of F©Act,1980 and W(P)Act,1972 in the proposed forest area for "Diversion 1.4637 Ha of the Forest Land in Nirmal division for Upgradation of the existing carriage way of road from Rayadhari to Godumalla Via Pochampally from 0/000 to 3/450kms in that forest area falls from 0/500 to 2/452 kms. "



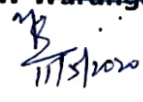


Asst. Executive Engineer
TWSD: Dandepally


Dy. Executive Engineer
TWSD: Dandepally

"Counter Signed"


Executive Engineer
TWED: Uttoor


Superintending Engineer
Tribal Welfare Circle, Warangal


14/5/2020
Chief Engineer
Tribal Welfare Dept.,
T.S., Hyderabad.
& SE TW Warangal

11/5/2020

11/5/2020


CERTIFICATE

It is certified that, all the possibilities to avoid forest land for the project have been explored and it is found that no alternative suitable non-forest land is technically feasible and viable to that part of the work for which diversion has been proposed for "Diversion 1.4637 Ha of the Forest Land in Nirmal division for Upgradation of the existing carriage way of road from Rayadhari to Godumalla Via Pochampally from 0/000 to 3/450kms in that forest area falls from 0/500 to 2/452 kms. "

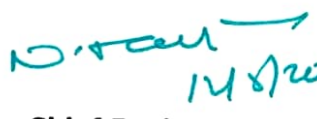

Asst. Executive Engineer
TWSD: Dandepally


Dy. Executive Engineer
TWSD: Dandepally

"Counter Signed"


Executive Engineer
TWED: Utnoor


Superintending Engineer
Tribal Welfare Circle, Warangal


Chief Engineer
Tribal Welfare Dept.,
T.S., Hyderabad.
& SE TW Warangal.
OK 11/5/2020 11/5/2020 11/5/2020

UNDERTAKING

The user agency is hereby undertake that no labour camp shall be established on the forest lands during the construction of the work in the proposed forest area for "Diversion 1.4637 Ha of the Forest Land in Nirmal division for Upgradation of the existing carriage way of road from Rayadhari to Godumalla Via Pochampally from 0/000 to 3/450kms in that forest area falls from 0/500 to 2/452 kms. "

Break up of forest land required:

<u>S.No</u>	<u>Division Name</u>	<u>Stretch</u>	<u>Area in Ha</u>
1	Nirmal	Km 0/500 to 2/452 kms of Rayadhari to Godumalla via Pochampally Road in Rajura RF	1.4637



Asst. Executive Engineer
TWSD: Dandepally


Dy. Executive Engineer
TWSD: Dandepally

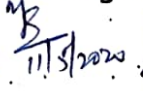
"Counter Signed"


Executive Engineer
TWED: Utnoor


Superintending Engineer
Tribal Welfare Circle, Warangal


Chief Engineer
Tribal Welfare Dept.,
T.S., Hyderabad.
& SE TW Warangal


11/5/2020


11/5/2020


12/5/2020

Model and Make of the ETS & DGPS/GNSS Instruments

It is certified that the ETS & DGPS/ GNSS Survey was carried out through an outsourcing agency. Make and Model of the ETS Instruments are Topcon hiper sr and Leica 1200 series. The make and model of the DGPS/GNSS instruments are Trimble and Leica 1200 series.



Asst. Executive Engineer
TWSD: Dandepally




Dy. Executive Engineer
TWSD: Dandepally

"Counter Signed"


Executive Engineer
TWED: Utnoor


Superintending Engineer
Tribal Welfare Circle, Warangal


Chief Engineer
Tribal Welfare Dept.,
T.S., Hyderabad.
& CE TW Warangal


11/5/2020

11/5/2020

JUSTIFICATION FOR LOCATION OF PROJECT IN FOREST AREA

After the Formation of New State of Telangana, the State Government has attached top most priority for the development of Schedule tribe population in the State, which accounts for 9.08 percent of the total population (As per 2011 Census), which is the significantly higher comparative the percentage of 6.99 ST's in the erstwhile combined state.

Pochampally and Godumalla villages is surrounded by hill and forest. The Rayadhari, Venkampo Champad, Pochampally and Godumalla tribal villages with total population of 2218 out of which tribal population is 2156. Due to Geographical location the village is not having transportation facilities and good road facility. The Road is indirectly connecting Ankena, Chinna godumalla, chintaguda villages also.

Due to up gradation of existing Gravel road transportation facility is available for the Villagers. The Government of Telangana has been sanctioned the Road project Providing BT Road from Rayadhari to Godumalla Via pochampally under Infrastrure in (3) ITDA Districts Grant with an estimate cost of 222.00 Lakhs.

As per the DGPS Survey authentication report the existing area passing in the reserve forest 1.4637 Hectors total length of road is 1.952 Kms for a width of 7.50mts. From 0/00 to 0/500 Kms non forest area, from 0/500 to 2/452 Kms reserve forest area & 2/452 to 3/450 Kms non Forest area and as there is no alternative to that tuff providing BT road proposals is being furnished for diversion of forest land.


Division Name	Block Name	Total Length in Mts	Width in Mts	Area in Hectors
Nirmal	Rajura	1951.54	7.50	1.4637
	Total::	1951.54	7.50	1.4637




Asst. Executive Engineer
TWSD Dandepally


Dy. Executive Engineer
TWSD Dandepally


Executive Engineer
T:W:E:D; Utnoor


Superintending Engineer
Tribal Welfare Circle, Warangal

Counter Signed by

Chief Engineer
Tribal Welfare Department
Hyderabad
& CE TW Warangal


11/5/2020


AREA STATEMENT FOR FOREST AREA REQUIRED FOR THE PROJECT i.e., SURVEY No.
/COMARTMENT No. ITEM WISE REQUIREMENT OF FOREST FOR THE PROJECT

SI No.	Reaches	Compartment Nos.	Forest Area	Area proposed for requirement.	
1	0/500 to 2/452	782,801	Kawal Wild Life Sanctuary	1.952 X 7.50 14.637 Sqm or Say	1.4637 Ha
					1.4637 Ha.



Asst. Executive Engineer
TWSD Dandepally





Dy. Executive Engineer
TWSD Dandepally


Executive Engineer
T:W;E:D; Utnoor


Superintending Engineer
Tribal Welfare Circle, Warangal

Counter Signed by


Chief Engineer
Tribal Welfare Department
Hyderabad
& SE TW Warangal

COMPLIANCE REPORT

(To pay Addl. Cost of Net Present value (N P V))

The road work " Providing BT Road from Rayadhari to Godumalla via Pochampally of Pembri(M) in Nirmal District from 0/00 to 3/450 Kms, is administratively sanctioned by the Commissioner of Tribal Welfare Department, T.S. Hyderabad vide GO RT. No. 120, Dt:16-03-2018 under Infrastructure in (3) ITDA Districts Grant.

Pochampally and Godumalla villages are surrounded by the hills and forests. The Rayadhari, Venkampochoampad, Pochampally and Godumalla villages with a total population 2218 out of which tribal population is 2156. Due to its Geographical location the village is not having transportation facility and good road facility. There is an existing Gravel Road of 4.50 Mts width.

Due to upgradation of existing Gravel Road, transportation facility is available for the villagers. The Government of Telangana has sanctioned a road Project connecting the Pochampally and Godumalla villages from Rayadhari Village in Pembri Mandal in Nirmal District under Infrastructure in (3) ITDA Districts Grant with an estimate cost of Rs. 222.00 Lakhs.

By Improvements of these roads to B.T. standards will improve the health and living standards of the people in the area and there is substantial economic gain in terms of reduced health hazards and reduced work burden will be achieved due to improved transportation facilities.



Asst. Executive Engineer
TWSD Dandepally


Dy. Executive Engineer
TWSD Dandepally


Executive Engineer
T:W;E:D; Utnoor


Superintending Engineer
Tribal Welfare Circle, Warangal

Counter Signed by


Chief Engineer
Tribal Welfare Department
Hyderabad
~~& SE TW Warangal~~


11/5/2020

11/5/2020

12/9/20