

FORM - A

Form for seeking prior approval of Central Government under section 2 of the Forest(Conservation) Act,1980 for
Diversion of fresh forest area

PART - I

(To be filled up by User Agency)

A. General Details**A-1. Project Details**

(i). **Proposal No.** : FP/OR/RAIL/155820/2022

(ii). **Name of Project for which Forest Land is required** : Single-line broad-gauge railway connectivity from Amarda Road station to the Subarnarekha Port.

(iii). **Short narrative of the proposal and Project/scheme for which the forest land is required** : The rail infrastructure will be used for transportation of cargoes such as coal/ iron ore/ limestone/ Mn ore/ dolomite/ project cargo once the port is operational. The alignment of the rail corridor has been finalized keeping in view minimum acquisition/ alienation of land and minimal disturbance

(iv). **State** : Orissa

(v). **Category of the Proposal** : Railway

(vi). **Shape of forest land proposed to be diverted** : Linear

(vii). **Estimated cost of the Project(Rupees in lacs)** : 70692

(viii). **Area of forest land proposed for diversion(in ha.)**: 12.202

(ix). **Non-forest land required for this project(in ha.)**: 122.269

(x). **Total period for which the forest land is proposed to be diverted(in years)**: 34

A-2. Details of User Agency

(i). **Name** : SUBARNAREKHA PORT PRIVATE LIMITED

(ii). **Address1** : DCB-917, 9th Floor, DLF Cybercity, Chandrasekharapur, Bhubaneswar, Dist-Khordha, Odisha-751024, Land Mark- Near Infocity

(iii). **Address2** : NIL

(iv). **State** : Orissa

(v). **District** : Khordha

(vi). **Pin** : 751024

For SUBARNAREKHA PORT PRIVATE LTD


Authorised Signatory(es)

(vii). Landmark : NIL

(viii). Email address : tanmay.sahu@subarnarekhaport.com

(ix). Landline Telephone No. : 0--

(x). Fax No. : 0-

(xi). Mobile No. : 9937092922

(xii). Website (if any) : NIL

(xiii). Legal status of User Agency : Private

A-3. Details of Person Making Application

(i). First Name: Tanmay

(ii). Middle Name: Kumar

(iii). Last Name: Sahu

(iv). Gender: NIL

(v). Designation: Company Secretary

(vi). Address 1: M-13, Netaji Subhas Enclave, Gadakana, Bhubaneswar

(vii). Address 2: NIL

(viii). State: Orissa

(ix). District: Khordha

(x). Tehsil: NIL

(xi). Pin: 751017

(xii). Landmark: NIL

(xiii). Email Address: tanmay.sahu@subarnarekhaport.com


(xiv). Landline Telephone No.: 0-

(xv). Fax No.: NIL

(xvi). Mobile No.: 9937092922

For SUBARNAREKHA PORT PRIVATE LTD.

Authorised Signatory(es)

(xvii). Copy of documents in support of the competence/authority of the person making this application to make application on behalf of the User Agency: 

B. Details of land required for the Project

B-1. Details of proposal seeking prior approval of Central Government under the Act for diversion of forest land for the Project already submitted in the past

List of proposal submitted in Past							
S.no	Proposal Status.	Proposal No.	Moef File No.	Area Proposed for Diversion(Ha.)	Area Diverted(Ha.)	Date of In-Principle Approval	Date of Final Approval
NIL							

B-2. Details of forest land proposed to be diverted

B-2.1 Details of Divisions involved

Details of Divisions involved			
S.no	Division Name	Forest Land(ha.)	Non-Forest Land(ha.)
1.	Balasore Wildlife	12.202	122.269
Total		12.202	122.269

B-2.2 Details of Districts involved

District wise breakup			
S.no	District Name	Forest Land(ha.)	Non-Forest Land(ha.)
1.	Balasore	12.202	122.269
Total		12.202	122.269

B-2.3 Village wise breakup

Villages wise breakup			
S.no	Village	Forest Land(ha.)	Non-Forest Land(ha.)
1	AMACHUA	0.601	1.467
2	BADAKACHUAPADA	0	1.1
3	BILKUMARI	0	1.606
4	DEULA	2.472	4.002
5	DHAMATPUR	0.175	1.157
6	GOSANIBINDHA	0	0.062
7	HARANKULI	0	1.924
8	JAGAI	0	0.961
9	JALJHATIA	0	4.247
10	KALAJHATIA	1.138	0.522
11	KATHASAGAR	0	0.641
12	KATISAHI	0.105	1.379

For SUBARNAREKHA PORT PRIVATE LTD

Authorized Signatory(es)

13	MANIKASIMILIA-188	0	0.899
14	MANIKASIMILIA-200	0.02	2.382
15	NABHARA	0	3.739
16	NACHHINDIA	0.326	3.839
17	NAIGHATI	0	2.588
18	NEPURA	0	0.158
19	PRATAPUR	0	3.724
20	REMU	0	5.622
21	ROUTARA	0	0.393
22	SETAPURA	0	1.938
23	AGARA	0	4.072
24	BAGALDIHA	0	0.507
25	BARADA	0	2.662
26	BELA	0	7.768
27	BRAHMAPURA	0.062	0.578
28	CHASIPARA	0	2.637
29	CHURAPADA	0.162	2.282
30	HADAMODA	0	6.089
31	JAMALPUR	0	2.497
32	KARUA	0	3.122
33	KASIMILI	0.153	1.377
34	NAHANJARA	0	1.606
35	PANCHABATIA	0	0.452
36	PATHADURGA	0	1.117
37	RASALPUR	0	0.975
38	RENUPADA	0.164	5.903
39	SANASABADA	0	3.28
40	SIMILIA	0	1.306
41	SINDERI	0	0.451
42	CHAUMUKH	6.824	26.122
43	GAMBHARIA	0	2.886
44	SINGAL	0	0.23
Total		12.202	122.269

B-2.4 Component wise breakup

Component wise breakup			
S.no	Component	Forest Land(ha.)	Non-Forest Land(ha.)
1	Railway Track	12.202	122.269
Total		12.202	122.269


C. Maps of forest land proposed to be diverted


Division 1. : Balasore Wildlife	
(i). Area of forest land proposed to be diverted(in ha.) : 12.202	
(ii). Nature of the Project: Linear	


For SUBARNAREKHA PORT PRIVATE LTD.

(Signature)
Authorized Signatory(es)

(b). No. of Segments : One

Segment wise details		
Segments	Segment Area(in ha.)	Kml File of Segments (To view KML file on google the same may be downloaded and then open if in google earth install in your computer).
1.	12.202	 View File

(iii). Copy of Survey of India Toposheet indicating boundary of forest land proposed to be diverted: 

(iv). Scanned copy of the Geo-referenced map of the forest land proposed to be diverted prepared by using GPS or Total Station: 

D. Justification for locating the Project in forest land and details of alternatives examined:

(i). Copy of note containing justification for locating the Project in forest land: 

(ii). Whether a copy of map indicating location of alternative examine is required to be provided:
Yes

(a). Copy of map indicating location of alternative examined: 

E. Employment likely to be generated

(i). Whether the Project is likely to generate employment?: Yes

(ii). Permanent/Regular Employment(Number of persons): 5

(iii). Temporary Employment(Number of person-days): 40

F. Displacement of People due to the Project, if any.

(i). Whether Project involves displacement?: No

G. Details of Cost-Benefit analysis for the Project

(i). Whether the Project requires Cost-Benefit analysis?: Yes

(a). Copy of Cost-Benefit analysis: 

For SUBARNAREKHA PORT PRIVATE LTD


Authorized Signatory(es)

H. Status of Environmental Clearance

(i). Whether the Project requires Clearance under the Environment (Protection) Act 1986?: No

I.

Status of Wildlife Clearance

(i). Whether the Project or a part thereof is located in any Protected Area or their Eco sensitive zone? : No

J. Applicability of special provisions governing Scheduled Areas

(i). Whether the Project or a part thereof is located in a Scheduled Area? : No

K. Status of settlement of rights under the Forest Rights Act, 2006 on the forest land proposed to be diverted

(i). Whether the process for settlement of Rights under the Forest Rights Acts 2006 on the forest land proposed to be diverted has been completed? : No

L. Details of land identified for Compensatory Afforestation

(i). Whether non-forest or Revenue forest land is required to be provided by User Agency?: Yes

(ii). Whether the area of non-forest land or Revenue forest land required to be provided by User Agency for raising Compensatory Afforestation is less than area of forest land proposed to be diverted?: Yes



(a). Reason Category: Other reason

(b). Provide reasons thereof: Revenue Forest land

(c). Area of non-forest or Revenue forest land required to be provided by User Agency for raising Compensatory Afforestation (in ha.): 24.423


(iii). No. of districts involved for raising Compensatory Afforestation: 1


(iv). No. of patches: One

District 1. : Balasore
(a). Village: Nuagansan
(b). Area(in ha.): 24.423
(c). Copy of KML file of the patch:  View File
(d). Khasra details: Jungle
(e). Present owner: Others
(f). Copy of ownership proof: 

For SUBARNAREKHA PORT PRIVATE LTD.

Authorized Signatory/ies

(g). Copy of Mou/agreement executed between the Present owner and the User Agency: 

(h). Copy of non encumbrance certificate for the forest land: 

(v). Scanned copy of the map of the land identified for creation of Compensatory Afforestation prepared by using GPS or Total Station: 

(vi). Copy of Survey of India Toposheet in 1:50,000 scale indicating location of the land identified for creation of Compensatory Afforestation: 

Additional information Details

Documents		
S.No	Documents	Remarks
NIL		

Print

For SUBARNAREKHA PORT PRIVATE LTD.


Authorised Signatory(ies)