

FORM - A

Form for seeking prior approval of Central Government under section 2 of the Forest(Conservation) Act,1980 for
Diversion of fresh forest area

PART - I
(To be filled up by User Agency)

A. General Details**A-1. Project Details**

(i). **Proposal No.** : FP/MH/ROAD/152589/2022

(ii). **Name of Project for which Forest Land is required** : Construction of Mumbai Trans Harbour Link (Sewri to Nhava up to NH-4B) (Diversion of 2.0847 Ha Forest land thereof for non-forest activity) in Village Jasai Tal. Uran District Raigad, Maharashtra

(iii). **Short narrative of the proposal and Project/scheme for which the forest land is required** : Construction of Mumbai Trans Harbour Link (Sewri to Nhava up to NH-4B) (Diversion of 2.0847 Ha Forest land thereof for non-forest activity) in Village Jasai Tal. Uran District Raigad, Maharashtra

(iv). **State** : Maharashtra

(v). **Category of the Proposal** : Road

(vi). **Shape of forest land proposed to be diverted** : Linear

(vii). **Estimated cost of the Project(Rupees in lacs)** : 600

(viii). **Area of forest land proposed for diversion(in ha.)**: 2.0847

(ix). **Non-forest land required for this project(in ha.)**: 0

(x). **Total period for which the forest land is proposed to be diverted(in years)**: NIL

A-2. Details of User Agency .

(i). **Name** : MUMBAI METROPOLITAN REGION DEVELOPMENT AUTHORITY

(ii). **Address1** : Bandra-Kurla Complex, Bandra East, Mumbai 400 051

(iii). **Address2** : NIL

(iv). **State** : Maharashtra

(v). **District** : Mumbai (Suburban)

(vi). **Pin** : 400051



(vii). Landmark : NIL

(viii). Email address : mahendra.singh@mailmmrda.maharashtra.gov.in

(ix). Landline Telephone No. : 0--

(x). Fax No. : 0-

(xi). Mobile No. : 9372327501

(xii). Website (if any) : mmrda.maharashtra.gov.in

(xiii). Legal status of User Agency : State Government

A-3. Details of Person Making Application

(i). First Name: Mahendra

(ii). Middle Name: NIL

(iii). Last Name: Singh

(iv). Gender: NIL

(v). Designation: Executive Engineer

(vi). Address 1: Bandra-Kurla Complex, Bandra East, Mumbai 400 051

(vii). Address 2: NIL

(viii). State: Maharashtra

(ix). District: Mumbai (Suburban)

(x). Tehsil: NIL

(xi). Pin: 400051

(xii). Landmark: NIL

(xiii). Email Address: mpsinghmumbai@gmail.com

(xiv). Landline Telephone No.: 0-

(xv). Fax No.: NIL

(xvi). Mobile No.: 9372327501

(i). Copy of documents in support of the competence/authority of the person making this application to make application on behalf of the User Agency: No Data

B. Details of land required for the Project

B-1. Details of proposal seeking prior approval of Central Government under the Act for diversion of forest land for the Project already submitted in the past

List of proposal submitted in Past							
S.no	Proposal Status.	Proposal No.	Moef File No.	Area Proposed for Diversion(Ha.)	Area Diverted(Ha.)	Date of In-Principle Approval	Date of Final Approval
NIL							

B-2. Details of forest land proposed to be diverted

B-2.1 Details of Divisions involved

Details of Divisions involved			
S.no	Division Name	Forest Land(ha.)	Non-Forest Land(ha.)
1.	Alibag	2.0847	0
Total		2.0847	0

B-2.2 Details of Districts involved

District wise breakup			
S.no	District Name	Forest Land(ha.)	Non-Forest Land(ha.)
1.	Raigad	2.0847	0
Total		2.0847	0

B-2.3 Village wise breakup


Villages wise breakup			
S.no	Village	Forest Land(ha.)	Non-Forest Land(ha.)
1	Jasai	2.0847	0
Total		2.0847	0

B-2.4 Component wise breakup

Component wise breakup			
S.no	Component	Forest Land(ha.)	Non-Forest Land(ha.)
1	road	2.0843	0
Total		2.0843	0

C. Maps of forest land proposed to be diverted


Division 1. : Alibag





(i). Area of forest land proposed to be diverted(in ha.) : 2.0847

(ii). Nature of the Project: Linear


(b). No. of Segments : One

Segment wise details		
Segments	Segment Area(in ha.)	Kml File of Segments (To view KML file on google the same may be downloaded and then open if in google earth install in your computer).
1.	2.0847	 View File

(iii). Copy of Survey of India Toposheet indicating boundary of forest land proposed to be diverted: 

(iv). Scanned copy of the Geo-referenced map of the forest land proposed to be diverted prepared by using GPS or Total Station: 

D. Justification for locating the Project in forest land and details of alternatives examined:

(i). Copy of note containing justification for locating the Project in forest land: 

(ii). Whether a copy of map indicating location of alternative examine is required to be provided:
No

(a). Reason for not providing such map: this is a part of already sanction FCA proposal

E. Employment likely to be generated

(i). Whether the Project is likely to generate employment?: Yes

(ii). Permanent/Regular Employment(Number of persons): 300

(iii). Temporary Employment(Number of person-days): 700

F. Displacement of People due to the Project, if any.

(i). Whether Project involves displacement?: No

G. Details of Cost-Benefit analysis for the Project

(i). Whether the Project requires Cost-Benefit analysis?: No

H. Status of Environmental Clearance

(i). Whether the Project requires Clearance under the Environment (Protection) Act 1986 ? : No

I. Status of Wildlife Clearance


(i). Whether the Project or a part thereof is located in any Protected Area or their Eco sensitive zone? : No

J. Applicability of special provisions governing Scheduled Areas

(i). Whether the Project or a part thereof is located in a Scheduled Area? : No

K. Status of settlement of rights under the Forest Rights Act, 2006 on the forest land proposed to be diverted

(i). Whether the process for settlement of Rights under the Forest Rights Acts 2006 on the forest land proposed to be diverted has been completed? : Yes

(a). Copy of documentry evidence in support of settlement of rights under the Forest Rights Act, 2006 on the forest land proposed to be diverted: 

L. Details of land identified for Compensatory Afforestation

(i). Whether non-forest or Revenue forest land is required to be provided by User Agency?: Yes

(ii). Whether the area of non-forest land or Revenue forest land required to be provided by User Agency for raising Compensatory Afforestation is less than area of forest land proposed to be diverted ? : No


(iii). No. of districts involved for raising Compensatory Afforestation: 1

(iv). No. of patches: One

(v). Scanned copy of the map of the land identified for creation of Compensatory Afforestation prepared by using GPS or Total Station: 

(vi). Copy of Survey of India Toposheet in 1:50,000 scale indicating location of the land identified for creation of Compensatory Afforestation: 


Additional information Details

Documents		
S.No	Documents	Remarks
1		

Print page



CHECK LIST



Name of the Proposal:-

Construction of Mumbai Trans Harbour Link (Sewri to Nhava up to NH-4B) (Diversion of 2.0847 Ha Forest land thereof for non-forest activity) in Village Jasai Tal. Uran District Raigad, Maharashtra.

Check list for preparing proposals of Maharashtra State for diverting forest land for non forest use under provisions of Forest (Conservation) Act, 1980 for irrigation road/Transmission line/ wind mill/OFC/water supply scheme & other development project.

Sr. No	Details of Check list	Compliance
1.	Information of proposal from item of form 1(I) regarding short description of the proposal / project which should invariably include.	Page No. 1 TO 2
	a) cost of outlay	
	b) Justification for locating the project in forest area giving alternative those were examined and reasons for the rejection.	
	c) Financial and social benefits	
	d) Total population benefited.	
	e) Employment generated.	
2.a	The Geo digital map in 1:10,000 or any suitable scale with geo-reference boundary in shape file prepared by using total stations or differential GPS and also indicate forest land, non-forest land & adjoining land to the proposed for diversion, in different colors must be duly signed by the Deputy Conservator of Forests concerned and Project Authority, as per the GOI letter No.F.no.11-9/98-FC,dt.8/7/2011. Compartment boundary on the map should clearly be marked. Satellite imageries to be used to show the density of forest cover to be enclosed.	Page No. 110
b	Index Map in 1:50000 scale with Project location: Latitude/ Longitude to be enclosed.	Page No 112
	1. Proposed area up to 1.00 ha	• Only one co-ordinate to be given
	2. Proposed area up to 1.00 to 5.00 ha	<input checked="" type="checkbox"/> Two co-ordinate diagonally to be given
	3. Proposed area above 5.00 ha.	<input type="checkbox"/> Four co-ordinates at four corners to be given.
c	Map of compensatory Afforestation of forest / Non forest area in 1:50000 scale with location of Latitude & Longitude.	
	1. Proposed area up to 1.00 ha	• Only one co-ordinate to be given
	2. Proposed area up to 1.00 to 5.00 ha	<input checked="" type="checkbox"/> Two co-ordinate diagonally to be given
	3. Proposed area	<input type="checkbox"/> Four co-ordinates at four corners to be given.

	above 5.00 ha.	
d	A comprehensive land use plan of the area required should be attached if land is required for more than one purpose the building plan and estimate should invariably be attached if the area is required for construction purpose.	
e	The following information must be complied in the construction of State Highway /National Highway / Road/ Winding /Exploitation Purpose / Canal / Transmission line & all other linear Project as per GOI guideline vide No.6-MPB-071/2011-BHO-736, Dt.30/04/2012 .	Page No.
i	Map of the alternative alignments or route map examined by Dy.CF/ Project Authority to be enclosed.	Not applicable
ii	Show proposed diversion of forest / non forest area in the Original, colored or legible topo-sheet and to be enclosed.	Page No 112
iii	To give the Latitude & Longitude of the proposed area at starting, ending turning point and breaking of the forest area Which should be identifiable.	Page No 110
iv	To show the existing Water body / Water channel or road Which should be identifiable.	Not applicable
v	To show the newly proposed bridge /culvert / under ground pass / tunnel etc. to be identify clearly.	Not applicable
vi	To enclose the cross section Plan / Map indicating dimension of (Length / Width / Height /depth etc) clearly.	Page No. 110
vii	To show the additional impacted area clearly which may be impacted temporarily by the proposed construction.	Not applicable
viii	To show the diversity of the ecology which is to be impacted by the proposed construction.	Not applicable
f	Map of Eco-Sensitive Zone, in 1:2,50,000 or 1" = 4 mile scale by showing the distance of "Protected Area" from proposed forest areas under diversion, in kilometer.	Page No 112
g	Map of Wind Mill and Wind mast to be enclosed by showing the 10.00 Km radius area from the wind mast site on 1:50,000 or 1:25000 scale topo sheet.	Not applicable
	Certificate by Dy. CF/ Chief Conservator of Forest and their authenticated documents.	
3	Documents verification Certificate by the Deputy Conservator of Forest	Page No33
4	Certificate of Dy. Conservator of Forest for absences of alternative about the Project and minimum demand of forest area.	Page No34
5	Certificate by the Deputy Conservator of Forests that no violation done of the FCA-1980 and their guideline.	Page No21
a	If violated, circumstances leading to violation date of commencement of work /quantity of work done and the amount spent Certificate to be furnished by the concerned inspection of the site of violation.	
b	If work started in forest land when and how much amount spent on the project and the works done in the forest land.	
c	Detailed report of the disciplinary action or proposed to be taken against the concerned staff for violation of the provisions of the Act.	
d	Details of clarification for violation, if administrative and technical sanction	Page NO

	accorded to the project by project authority / user agency after the promulgation of the Forest (Conservation) Act, 1980.	35A
6	Suitability certificate by the Deputy Conservator of Forests that forest and non forest land is suitable for raising trees species.	Page No 42 TO 43
A	The Compensatory Afforestation certificate must be geo-tagged photos of the areas proposed for Compensatory Afforestation.	Page No 91A
7	Certificate of Identified Forest and Acquired Forest for Compensatory Afforestation Area by Dy. Conservator of Forests	Page No 58 TO 91
8	Certificate of Identified Forest and Acquired Forest for Non Forest area under the project by Dy. Conservator of Forests.	Page No
9	Certificate by the Dy.CF Whether the proposed project likely to affect any monument site of cultural, historical, religious, archeological or recreational importance including wild life sanctuaries and national parks to be enclosed	Page No 36
10	Wild life Certificate by the Dy.C.F.	Page No37
11	Net Present Value Certificate must be marked with eco-class /category of Forest as per the GOI letter F.No.5-3/2007/-FC, Dt.05/02/2009 to be enclosed.	Page No38
12	No cutting and felling of trees Certificate of by the Dy. Conservator of Forests to be enclosed	Page No39
13	Certificate about distance of Project from Protected area by Deputy Conservator of Forest.	Page No40
14	Certificate of Dy. Conservator of Forests regarding alternative examined for liner project	Page No35
15	Certificate by the Dy. CF Whether, the required Annexure and the particulars to the proposal furnished in English? If any Govt. orders are in Marathi, English as required by the Government of India to be enclosed.	Not applicable
16	Zudpi Jungle land offered certificate by the Dy. CF for the compensatory afforestation is in a compact patch and is contingencies of the forest area and is suitable for the management point of view.	Not applicable
17	Site inspection report form Deputy Conservator of Forests if forest area involves is less than 10 ha and by Conservator of Forests if forest area involved is more than 10 ha in regard to sensitivity and potential value of the forest area in regard to forest types in catchments and submergence area.	Page No 50 TO 54
18	Certificate of the Dy.CF regarding the proposal of the Eco-Tourism Scrutinized vide GOM order No.WLP-1002/c.r.53/F-1/dated 20.2.2008 to be enclosed.	Not applicable
19	Compensatory Afforestation scheme prepared by Dy.CF.	Page NO 44 TO 48
20	Medicinal plantation / road side/ canal side plantation scheme prepared by PA /Dy.cf whether the proposed area is diverted for wind power/ transmission line and other linear proposals to be enclosed.	Not applicable
21	Cost benefits analysis. Whether the area is more than 20.00 ha.	Not applicable
22	Item wise break up of forest and non forest area required category wise (Damseat, submergence, quarry, roads, colony, canals etc.) area statement to be enclosed	Page
23	List of the Identified forest form the Deputy Conservator of Forest	Page No

		58 TO 91
24	List of tree, species wise/girth wise, with local and scientific name to be given. If felling of trees is essential? The estimate of tree felling to be enclosed. As per GOI letter no. 7-1/89/(For)/Part-VIII/2012-BHO/848, dt.18/05/2012.	Page No 49 TO 51
	Certificate by Chief Conservator of Forest and their authenticated documents.	
25	Net Present Value Certificate must be counter signed by Chief Conservator of Forest / with eco-class /category to be shown in the certificate of Forest as as per the GOI letter F.No.5-3/2007/-FC, Dt.05/02/2009 to be enclosed.	Page No
	Certificate by Project Agency and their authenticated documents:-	
26	Chronological of Events	Page No41
27	Attempts made to find out Non forest land for the proposal/ reasons for its rejection of the same and minimum demand of forest area.	Page No13
28	Unqualified commitment from the project authority to bear cost of exploitation of felling of trees and their allied works under project.	Page No14
29	Certificate by Project Authority for the cost of Compensatory Afforestation.	Page No15
30	Certificate by the project authority that no violation done of the FCA-1980 and their guideline.	Page No16
31	Certificate by the Project Authority to furnish the Net Present Value as per the ordered by Government of India.	Page No22
32	Certificate of project authority (Providing i.e. water supply facilities to)	Page No24
33	Certificate of the Project Authority to get the Environmental clearance as per the Environmental Act. 2006 (whenever necessary)	Page No25
34	Certificate of Non Indemnity to forest Department (by Project Authority)	Page No26
35	Certificate or Noc from the private owner if the area under private forest act, (Acquisition) Act.1975 to be enclosed. (By villagers)	Not applicable
36	Certificate of the Projects Authority to take up catchments area treatment plan as per the guideline of Government of India	Not applicable
37	Catchment area treatment plan.	Not applicable
38	Command area development plan.	Not applicable
39	Certificate by Project Authority Whether stipulation is made that 5 % of area under command of the project is made available to the Forest Department for planting trees and other vegetation for which necessary irrigation should be provided free of cost by the project authority / user agency. If the forest area involved is less than 2. 00 ha and there is no felling to tree growth; it is to be dealt with as per simplified procedure.	Not applicable
40	Project note by the project authority. With salient features.	Not applicable

	a) Total catchment area	
	b) Total command area	
	c) Full reservoir level	
	d) High flood level	
	e) Minimum drawal level	
	f) Total catchment area of the dam (in Ha) and its breakup forest land, cultivated land, Pasture, Human cultivation and others.	
	g) Details as per item (f) above for the area coming under submergence.	
	h) Total No. of families and population affected, scheduled caste and scheduled tribe families to be displaced should be separately indicated.	
	i) Proposal for the rehabilitation of affected persons (Rehabilitation Plan)	
	j) Comprehensive land use plan for the area required outside the submergence i.e. building roads and other ancillary facilities outside submergence i.e. building roads and other ancillary facilities.	
41	It has been observed that water hardly stands the ear around even upto FRL. Trees can definitely stand in water for one to three months and therefore submergence should be calculated 2 M below FRL for this following should be given for forest areas involved.	Not applicable
	i) Area of submergence at H.F.L. (High flood level)	
	ii) Area of submergence at F.R.L. (Full Reservoir level)	
	iii) Area of submergence at 2 Meter below F.R.L.	
	iv) Area of submergence at 4 Meter below F.R.L.	
42	List of trees 2 Meter, 4 Meter below F.R.L. in submergence area species wise.	
43	Administrative/Technical approval from the competent authority to be enclosed.	Not applicable
44	Certificate/ undertaking by the project authority regarding the wind power project as per the GOI letter Dated 14/05/2004 to be enclosed.	Not applicable
	Certificate by Other Department:-	
45	In case of proposal related to stone quarries, the recommendation of the Director, Geological and Mines is required.	Not applicable
46	If any Protected/Archeological/Heritage site and other Important Monument is located in the area . The Certificate by Archeological Department to be enclosed	Page No30
47	Certificate about the distance of Project from Protected area by the Dy.CF Wildlife Department. Whether the Project area within 10.00 Km. should be clearly shown and marked.	Not applicable
48	No Objection Certificate of M.D., F.D.C.M. for involvement of their area.	Page No31

49	Relevant Notification/7/12 Extract/ restoration order/Rights of record etc. of the proposed forest land to be enclosed.	Page No 90 TO 109
	Certificate by Collector:-	
50	Certificate from the Collector that no alternative suitable non-forest land is available for the project. (In A Form itself)	
51	Certificate of Collector under the FRA-2006 with resolution of Gram Sabha/Gram Panchayat as per GOI letter dated 3/8/2009 to be enclosed.	
52	Certificate of Compensatory Afforestation land made available by Collector.	Not applicable
53	Certificate of non availability of non-forest area for Compensatory Afforestation by the Collector/Commissioner.	Not applicable
54	The agency has not given alternative land to the forest Department. If non forest land for C.A. scheme is not available in the entire state the certificate from the Chief Secretary of the State to be enclosed. vide GOI letter dt 13/2/12	
55	As the project, area is within the 10.00 km from the boundary of PA area therefore, the information regarding 16 points check list provided by Principle Chief Conservator of Forest (W.L.) Nagpur which is enclosed herewith to be furnished	Not applicable
56.	All the certificate and documents must have name of the signatory, designation, station, & date under the signature as per the GOM letter vide, dtd.01 December 2010.	
57.	Resolution of the Gram Sabha may not be required in cases of projects like transmission line, roads, canals, laying of pipeline/optical fibers where linear diversion of forest land in several villages are involved, unless recognized rights of PTG/ PAC are being affected as per Government of India F.No.11-9/98-FC(pt.) dated 05/02/2013	Not applicable

Date :- 21/03/2022

Place:- MUMBAI


Project Authority

MR. M. P. Singh
Executive Engineer
MMRDA

PART I - V

48

PART I - V



FORM - 'A'

(Form for seeking prior approval under section 2 of the proposals by the State Governments and other authorities)

PART-I

(To be filled up by user agency)

1. Project Details	
1.1	Short narrative of the proposal Project /scheme for which the forest Land is required - Construction of Mumbai Trans Harbour Link (Sewri to Nhava up to NH-4B) (Diversion of 2.0847 Ha Forest land thereof for non-forest activity) in Village Jasai Tal. Uran District Raigad, Maharashtra.
1.2	Map showing the required forest Land, boundary of adjoining forest. On a 1:50,000 scale map. - Boundaries are as shown in the Map attached on page No 116
1.3	Cost of the project - Rs. 6.00 Core. (Approx.)
1.4	Justification for locating the project In Forest Area - Justification for locating the project in forest area attached on page No. 10 to 12
1.5	Cost benefit analysis (to be enclosed) - Not applicable.
1.6	Employment likely to be generated. - Temporary Employment (Number of Person) :- 12000

2.0 Purpose-wise break-up of the total land required											
2.1 Total Forest Land required for transfer for non forestry purpose as below,											
Item of work/ purpose	Name of Village	Forest Land Required					Legal Status of Land	Details of Non Forest Land			Total area Ha.
		Survey/ Gut	AS PER 7/12	Length × Width	Area			Survey / Gut	Length × Width	Area in Ha.	
					Sq. Mtr.	Ha.					
Construction of Sewri & Nhava up to Nh-4B Bridge & Link Road	Jasai	71/1B/5/1	71/A/1B/1/5/1	In regular shape	447.00	0.0447	Private Forest				0.0447
		71/1B/5/2	71/A/1B/1/5/2		1150.00	0.1150					0.1150
		71/1B/6	71/1B/1/A/2		3500.00	0.3500					0.3500
			71/1B/1		71/1/B/1/B/1	6400.00	0.6400				0.6400
			71/1B/2		71/1/B/1/B/2	550.00	0.0550				0.0550
			71/1B/3		71/1/B/1/B/3	5340.00	0.5340				0.5340
			71/1B/4		71/1/B/1/B/4	3060.00	0.3060				0.3060
			71/A/3		71/A/3	400.00	0.0400				0.0400
	Total					20847.00	2.0847				2.0847

ALIBAG DIVISION

URAN TALUKA

SR NO	VILLAGE	AS PER MOJANI	AS PER 7/12	AREA (IN HECT.)	NORTH (S.NO)	EAST (S.NO)	SOUTH (S.NO)	WEST (S.NO)
1	JASAI	71/1B/5/1	71/A/1B/1/5/1	00-04-47	71/1B/1/4	74/5, 74/7	71/1B/5/2, 71/1B/2	PROTECTED FOREST
		71/1B/5/2	71/A/1B/1/5/2	00-11-50	71/1B/5/1, 74/7	71/1B/6	158/4A	71/1B/5/1
		71/1B/6	71/1B/1/A/2	00-35-00	74/9, 74/7	72/3, 72/4	158/2	71/1B/5/2
		71/1B/1	71/1/B/1/B/1	00-64-00	71/A/1A, 77/2	71/A/2, 71/A/3,	71/1B/2, 71/1B/3	77/3, 77/4
		71/1B/2	71/1/B/1/B/2	00-05-50	71/A/1B/1, 77/3, 77/4	71/1B/3	71/1B/3	PROTECTED FOREST
		71/1B/3	71/1/B/1/B/3	00-53-40	71/A/1B/1, 71/A/1B/2	71/A/4, 71/A/5,	71/1B/4	PROTECTED FOREST
		71/1B/4	71/1/B/1/B/4	00-30-60	71/1B/3	71/A/5, 74/5	71/1B/5	PROTECTED FOREST
		71/A/3	71/A/3	00-04-00	71/A/2,	75/9	75/9	71/A/1B/1, 71/A/1B/3
Total				02-08-47				

3.0	• Details of displacement of people due to The project, if any		
3.1	• Number of families.		• Nil
3.2	• Number of Scheduled Castes/Scheduled Tribe families.		• Nil
3.3	• Rehabilitation plan (to be enclosed)		• Not applicable

4.0	Whether clearance under Environment (Protection) Act, 1986 required?	-	No
5.0	Undertaking to bear the cost of raising and maintenance of compensatory afforestation and/or penal compensatory afforestation as well as cost for protection and regeneration of Safety Zone, etc. as per the scheme prepared by the State Government (undertaking to be enclosed)	-	Undertaking is enclosed with the proposal
5.0	Details of Certificates/ documents enclosed as required under the instruction.	-	As per requirement, certificates enclosed with proposal.

Date :- 09/06/2022

Place:- MUMBAI

Project Authority

MR. M. P. Singh
Executive Engineer
MMRD A.A.

(3)

Construction of Mumbai Trans Harbour Link (Sewri to Nhava up to NH-4B)
(Diversion of 2.0847 Ha. Private Forest land thereof for non-forest activity).

AREA STATEMENT

ALIBAG DIVISION								
URAN TALUKA								
SR NO	VILLAGE	AS PER MOJANI	AS PER 7/12	AREA (IN HECT.)	NORTH (S.NO)	EAST (S.NO)	SOUTH (S.NO)	WEST (S.NO)
1	JASAI	71/1B/5/1	71/A/1B/1/5/1	00-04-47	71/1B/1/4	74/5, 74/7	71/1B/5/2, 71/1B/2	PROTECTED FOREST
		71/1B/5/2	71/A/1B/1/5/2	00-11-50	71/1B/5/1, 74/7	71/1B/6	158/4A	71/1B/5/1
		71/1B/6	71/1B/1/A/2	00-35-00	74/9, 74/7	72/3, 72/4	158/2	71/1B/5/2
		71/1B/1	71/1/B/1/B/1	00-64-00	71/A/1A, 77/2	71/A/2, 71/A/3,	71/1B/2, 71/1B/3	77/3, 77/4
		71/1B/2	71/1/B/1/B/2	00-05-50	71/A/1B/1, 77/3, 77/4	71/1B/3	71/1B/3	PROTECTED FOREST
		71/1B/3	71/1/B/1/B/3	00-53-40	71/A/1B/1, 71/A/1B/2	71/A/4, 71/A/5,	71/1B/4	PROTECTED FOREST
		71/1B/4	71/1/B/1/B/4	00-30-60	71/1B/3	71/A/5, 74/5	71/1B/5	PROTECTED FOREST
		71/A/3	71/A/3	00-04-00	71/A/2,	75/9	75/9	71/A/1B/1, 71/A/1B/3
Total				02-08-47				

Date :- 09/06/2022
Place:- MUMBAI

Project Authority


 Deputy Conservator of Forests
 Alibag

MR. M. P. Singh
 Executive Engineer
 MMRDA

PART-II
(To be filled by the concerned Deputy Conservator of Forests)
State serial No. of proposal _____

7. Location of the project/Scheme:

i	<u>State/Union Territory</u>	MAHARASHTRA STATE
ii	Forest Division	Alibag Forest Division, Alibag ✓
iii	District	Raigad ✓
iv	Area of forest land proposed for diversion (in ha.)	2.0847 ha. Restored Private Forest land of village Jasai, Tal. Uran in Raigad District, Maharashtra. ✓
v	Legal status of forest	Restored Private Forest area. ✓
vi	Density of Vegetation	The density is 0.1 ✓
vii	Species-wise (scientific names) and diameter class-wise enumeration of trees (to be enclosed. In case of irrigation / hydel projects enumeration at FRL, FRL-2 meter & FRL-4 meter also to be enclosed.)	Nil. ✓
viii	Brief note on vulnerability of the forest area to erosion	The project area is not vulnerable to erosion. ✓
ix	Approx. distance of proposed site for diversion from boundary of forest	Proposed site is in Restored Private Forest area. ✓
X	Whether forms part of National Park, wildlife sanctuary, biosphere reserve, tiger reserve, elephant corridor, etc. (If so, the details of the area and comments of the Chief Wildlife Warden to be annexed).	The forest area doesn't form part of National Park, wildlife sanctuary, biosphere reserve, tiger reserve, elephant corridor. ✓
xi	Whether any rare/endangered/ unique species of flora and fauna found in the area if so detail thereof.	No. ✓
xii	Whether any protected archaeological/heritage site/ defense establishment or any other important monument is located in the area. If so, the details thereof with NOC from competent authority, if required	There is no protected archaeological/heritage site/defense establishment or any other important monument is located in the project area. ✓



(7)

Diversion of 2.0847 ha. Restored Private Forest land for Non Forest activities i.e. Construction of Sewri to Nhava up to NH-4B Link Road for Bridge and Link road in village Jasai, Taluka Uran, Dist. Raigad in the State of Maharashtra.


PART - III

(To be filled by the concerned Chief Conservator of Forests)

1.	Whether site, where the forest land involved is located has been inspected by concerned Chief Conservator of Forests (Yes/No). If yes, the date of inspection and observations made in form of inspection note to be enclosed.	No
2.	Whether the concerned Chief Conservator of Forests agree with the information given in Part-II and the recommendations of Deputy Conservator of Forests.	Agreed with the recommendation of the Deputy Conservator of Forests, Alibag.
3.	Specific recommendation of the Chief Conservator of Forests for acceptance of otherwise of the proposal with detailed reasons.	The proposal is for Construction of Coastal Road from Amra Marg to MTHL Junction including Airport Link Road in Taluka Panvel and Uran, Dist. Raigad in the State of Maharashtra. The Project is infrastructure and public utility. Hence it is recommended for acceptance and necessary approval may be accorded under the provisions of the Forest (Conservation) Act, 1980.

Date : 14 .11.2022

Place : Thane


(S. V. Ramarao)
Chief Conservator of Forests (T.), Thane



- 2.20 The forest land shall not be used for any purpose other than that specified in the project proposal
- 2.21 The forest land proposed to be diverted shall under no circumstance be transferred to any other agencies, department or person without prior approval of Government of India.
- 2.22 Violation of any of these conditions will amount to violation of Forest (Conservation) Act, 1980 and action would be taken as per the MoEF&CC Guidelines F.No.11-42/2017-FC, dated 29/01/2018.
- 2.23 Any other condition that the Ministry of Environment, Forests & Climate Change may stipulate from time to time in the interest of conservation, protection and development of forests & wildlife.
- 2.24 The compliance report shall be uploaded on e-portal (<https://parivesh.nic.in/>)

3.0 It is therefore, requested that Government of Maharashtra may kindly recommended the proposal for approving for diversion of 2.0847 ha. Forest land under section-2 of the Forest (Conservation) Act, 1980 for construction of Mumbai Trans Harbour Line (Sewri to Nhava up to NH-4B) Link road for Bridge and Link Road in Village Jasai, Taluka Urban, Dist. Raigad in the State of Maharashtra under section 2 (ii) of the Forest (Conservation) Act, 1980.

Encl. :- Proposal 2 copies

 31/5/23

(Naresh Zurmure)
Addl. Principal Chief Conservator of Forests
& Nodal Officer

Copy to the Chief Conservator of Forests (T), Thane for information.

Copy to the Deputy Conservator of Forests, Alibag Forest Division, Alibag for formation.

Copy to the Executive Engineer, Mumbai Metropolitan Region Development Authority, Bandra Kurla Complex, Bandra East, Mumbai for information.

OFFICE OF THE PRINCIPAL CHIEF CONSERVATOR OF FORESTS (HEAD OF FOREST FORCE), MAHARASHTRA STATE, NAGPUR
ADDITIONAL PRINCIPAL CHIEF CONSERVATOR OF FORESTS AND NODAL OFFICER, MAHARASHTRA STATE, NAGPUR,
First Floor, 'B' Wing, Van Bhavan, Civil Lines, Nagpur-440001.

Tel no. (0712) 2530166, 2556916, Fax no. (0712) 2550675 E-mail- apccfnodal@mahaforest.gov.in

Sub:- Proposal for diversion of 2.0847 ha. Forest land under section-2 of the Forest (Conservation) Act, 1980 for construction of Mumbai Trans Harbour Line (Sewri to Nhava up to NH-4B) Link road for Bridge and Link Road in Village Jasai, Taluka Urban, Dist. Raigad in the State of Maharashtra (FP/MH/ROAD/152589/2022).

No.: Desk-17/Nodal/Thane/ID-13818(NH)/341/23-24
 Nagpur - 440 001, Dated :- 03/05/2023

To,
 The Principal Secretary (Forests),
 Revenue and Forest Department,
 Mantralaya, Mumbai -32

The Executive Engineer, Mumbai Metropolitan Region Development Authority, Bandra Kurla Complex, Bandra East, Mumbai has submitted proposal for diversion of 2.0847 ha. Forest land under section-2 of the Forest (Conservation) Act, 1980 for construction of Mumbai Trans Harbour Line (Sewri to Nhava up to NH-4B) Link road for Bridge and Link Road in Village Jasai, Taluka Urban, Dist. Raigad in the State of Maharashtra. The details of forest land proposed for diversion is as given below: -

Sr. No	Item work purpose	District	Taluka	Name of Village	Gut No.	Length & Width	Area (in ha.)	Legal Status
1	Construction of Road	Raigad	Uran	Jasai	71/A/1B/1/5/1	Irregular Shape	0.0447	Restored Forest land
					71/A/1B/1/5/2		0.1150	
					71/1B/1/A/2		0.3500	Pending on Enquiry
					71/1/B/1/B/1		0.6400	
					71/1/B/1/B/2		0.0550	
					71/1/B/1/B/3		0.5340	
					71/1/B/1/B/4		0.3060	Restored Forest land
					71/A/3		0.0400	
Total Forest land required (in ha.)							2.0847	

2.0 The proposal has been initiated by the Executive Engineer, Mumbai Metropolitan Region Development Authority, Bandra Kurla Complex, Bandra East, Mumbai for seeking approval under Forest (Conservation) Act, 1980 for proposal for diversion of 2.0847 ha. Restored Private Forest land under section-2 of the Forest (Conservation) Act, 1980 for Construction of Sewri to Nhava up to NH-4B for Bridge and Link Road (MTHL) in Village Jasai, Taluka Uran Dist. Raigad in the State of Maharashtra. This is a part of original proposal i.e. 47.4171 ha. of Mumbai Trans Harbour Link Road Sewri to Nhava. This original proposal is given

Stage-I clearance by Government of India. At the time of the construction, it is coming in notice that the land parcel having forest No.71/1/B/1/A/2 coming in proposed work is restored private forest, having width of corridor 14.8 m length 40 m and Ramp width 9.00 mtrs and length of 200 mtrs. The proposed ramp is necessary for dispersal of traffic to SH-54 near Jasai i.e., connectivity to Panvel Uran State Highway (SH-54). Therefore, a proposal for diversion of 2.0847 ha. Restored Private Forest land for Non-forest activities is submitted by the User agency. The site inspection report of the Deputy Conservator of Forests, Alibag Forest Division, Alibag is enclosed on page No.52 to 54.

3.00 Following documents as prescribed in Government Circular, Revenue and Forest Department No.FLD-1081/2041/(A)/F-3,dated 20/03/1982 and according to Government of India's instructions issued from time to time are enclosed in two copies.

3.1 Prescribed form dated 10/01/2003.

3.2 Certificate regarding minimum demand of forest land for the project,

3.3 Area Statement,

3.4 Index map in suitable scale

4.0 The Deputy Conservator of Forests, Alibag Forest Division, Alibag has certified that:-

4.1 No alternate alignment is possible and the forest land required is lowest minimum.

4.2 The area belongs to Eco-value class-I having density is below 0.1.

4.3 There are 12 trees of various species and trees involved in implementation of the project. The Girth wise break up is as under:-

Tree Girth in Cm.									
0-30	31-45	46-60	61-75	76-90	91-105	106-120	121-135	136 above	Total
1	8	3	0	0	0	0	0	0	12

4.4 Proposed project is not likely to affect any monumental site of cultural, historical, religious, archeological or recreational importance.

4.5 There violation of Forest (Conservation) Act, 1980. The detail violation report is enclosed herewith on page No.20 to 21.

4.6 Proposed project is about 8.35 Km. from boundary of Karnala Bird Sanctuary and is about 1.64 Km from boundary of Karnala Eco-Sensitive Zone. This project will not have any adverse effect on the wildlife within National Park/Sanctuary or Eco-Sensitive area.

4.7 The User Agency has given Compensatory Afforestation over 2.0847 ha. Non forest land in Gut No. 169, S.No.188/0 at Village Pitsai, Taluka Tala, Dist. Range. The Deputy Conservator of Forests, Roha Forest Division has submitted that on this proposed non forest compensatory land all ready crown density more than 40%.

However, the proposed Compensatory Afforestation over 2.0847 ha. degraded forest land of Protected Forest S.No.46 (Old S.No.157/A/1) at Village Navenagar (Old Village Poynad), Taluka Alibag, Dist. Raigad is contiguous, suitable for afforestation and management purpose and it is free from encroachment and an encumbrances.

4.8 The non-forest area covered under the project is not under the provision of Maharashtra Private Forest (Acquisition) Act 1975 by virtue of application of Section 35 of Indian Forest Act 1927 and are not recognized as deemed reserved forest as well as not included in the area identified as "forest" as per dictionary meaning of forest as intimated to the expert committee appointed under interim judgment of the Hon'ble Supreme Court dated 12/12/1996.

4.9 There is no suitable alternative non forest land is available.

5.0 The User Agency has submitted an undertaking that:-

5.1 The User Agency has submitted an undertaking to defray the cost of Net Present Value.

5.2 The User Agency has submitted an undertaking to defray the cost of Compensatory Afforestation.

5.3 The cross section map is enclosed herewith on 53.

5.4 The copy of the administrative approval accorded by the Secretary, Executive Committee, Mumbai Metropolitan Region Development Authority, Bandra Kurla Complex, Bandra East, Mumbai is enclosed on file page No.72.

5.5 The User Agency has submitted an undertaking regarding the compliance under the Scheduled Tribes and Other Traditional Forest Dwellers (Recognition of Forest Rights) Act, 2006 has been applied and is under process and shall be submitted before final approval as per Government of India vide letter No.11-43/2013-FC, dt. 3/12/2018.

6.0 The Deputy Conservator of Forests, Alibag Forest Division, Alibag and Chief Conservator of Forests (T), Thane have recommended the proposal for diversion of 2.0847 ha. of Forest land.

2.00 In view of this, the proposal is recommended for approval under the section -2 (ii) of the Forest (Conservation) Act, 1980 subject to the following conditions: -

2.1 The legal status of the forest land required will remain unchanged.

2.2 Forest land will be handed over only after required non-forest land for the project is handed over to the User Agency.

2.3 Compensatory Afforestation :-

a) Compensatory Afforestation over 2.0847 ha. degraded forest land of Protected Forest S.No.46 (Old S.No.157/A/1) at Village Navenagar (Old Village Poynad), Taluka Alibag, Dist. Raigad at the cost of the user agency. As far as possible, a mixture of local indigenous species shall be planted and monoculture of any species may be avoided.

2.4 The cost of compensatory afforestation at the prevailing wage rates as per compensatory afforestation scheme and the cost of survey, demarcation and erection of permanent pillars if required on the CA land shall be deposited in advance with the Forest Department by the project authority. The CA will be maintained for 10 years. The scheme may include appropriate provision for anticipated cost increase for works scheduled for subsequent years.

2.5 NPV:-

a) The State Government shall charge the Net Present Value (NPV) for the 2.0847 ha. forest area to be diverted under this proposal from the User Agency as per the orders of the Hon'ble Supreme Court of India dated 30/10/2002, 01/08/2003, 28/03/2008, 24/04/2008 and 09/05/2008 in IA No.566 in WP (C) No.202/1995 and

as per the guidelines issued by the Ministry vide letters No.5-1/1998-FC (Pt.II), dated 18/09/2003 as well as letter No.5-2/2006-FC, dated 03/10/2006 and 5-3/2007-FC, dated 05/02/2009 in this regard.

- b) Additional amount of the NPV of the diverted forest land, if any, becoming due after finalization of the same by the Hon'ble Supreme Court of India on receipt of the report from the Expert Committee, shall be charged by the State Government from the User Agency. The User Agency shall furnish an undertaking to this effect.
- 2.6 User Agency shall restrict the felling of trees to minimum number in the diverted forest land and the trees shall be felled under the strict supervision of the State Forest Department and the cost of felling of trees shall be deposited by the User Agency with the State Forest Department.
 - 2.7 All the funds received from the user agency under the project shall be transferred/deposited to CAMPA fund only through e-portal (<http://parivesh.nic.in/>).
 - 2.8 The complete compliance of the FRA, 2006 shall be ensured by way of prescribed certificate from the concerned District Collector before Stage-II approval.
 - 2.9 User Agency shall raise strip plantation on both sides and central verge of the road as per the IRC norms.
 - 2.10 Speed regulating signage will be erected along the road at regular intervals in the Protected Areas/Forest Areas.
 - 2.11 It Shall be mandatory to provide underpass for safe crossing of wild animals:-
 - (a) The underpass shall have a minimum size of width 4.00 mt and Height 3.00 mt.
 - (b) Wherever natural cross drainage works are in existence, then no need to construct new underpass subject to existing structure nearly complying above mentioned dimensions, as suggested in (a) above.
 - (c) Wherever natural cross drainage works are in existence but as per engineering requirement, it is required to reconstruct then that structure shall comply with the minimum dimensions as suggested in (a) above.
 - (d) Interval between such underpasses shall not be more than 2.00 km
 - 2.12 The user agency shall provide suitable under/over pass in Protected Area/ Forest Area as per recommendation of CWLW/NBWL/FAC/REC.
 - 2.13 User Agency shall obtain Environmental Clearance as per the provisions of the Environmental (Protection) Act, 1986, if applicable.
 - 2.14 The layout plan of the proposal shall not be changed without prior approval of Central Government
 - 2.15 No labour camp shall be established on the forest land
 - 2.16 Sufficient firewood, preferably the alternate fuel, shall be provided by the User Agency to the labourer after purchasing the same from the State Forest Department or the Forest Development Corporation or any other legal source of alternate fuel.
 - 2.17 The boundary of the diverted forest land shall be suitably demarcated on ground at the project cost, as per the directions of the concerned Divisional Forest Officer.
 - 2.18 No additional or new path will be constructed inside the forest area for transportation of construction materials for execution of the project work.
 - 2.19 The period of diversion under this approval shall be co-terminus with the period of lease to be granted in favour of the user agency or the project life, whichever is less.

PART -IV

**(To be filled by Nodal Officer or Principal Chief Conservator of Forests
(Head of Forest Force)**

(Detailed opinion and specific recommendation of the State Forest Department for acceptance or otherwise of the proposal with remarks)

Sub.:- Proposal for diversion of 2.0847 ha. Forest land under section-2 of the Forest (Conservation) Act, 1980 for construction of Mumbai Trans Harbour Line (Sewri to Nhava up to NH-4B) Link road for Bridge and Link Road in Village Jasai, Taluka Urban, Dist. Raigad in the State of Maharashtra (FP/MH/ROAD/152589/2022). The details of land proposed for diversion is as under-

Sr. No	Item work purpose	District	Taluka	Name of Village	Gut No.	Length & Width	Area (in ha.)	Legal Status
1	Construction of Road	Raigad	Uran	Jasai	71/A/1B/1/5/1	Irregular Shape	0.0447	Restored Forest land
					71/A/1B/1/5/2		0.1150	
					71/1B/1/A/2		0.3500	Pending on Enquiry
					71/1/B/1/B/1		0.6400	
					71/1/B/1/B/2		0.0550	
					71/1/B/1/B/3		0.5340	
					71/1/B/1/B/4		0.3060	Restored Forest land
					71/A/3		0.0400	
Total Forest land required (in ha.)							2.0847	

Specific recommendation of Principal Chief Conservator of Forests (HoFF) Maharashtra State, Nagpur is attached on page no.



**(Naresh Zurmure)
Additional Principal Chief Conservator of Forests
& Nodal Officer**

Date: 03/05/2023
Place: Nagpur

Proposal for diversion of 2.0847 ha. Forest land under section-2 of the Forest (Conservation) Act, 1980 for construction of Mumbai Trans Harbour Line (Sewri to Nhava up to NH-4B) Link road for Bridge and Link Road in Village Jasai, Taluka Urban, Dist. Raigad in the State of Maharashtra (FP/MH/ROAD/152589/2022).

Specific Recommendation of Principal Chief Conservator of Forests, Maharashtra State (Head of Forest Force) Maharashtra State, Nagpur with regards to acceptance or otherwise of the proposal supported by reasons.

1) Proposal is for diversion of 2.0847 ha. Forest land under section-2 of the Forest (Conservation) Act, 1980 for construction of Mumbai Trans Harbour Line (Sewri to Nhava up to NH-4B) Link road for Bridge and Link Road in Village Jasai, Taluka Urban, Dist. Raigad in the State of Maharashtra (FP/MH/ROAD/152589/2022) for seeking approval under FCA 1980.

2) The details of the forest land proposed for diversion are as under:-

Sr. No	Item work purpose	District	Taluka	Name of Village	Gut No.	Length & Width	Area (in ha.)	Legal Status
1	Construction of Road	Raigad	Uran	Jasai	71/A/IB/1/5/1	Irregular Shape	0.0447	Restored Forest land
					71/A/IB/1/5/2		0.1150	
					71/1B/1/A/2		0.3500	Pending on Enquiry
					71/1/B/1/B/1		0.6400	
					71/1/B/1/B/2		0.0550	
					71/1/B/1/B/3		0.5340	
					71/1/B/1/B/4		0.3060	Restored Forest land
					71/A/3		0.0400	
Total Forest land required (in ha.)							2.0847	

3.0 The proposal has been initiated by the Executive Engineer, Mumbai Metropolitan Region Development Authority, Bandra Kurla Complex, Bandra East, Mumbai for seeking approval under Forest (Conservation) Act, 1980 for proposal for diversion of 2.0847 ha. Restored Private Forest land under section-2 of the Forest (Conservation) Act, 1980 for Construction of Sewri to Nhava up to NH-4B for Bridge and Link Road (MTHL) in Village Jasai, Taluka Uran Dist. Raigad in the State of Maharashtra. This is a part of original proposal i.e. 47.4171 ha. of Mumbai Trans Harbour Link Road Sewri to Nhava. This original proposal is given Stage-I clearance by Government of India. At the time of the construction, it is coming into notice that the land parcel having forst No.71/1/B/1/A/2 coming in proposed work is restored private forest, having width of corridor 14.8 m length 40 m and Ramp width 9.00 mtrs and length of 200 mtrs. The prosed ramp is necessary for dispersal of traffic to SH-54 near Jasai i.e., connectivity to Panvel Uran State Highway (SH-54). Therefore, a proposal for diversion of 2.0847 ha. Restored Private Forest land for Non-forest activities is submitted by the User agency. The site inspection report of the Deputy Conservator of Forests, Alibag Forest Division, Alibag is enclosed on page No.52 to 54.

4.0 The Deputy Conservator of Forests, Alibag Forest Division, Alibag has certified that:-

- 4.1 No alternate alignment is possible and the forest land required is lowest minimum.
- 4.2 The area belongs to Eco-value class-I having density is below 0.1.
- 4.3 There are 12 trees of various species and trees involved in implementation of the project. The Girth wise break up is as under:-

Tree Girth in Cm.									Total
0-30	31-45	46-60	61-75	76-90	91-105	106-120	121-135	136 above	
1	8	3	0	0	0	0	0	0	12

- 4.4 Proposed project is not likely to affect any monumental site of cultural, historical, religious, archeological or recreational importance.
- 4.5 There violation of Forest (Conservation) Act, 1980. The detail violation report is enclosed herewith on page No.20 to 21.
- 4.6 Proposed project is about 8.35 Km. from boundary of Karnala Bird Sanctuary and is about 1.64 Km from boundary of Karnala Eco-Sensitive Zone. This project will not have any adverse effect on the wildlife within National Park/Sanctuary or Eco-Sensitive area.
- 4.7 The User Agency has given Compensatory Afforestation over 2.0847 ha. Non forest land in Gut No. 169, S.No.188/0 at Village Pitsai, Taluka Tala, Dist. Range. The Deputy Conservator of Forests, Roha Forest Division has submitted that on this proposed non forest compensatory land all ready crown density more than 40%.

However, the proposed Compensatory Afforestation over 2.0847 ha. degraded forest land of Protected Forest S.No.46 (Old S.No.157/A/1) at Village Navenagar (Old Village Poynad), Taluka Alibag, Dist. Raigad is contiguous, suitable for afforestation and management purpose and it is free from encroachment and an encumbrances.


- 4.8 The non-forest area covered under the project is not under the provision of Maharashtra Private Forest (Acquisition) Act 1975 by virtue of application of Section 35 of Indian Forest Act 1927 and are not recognized as deemed reserved forest as well as not included in the area identified as "forest" as per dictionary meaning of forest as intimated to the expert committee appointed under interim judgment of the Hon'ble Supreme Court dated 12/12/1996.
- 4.9 There is no suitable alternative non forest land is available.

5.0 The User Agency has submitted an undertaking that:-

- 5.1 The User Agency has submitted an undertaking to defray the cost of Net Present Value.
- 5.2 The User Agency has submitted an undertaking to defray the cost of Compensatory Afforestation.
- 5.3 The cross section map is enclosed herewith on 53.
- 5.4 The copy of the administrative approval accorded by the Secretary, Executive Committee, Mumbai Metropolitan Region Development Authority, Bandra Kurla Complex, Bandra East, Mumbai is enclosed on file page No.72.

- 5.5 The User Agency has submitted an undertaking regarding the compliance under the Scheduled Tribes and Other Traditional Forest Dwellers (Recognition of Forest Rights) Act, 2006 has been applied and is under process and shall be submitted before final approval as per Government of India vide letter No.11-43/2013-FC, dt. 3/12/2018.
- 6.0 The Deputy Conservator of Forests, Alibag Forest Division, Alibag and Chief Conservator of Forests (T), Thane have recommended the proposal for diversion of 2.0847 ha. of Forest land.
- 2.00 **In view of this, the proposal is recommended for approval under the section -2 (ii) of the Forest (Conservation) Act, 1980 subject to the following conditions: –**
- 2.1 The legal status of the forest land required will remain unchanged.
- 2.2 Forest land will be handed over only after required non-forest land for the project is handed over to the User Agency.
- 2.3 **Compensatory Afforestation :-**
- a) Compensatory Afforestation over 2.0847 ha. degraded forest land of Protected Forest S.No.46 (Old S.No.157/A/1) at Village Navenagar (Old Village Poynad), Taluka Alibag, Dist. Raigad at the cost of the user agency. As far as possible, a mixture of local indigenous species shall be planted and monoculture of any species may be avoided.
- 2.4 The cost of compensatory afforestation at the prevailing wage rates as per compensatory afforestation scheme and the cost of survey, demarcation and erection of permanent pillars if required on the CA land shall be deposited in advance with the Forest Department by the project authority. The CA will be maintained for 10 years. The scheme may include appropriate provision for anticipated cost increase for works scheduled for subsequent years.
- 2.5 **NPV:-**
- a) The State Government shall charge the Net Present Value (NPV) for the 2.0847 ha. forest area to be diverted under this proposal from the User Agency as per the orders of the Hon'ble Supreme Court of India dated 30/10/2002, 01/08/2003, 28/03/2008, 24/04/2008 and 09/05/2008 in IA No.566 in WP (C) No.202/1995 and as per the guidelines issued by the Ministry vide letters No.5-1/1998-FC (Pt.II), dated 18/09/2003 as well as letter No.5-2/2006-FC, dated 03/10/2006 and 5-3/2007-FC, dated 05/02/2009 in this regard.
- b) Additional amount of the NPV of the diverted forest land, if any, becoming due after finalization of the same by the Hon'ble Supreme Court of India on receipt of the report from the Expert Committee, shall be charged by the State Government from the User Agency. The User Agency shall furnish an undertaking to this effect.
- 2.6 User Agency shall restrict the felling of trees to minimum number in the diverted forest land and the trees shall be felled under the strict supervision of the State Forest Department and the cost of felling of trees shall be deposited by the User Agency with the State Forest Department.
- 2.7 All the funds received from the user agency under the project shall be transferred/deposited to CAMPA fund only through e-portal (<http://parivesh.nic.in/>).
- 2.8 The complete compliance of the FRA, 2006 shall be ensured by way of prescribed certificate from the concerned District Collector before Stage-II approval.
- 2.9 User Agency shall raise strip plantation on both sides and central verge of the road as per the IRC norms.

- 2.10 Speed regulating signage will be erected along the road at regular intervals in the Protected Areas/Forest Areas.
- 2.11 It Shall be mandatory to provide underpass for safe crossing of wild animals:-
- (a) The underpass shall have a minimum size of width 4.00 mt and Height 3.00 mt.
 - (b) Wherever natural cross drainage works are in existence, then no need to construct new underpass subject to existing structure nearly complying above mentioned dimensions, as suggested in (a) above.
 - (c) Wherever natural cross drainage works are in existence but as per engineering requirement, it is required to reconstruct then that structure shall comply with the minimum dimensions as suggested in (a) above.
 - (d) Interval between such underpasses shall not be more than 2.00 km
- 2.12 The user agency shall provide suitable under/over pass in Protected Area/ Forest Area as per recommendation of CWLW/NBWL/FAC/REC.
- 2.13 User Agency shall obtain Environmental Clearance as per the provisions of the Environmental (Protection) Act, 1986, if applicable.
- 2.14 The layout plan of the proposal shall not be changed without prior approval of Central Government
- 2.15 No labour camp shall be established on the forest land
- 2.16 Sufficient firewood, preferably the alternate fuel, shall be provided by the User Agency to the labourer after purchasing the same from the State Forest Department or the Forest Development Corporation or any other legal source of alternate fuel.
- 2.17 The boundary of the diverted forest land shall be suitably demarcated on ground at the project cost, as per the directions of the concerned Divisional Forest Officer.
- 2.18 No additional or new path will be constructed inside the forest area for transportation of construction materials for execution of the project work.
- 2.19 The period of diversion under this approval shall be co-terminus with the period of lease to be granted in favour of the user agency or the project life, whichever is less.
- 2.20 The forest land shall not be used for any purpose other than that specified in the project proposal
- 2.21 The forest land proposed to be diverted shall under no circumstance be transferred to any other agencies, department or person without prior approval of Government of India.
- 2.22 Violation of any of these conditions will amount to violation of Forest (Conservation) Act, 1980 and action would be taken as per the MoEF&CC Guidelines F.No.11-42/2017-FC, dated 29/01/2018.
- 2.23 Any other condition that the Ministry of Environment, Forests & Climate Change may stipulate from time to time in the interest of conservation, protection and development of forests & wildlife.
- 2.24 The compliance report shall be uploaded on e-portal (<https://parivesh.nic.in/>)


(Dr. Y.L.P Rao)
Principal Chief Conservator of Forests
(Head of Forest Force)
Maharashtra State, Nagpur

8

PART – IV

(To be filled in by the Nodal Officer or Principal Chief Conservator of Forests
of Head of Forest Department)

1.0	Detailed opinion and specific recommendation Of the State Forest Department for acceptance Of otherwise of the proposal with remarks. (While giving opinion, the adverse comments made by concerned Conservator of Forests or Deputy Conservator of forests should be categorically reviewed and critically commented upon)	-	
------------	--	---	--

Signature
Name & Designation
(Official Seal)

Date : -
Place : -



9

PART - V

(To be filled in by the Secretary in charge of Forest Department or by any other authorized officer of the State Government not below the rank of an Under Secretary)

1.0	Recommendation of the State Government (Adverse comments made by any officer or authority in Part-B or Part-C or Part-D above should be specifically commented upon)Signature	-	
------------	--	---	--

Date : -
Place : -

Name & Designation
(Official Seal)

PROJECT NOTE

90

35

CERTIFICATES FROM P




Construction of Mumbai Trans Harbour Link (Sewri to Nhava up to NH-4B)
(Diversion of **2.0847 Ha.** Private Forest land thereof for non-forest activity).

1. CERTIFICATE


Minimum Demand of Forest Area

This is to certify that no suitable alternate Non Forest Land is available for the Proposed Diversion of **2.0847 Ha.** area Private Forest land for the Construction of Mumbai Trans Harbour Link (Sewri to Nhava up to NH-4B) thereof for non-forest activity) in Village Jasai Tal. Uran District Raigad, Maharashtra and demand for the required forest land is lowest minimum demand for the same.

Project Authority


MR. M. P. Singh
Executive Engineer
MMRDA, A.

Date :- 09/06/2022
Place:- MUMBAI






14
Construction of Mumbai Trans Harbour Link (Sewri to Nhava up to NH-4B)
(Diversion of **2.0847 Ha.** Private Forest land thereof for non-forest activity).

2. CERTIFICATE


Cost of felling of tree Certificate

This is to certify that Project Authority fully to agree to bear the cost of clearance / removed of the vegetation growth from the forest land proposed to be released for non forest use to the Diversion of **2.0847 Ha.** area Private Forest land for the Construction of Mumbai Trans Harbour Link (Sewri to Nhava up to NH-4B) thereof for non-forest activity) in Village Jasai Tal. Uran District Raigad, Maharashtra.

Project Authority


MR. M. P. Singh
Executive Engineer
MMRDA
Executive Engineer
Engineering Division
M A.

Date :- 09/06/2022
Place:- MUMBAI




Construction of Mumbai Trans Harbour Link (Sewri to Nhava up to NH-4B)
(Diversion of **2.0847 Ha.** Private Forest land thereof for non-forest activity).

3. CERTIFICATE

Compensatory Afforestation Cost


Certified that, the project authority is agreed to defray the cost as determined by the Forest Department of Compensatory Afforestation in lieu of Private Forest of Taluka-Uran District Raigad – Maharashtra for Seven years period for land admeasuring **2.0847 Ha.**

Project Authority


MR. M. P. Singh
Executive Engineer
MMRDA
M. P. D.A.

Date :- 09/06/2022

Place:- MUMBAI




Construction of Mumbai Trans Harbour Link (Sewri to Nhava up to NH-4B)
(Diversion of 2.0847 Ha. Private Forest land thereof for non-forest activity).

4. CERTIFICATE

No Violation of Forest (Conservation) Act.1980/Guide lines under it

This is to certify that, the provisions of Forest (Conservation) Act. 1980 and its guidelines, under it has been violated for proposed the Construction of Mumbai Trans Harbour Link (Sewri to Nhava up to NH-4B) thereof for non-forest activity) in Village Jasai Tal. Uran District Raigad, Maharashtra.

Project Authority


MR. M. P. Singh
Executive Engineer
MMRDA

Date :- 09/06/2022
Place:- MUMBAI



Violation Note


Ministry of Road, Transport and Highway had initiated four laning of Mumbai Trans Harbour Link (Sewri to Nhava up to NH-4B). The Ministry of Road, Transport and Highway had invited tenders for Mumbai Trans Harbour Link (Sewri to Nhava up to NH-4B). M/s L&T Construction had been awarded package-3 of the work.

A proposal has been sent under forest conservation act, 1980 to the Central Government. The Central Government had accorded the permission to 48 Ha of Land in the year 2016. The Gut Numbers mentioned above herewith (71/1B/5/1, 71/1B/5/2, 71/1B/1/A/2, 71/1B/1/B/1, 71/1B/1/B/2, 71/1B/1/B/3, 71/1B/1/B/4, 71/A/3) were also included in the proposal, but these areas were recorded as non-forest land. As there were no encumbrances regarding forest land. The proposal which had been sent, including these numbers, had been checked & verified by forest department as non-forest land. Issue of compensation to the landowners was to be decided by Land acquisitions officer. The Land acquisitions officer had been told to take NOC from the forest department regarding the same. While checking these numbers, it came into notice in the year 2022, that the above-mentioned numbers are also a part of forest land.

Hence, MMRDA decided to move a proposal under forest conservation act 1980.

As these lands has no forest encumbrances as well as pertaining to the proposal sent to the Central Government stating that these numbers were not recorded as Forest land, hence it is recommended that no action to be taken from the department, regarding the same.

Project Authority


MR. M. P. Singh
Executive Engineer
MMRDA

Date :- 





Mumbai Trans Harbour Link (MTHL) Project
Sewri to Nhava up to NH-4B near Chirle
Brief Note

1.0 Preamble :

The proposed Mumbai Trans Harbour Link ('MTHL') will facilitate decongestion by improving connectivity between Island city and main land (Navi Mumbai) and for development of Navi Mumbai Region.

The scope of the project includes a 22.5km long 6-lane bridge connecting Sewri on the island city to Nhava-Sheva on the mainland. This includes 16.5 km long sea link and 5.5 km viaducts on land. This link will have interchanges at Sewri in Mumbai and near Chirle village at NH-4B

2.0 Benefits of the Project :

- Development of areas in Navi Mumbai and Raigad District
- Faster connectivity to the proposed International Airport in Navi Mumbai
- Lesser fuel and transport related costs due to reduction in distance between Mumbai and Navi Mumbai, Raigad & Konkan.
- Decongestion of traffic in Mumbai city.

3.0 We have submitted a proposal for diversion of 2.0847 Ha Restored Private Forest Land for Non Forest activities i.e., Construction of Sewri to Nhava up to NH -4B for Bridge and Link Road (MTHL) in village Jasai, Taluka Uran District Raigad, Maharashtra State. This is a part of original proposal i.e., 47.4171 ha. of Mumbai Trans Harbor Link Road Sewri to Nhava. This original proposal has been given Stage-I clearance by Govt. of India and have been granted working permission in forest area of this project after compliance of Stage-I conditions by the Chief Conservator of Forests, Thane. At the time of the construction, it has come to notice that the land parcel having Old survey No. 71/B/1 area 1-51-90 Hect. falling under proposed work is private forest, having width of corridor 14.8m Length 40m and Ramp width 9.00 mtrs and length of @200 mtrs. The proposed ramp is necessary for dispersal of traffic to SH-54 near Jasai i.e., connectivity to Panvel Uran State Highway (SH-54). The same Survey (71/B/1) number was split into different parts by TILR 71/A/1B/1/5/1, 71/A/1B/1/5/2, 71/1B/1/A/2, 71/1/B/1/B/1, 71/1/B/1/B/2, 71/1/B/1/B/3, 71/1/B/1/B/4, 71/1A/3. In old sanctioned proposal land parcel of Survey No.71/B/1 which was inadvertently considered as Non forest area 1-51-90 Hect. That calculation was based on the gut book drawing. But after final survey demarcation (survey sheet No. M.R.N. 68/12017) the corrected area came around 2.0847 Hect.

10

()

()

The following proposal is not for any other additional extra area, but from the initial 47.417 Ha. proposal itself. There are no changes in the sanctioned alignment. Hence the area proposed is 2.0847 Hect. Instead of 1.5190 Hect

4.0 Therefore a proposal for diversion of 2.0847 Hect. Private Forest Land for Non-Forest activities is submitted by the User Agency ie., Executive Engineer, Mumbai Metropolitan region Development Authority, Bandra Kurla Complex, Bandra, Bandra East, Mumbai. There is no alternate alignment available as it is part of approved project and the required forest area is barest minimum for proposed development of MTHL Project.

Project Authority



MR. M.P. Singh
Executive Engineer
MMRDA



11

(

)



पुणे जिल्हा, पुणे



एम एम आर डी ए
MMRDA

20

Report regarding violation of forest (conservation) Act 1980 for the consideration of the committee constituted under the chairmanship of the Chief Secretary vides G.P. No. FL/D.1089/475/part 2/F.10 Dated 2nd December 1991.

1. Name of the Agency : Mumbai Metropolitan Region Development Authority (MMRDA)
2. Name of the Project : Construction of Mumbai Trans Harbour Link (Sewri to Nhava up to NH-4B) (Diversion of 2,0847 Ha Forest land thereof for non-forest activity) in Village Jasai Tal. Uran District Raigad, Maharashtra.
- A) whether the project is under EGS or Plan : NA.
3. Location :

Gut No		Village	Taluka	District
AS PER Demarcation	AS PER 7/12			
71/1B/5/1	71/A/1B/1/5/1	Jasai	Uran	Raigad
71/1B/5/2	71/A/1B/1/5/2	Jasai	Uran	Raigad
71/1B/6	71/1B/1/A/2	Jasai	Uran	Raigad
71/1B/1	71/1B/1/B/1	Jasai	Uran	Raigad
71/1B/2	71/1B/1/B/2	Jasai	Uran	Raigad
71/1B/3	71/1B/1/B/3	Jasai	Uran	Raigad
71/1B/4	71/1B/1/B/4	Jasai	Uran	Raigad
71/A/3	71/A/3	Jasai	Uran	Raigad

4. No. and Date of Technical sanction : _____
5. No. and Date of Administrative approval : _____
6. Period of work on forest land :
a) Date of starting the work : Year 2016
b) Date of stopping the work : Year 2022
7. Period of work on non forest land :
a) Date of starting the work : Year 2016
b) Date of stopping the work : Year 2022

मुंबई महानगर प्रदेश विकास प्राधिकरण

वाढे कुर्ती संकुल, वाढे (पूर्व), मुंबई ४०००५५.

ईपीएबीएक्स +९१ २२ २६५९ ०००१ / ४०००

<https://mmrda.maharashtra.gov.in>



8. Details of work done on forest area (Finally Acquired Forest u/s 22 A of MPFA 1975)

Sr. No	Item	Forest land involved in the item	Extent of violation on forest land	Amount sanctioned on the item stated	Amount spent on violation on item No.2	Remarks
01	Foundation & Sub-structure	2.0847Ha.	0.8074 Ha	9 Cr	Approx 4.5 Cr/-	
02	Super-Structure					
Total		2.0847 Ha.	0.8074 ha (40%)			

9. Detail of work

A) for forest land

Item of work	Quantity	Expenditure	Period of work done
Foundation	9 no.	2.25 Cr	From March 2016 to March 2018
Pier & Pier cap	9 no.	2.25 Cr	

B) for Non forest land

Item of work	Quantity	Expenditure	Period of work done
Foundation	216 no.	196 Cr	From March 2018 - Till Date
Pier & Pier cap	180 no.	97 Cr	
Super Structure Span	187 no.	225 Cr	

10. Name of officers responsible for violation:

Name of the Agency	Designation	Period of violation
Not Applicable	N4	2016 - 2018

11. Whether the violation case fits in the criteria Specified in the C.R.T. 7& F.D. No. 1089/G.R. 475/Part-2/F-10 dated 21/09/1991	NA
a) If yes in which para	NA
b) If not why

100

100

100

12. Action proposed by the Agency against Officers responsible for violation

Name of officer	Designation	Action proposed
-----	-----	-----

Enclosed herewith the following documents:

- 1. Certificate
- 2. A note regarding circumstances under which the work was undertaken in violation of the Forest (Conservation) Act, 1980.

It is certified that the information in forgoing paras is certified by me and found correct.

Place: Mumbai
Date: 21/09/2022


MR. M. P. Singh
Executive Engineer
MMRDA






13. Deputy Conservator of forests remarks as to whether he agrees with the above details:-

After verification of the documents submitted by the user agency for the proposed project, it has been noticed

yes, As per violation note on page No. 21

Place: Alibag
Date: 000.000.2022


(Sanjay Kadam).
Deputy Conservator of Forests
Thane, Division Alibag

14. Remarks of Chief Conservator of Forests:-

Recommended for approval subject to action taken by user Agency and DCF Alibag on responsible officers/ individuals for violation happened, as per 1.21 of Handbook of PC Act, guide lines.


(C.S.V. Ramarao)
Chief Conservator of Forests,
Thane

15. Remarks of Principal Chief Conservator of Forests:-

Principal Chief Conservator of Forests
Maharashtra State Nagpur

100

100

100

21

Violation note as per Guidelines para No. 1.21

Executive Engineer, Mumbai Metropolitan region Development Authority, Bandra Kurla Complex, Bandra, Bandra East, Mumbai has submitted a proposal of for non-forest activities i.e. Bridge and Link Road in village Jasai, Taluka Uran, District Raigad, Maharashtra State. proposed for non-Forest activities i.e., Bridge and Link Road (MTHL)

The construction work of road and bridge of the area done by project authority. The total area comes under violation is 0.8064 Ha. The project authority Executive Engineer, Mumbai Metropolitan region Development Authority, Bandra Kurla Complex, Bandra, Bandra East, Mumbai has agreed regarding violation of Forest Conservation Act, 1980 and its guidelines and submitted violation note in prescribed format.

The User agency submitted proposal under Forest (Conservation) Act, 1980 for seeking approval for diversion 2.0847 ha. restored private forest area.

In this project the user agency has accepted the violation, hence action as per guidelines para-No. 1.21 (ii) is proposed.


As per guidelines penalty amount is calculated as under:

1.21 (ii) a. Penalty amount = $1116900 \times 0.8064 = 900668 \times 2 = 1801336/-$

In this project, 0.8064 Ha. area has been violated. Therefore, penal Compensatory Afforestation scheme shall be proposed on equivalent to violated area i.e., 0.8064 ha.

Place:- Alibag.

Date:- 27/09/2022.


(Sanjay Kadam)
Deputy Conservator of Forests,
Alibag.




Construction of Mumbai Trans Harbour Link (Sewri to Nhava up to NH-4B)
(Diversion of **2.0847 Ha.** Private Forest land thereof for non-forest activity).

5. CERTIFICATE

Net Present Value

Certified that, the project authority is agrees to defray the Net Present Value of Private Forest land Taluka – Uran District Raigad, as fixed by forest Department for the area **2.0847 Ha.** proposed for the Construction of Mumbai Trans Harbour Link (Sewri to Nhava up to NH-4B) thereof for non-forest activity) in Village Jasai Tal. Uran District Raigad, Maharashtra.

Project Authority


Executive Engineer
MR. M. P. Singh
Executive Engineer
Engineering Division
M.M.R.D.A.
MMRDA

Date :- 09/06/2022
Place:- MUMBAI




2

Construction of Mumbai Trans Harbour Link (Sewri to Nhava up to NH-4B)
(Diversion of **2.0847 Ha.** Private Forest land thereof for non-forest activity).


UNDERTAKING


The Private Forest Land area admeasuring **2.0847 Ha.** For diversion of non-forest activities i.e. proposed for the Construction of Mumbai Trans Harbour Link (Sewri to Nhava up to NH-4B) thereof for non-forest activity) in Village Jasai Tal. Uran District Raigad, Maharashtra. Project Authority is willing to pay the Net Present Value as and when required by the Government of India.

Project Authority


MR. M. P. Singh
Executive Engineer
MMRDA A.

Date :- 09/06/2022
Place:- MUMBAI





2


Construction of Mumbai Trans Harbour Link (Sewri to Nhava up to NH-4B)
(Diversion of **2.0847 Ha.** Private Forest land thereof for non-forest activity).

6. CERTIFICATE


Certificate of Providing i.e. water supply, Facilities to

Not Applicable

Project Authority


MR. M. P. Singh
Executive Engineer
MMRDA
M.M.R.D.A.

Date :- 09/06/2022
Place:- MUMBAI





2


Construction of Mumbai Trans Harbour Link (Sewri to Nhava up to NH-4B)
(Diversion of **2.0847 Ha.** Private Forest land thereof for non-forest activity).

7. CERTIFICATE


Certificate about Environmental Clearance

Not applicable

Project Authority


MR. M. P. Singh
Executive Engineer
MMRDA

Date :- 09/06/2022
Place:- MUMBAI






Construction of Mumbai Trans Harbour Link (Sewri to Nhava up to NH-4B)
(Diversion of **2.0847 Ha.** Private Forest land thereof for non-forest activity).

8. CERTIFICATE

Certificate about Non Indemnity to forest department.

I the undersigned on behalf of MMRDA Authority of India hereby to undertake and Indemnity the forest department Govt. of Maharashtra in the matter of pending of Enquiry u/s 22(A) of Maharashtra Private Forest (Acquisition) Act 1975 (Act 13 of 1975) pertaining to the land bearing as per statement attached separately which stands acquired as restoration of the above land and part a thereof to the owner under provision of enquiry u/s 22(A) of the said Act, since area **1.5350 Ha.** Out of the said Survey No area is proposed for widening of the Construction of Mumbai Trans Harbour Link (Sewri to Nhava up to NH-4B) thereof for non-forest activity) in Village Jasai Tal. Uran District Raigad, Maharashtra.

Project Authority


EMR M. P. Singh
Executive Engineer
MMRDA.A.

Date :- 09/06/2022
Place:- MUMBAI




Construction of Mumbai Trans Harbour Link (Sewri to Nhava up to NH-4B)
(Diversion of 2.0847 Ha. Private Forest land thereof for non-forest activity).

9. CERTIFICATE

Certificate about area under enquiry under Private Forest (Acquisition) act,
1975 (By Villagers)

Not Applicable

Project Authority


MR. M. P. Singh
Executive Engineer
MMRDA
Engineering Division
M.M.R.D.A.

Date :- 09/06/2022

Place:- MUMBAI

()

()

2

Construction of Mumbai Trans Harbour Link (Sewri to Nhava up to NH-4B)


(Diversion of **2.0847 Ha.** Private Forest land thereof for non-forest activity).

10. CERTIFICATE

Certificate regarding the wind power project as per the GOI Letter Dated 14.05.2004


Not applicable

Project Authority


MR. M. P. Singh
Executive Engineer

MMRDA Division
M.M.R.D.A.

Date :- 09/06/2022
Place:- MUMBAI






Construction of Mumbai Trans Harbour Link (Sewri to Nhava up to NH-4B)
(Diversion of **2.0847 Ha.** Private Forest land thereof for non-forest activity).

11. CERTIFICATE


Certificate related to stone quarries, the recommendation of the Director, Geological and Mines is required.

Not applicable

Project Authority


MR. M. P. Singh
Executive Engineer
MMRDA
M.M.R.D.A.

Date :- 09/06/2022
Place:- MUMBAI



Construction of Mumbai Trans Harbour Link (Sewri to Nhava up to NH-4B)
(Diversion of **2.0847 Ha.** Private Forest land thereof for non-forest activity).

12. CERTIFICATE

(When any Protected/ Archeological/ Heritage site and other important monument is located in the area – Certificate Dy. Archeological Department)

Not applicable

Project Authority



MR. M. P. Singh
Executive Engineer
MMRDA, vision
M.R.D.A.

Date :- 09/06/2022
Place:- MUMBAI




Construction of Mumbai Trans Harbour Link (Sewri to Nhava up to NH-4B)
(Diversion of 2.0847 Ha. Private Forest land thereof for non-forest activity).

13. CERTIFICATE


Certificate about No Objection Certificate M.D.F., F.D.C.M.L. for involvement of their area


Not applicable

Project Authority


MR. M. P. Singh
~~Executive Engineer~~
Engineering Division
M.M.R.D.A.

Date :- 09/06/2022
Place:- MUMBAI





Construction of Mumbai Trans Harbour Link (Sewri to Nhava up to NH-4B)
(Diversion of **2.0847 Ha.** Private Forest land thereof for non-forest activity).


**UNDERTAKING FOR COMPLIANCES OF SCHEDULE TRIBE AND
TRADITIONAL FOREST DWELLERS (RECOGNITION OF
RIGHTS) ACT 2006**


Executive Engineer **MMRDA** the user agency hereby undertakes that we have initiated correspondence with respective revenue department for FRA certificate for Diversion of **2.0847 Ha.** area Private Forest land for the Construction of Mumbai Trans Harbour Link (Sewri to Nhava up to NH-4B) thereof for non-forest activity) in Village Jasai Tal. Uran District Raigad, Maharashtra.

We hereby undertake that we will submit the FRA certificate in prescribed format as and we received the same from respective District Collector.

Date :- 09/06/2022
Place:- MUMBAI

Project Authority


MR. M. P. Singh
Executive Engineer
MMRDA
Engineering Division
M.M.R.D.A.



24

CERTIFICATES FROM Dy





CERTIFICATE

Document Verification Certificate (By Deputy Conservator of Forests)

Certified that, all the documents enclosed herewith the proposal for diversion of 2.0847 Ha Restored Private Forest Land for Non-Forest activities i.e., Construction of Sewri to Nhava up to NH -4B for Bridge and Link Road in S. No. 71/A/1B/1/5/1, 71/A/1B/1/5/2, 71/1B/1/A/2, 71/1/B/1/B/1, 71/1/B/1/B/2, 71/1/B/1/B/3, 71/1/B/1/B/4, 71/1A/3 in village Jasai Taluka Uran District Raigad have been scrutinized as per the revised check list and found to be correct.

Date : 27/09/2022.
Place : Alibag


(Sanjay Kadam)
Deputy Conservator of Forests,
Alibag.



CERTIFICATE

CIRTIIFICATE FOR DEMAND OF BARREST MINIMUM LAND

This is to certify, that the area proposed for the diversion of 2.0847 Ha Restored Private Forest Land for Non-Forest activities i.e., Construction of Sewri to Nhava up to NH -4B for Bridge and Link Road in S. No. 71/A/1B/1/5/1, 71/A/1B/1/5/2, 71/1B/1/A/2, 71/1/B/1/B/1, 71/1/B/1/B/2, 71/1/B/1/B/3, 71/1/B/1/B/4, 71/1A/3 in village Jasai Taluka Uran District Raigad, Maharashtra in demand for the required forest land is lowest minimum demand.

Date: 27/09/2022

Place: Alibag

(Sanjay Kadam)

Deputy Conservator of Forests,
Alibag


CERTIFICATE

CERTIFICATE OF ABSENCE OF ALTERNATIVE ALIGMENT FOR THE ABOVE PROJECT

This is to certify that; no suitable alternate non-forest land is available other than the forest area involved in the proposal for diversion of 2.0847 Ha Restored Private Forest Land for Non-Forest activities i.e., Construction of Sewri to Nhava up to NH -4B for Bridge and Link Road in S. No. 71/A/1B/1/5/1, 71/A/1B/1/5/2, 71/1B/1/A/2, 71/1/B/1/B/1, 71/1/B/1/B/2, 71/1/B/1/B/3, 71/1/B/1/B/4, 71/1A/3 in village Jasai Taluka Uran District Raigad.

Date : 27/09/2022.
Place : Alibag


(Sanjay Kadam)
Deputy Conservator of Forests,
Alibag.



CERTIFICATE

Violation of forest Conservation Act.1980/Guide lines under it (By Deputy Conservator of Forests)

This is to certify that the provisions of Forest Conservation Act, 1980 and guidelines under it have violated in project for diversion of 2.0847 Ha Restored Private Forest Land for Non-Forest activities i.e., Construction of Sewri to Nhava up to NH -4B for Bridge and Link Road in S.No. 71/A/1B/1/5/1, 71/A/1B/1/5/2, 71/1B/1/A/2, 71/1/B/1/B/1, 71/1/B/1/B/2, 71/1/B/1/B/3, 71/1/B/1/B/4, 71/1A/3 in village Jasai Taluka Uran District Raigad.

Date : 27/09/2022.
Place : Alibag


(Sanjay Kadam)
Deputy Conservator of Forests,
Alibag.

CERTIFICATE

Archeological Importance (Certificate by Deputy Conservator of forest

This is to certify that, area proposed diversion of 2.0847 Ha Restored Private Forest Land for Non-Forest activities i.e., Construction of Sewri to Nhava up to NH -4B for Bridge and Link Road in S. No. 71/A/1B/1/5/1, 71/A/1B/1/5/2, 71/1B/1/A/2, 71/1/B/1/B/1, 71/1/B/1/B/2, 71/1/B/1/B/3, 71/1/B/1/B/4, 71/1A/3 in village Jasai Taluka Uran District Raigad project is not likely to affect any monument site of cultural historical religious archeological or recreational importance.

Date : 27/09/2022.
Place : Alibag


(Sanjay Kadam)
Deputy Conservator of Forests,
Alibag.

CERTIFICATE

Wildlife Certificate if proposed Area is within 10 km from National Park/Sanctuary (By Deputy Conservator of forest wildlife):-

This is to certify that, area proposed of diversion of 2.0847 Ha Restored Private Forest Land for Non-Forest activities i.e., Construction of Sewri to Nhava up to NH -4B for Bridge and Link Road in S. No. S. No. 71/A/1B/1/5/1, 71/A/1B/1/5/2, 71/1B/1/A/2, 71/1/B/1/B/1, 71/1/B/1/B/2, 71/1/B/1/B/3, 71/1/B/1/B/4, 71/1A/3 in village Jasai Taluka Uran District Raigad is about 8.35 Km. from boundary of Karnala Bird Sanctuary and is about 1.64 Km from boundary of Karnala Eco-Sensitive Zone. This project will not have any adverse effect on the wildlife within National Park/Sanctuary or Eco sensitive area.

Date : 27/09/2022.

Place : Alibag


(Sanjay Kadam)
Deputy Conservator of Forests,
Alibag.

CERTIFICATE

ACCOMPANIMENT TO CERTIFICATE NO. ----- FOR NET PRESENT VALUE.

Statement showing the Net Present Value of forest area required for project diversion of 2.0847 Ha Restored Private Forest Land for Non-Forest activities i.e., Construction of Sewri to Nhava up to NH -4B for Bridge and Link Road in S. No. S. No. 71/A/1B/1/5/1, 71/A/1B/1/5/2, 71/1B/1/A/2, 71/1/B/1/B/1, 71/1/B/1/B/2, 71/1/B/1/B/3, 71/1/B/1/B/4, 71/1A/3 in village Jasai Taluka Uran District Raigad.

The Calculation of Net Present Value is done in accordance with the judgment given on 28/3/2008 by the Hon'ble Supreme Court of India in Writ Petition No. (Civil) 202 of 1995.

Sr. No	Village	Taluka	Forest Area (Ha.)	Eco class Type of Forest	Density of vegetation	Rate Per Hector in Rs.	Total amount in Rs.
1)	Jasai	Uran	2.0847	I	0.1	1116900	23,28,401
Total			2.0847				23,28,401
Grand Total of NPV = Rs. 23,28,401/- (Rs. Twenty Three Lakh Twenty Eight Thousand Four Hundred one only.)							

Date 27 / 09/2022

Place : Alibag

(Sanjay Kadam)

Deputy Conservator of Forests,
Alibag.

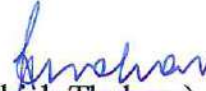
Counter sign


Sanjay Kadam
(S.V. Ramarao)
Chief Conservator of Forests (T)
Thane Circle, Thane.

CERTIFICATE**Cutting and felling of trees Certificate (Deputy Conservator of Forests Certificate)**

This is to certify that there is 12 trees are required to be cut in the project diversion of 2.0847 Ha Restored Private Forest Land for Non-Forest activities i.e., Construction of Sewri to Nhava up to NH -4B for Bridge and Link Road in S. No. 71/A/1B/1/5/1, 71/A/1B/1/5/2, 71/1B/1/A/2, 71/1/B/1/B/1, 71/1/B/1/B/2, 71/1/B/1/B/3, 71/1/B/1/B/4, 71/1A/3 in village Jasai Taluka Uran District Raigad, Maharashtra State.

Date : 6 /10/2022.
Place : Alibag


(ASHISH THAKARE) s)
Deputy Conservator of Forests,
Alibag.



CERTIFICATE

Certificate about distance of project from protected Area (By Deputy Conservator of Forests

Certified that, the proposed diversion of 2.0847 Ha Restored Private Forest Land for Non-Forest activities i.e., Construction of Sewri to Nhava up to NH -4B for Bridge and Link Road in S. No. 71/A/1B/1/5/1, 71/A/1B/1/5/2, 71/1B/1/A/2, 71/1/B/1/B/1, 71/1/B/1/B/2, 71/1/B/1/B/3, 71/1/B/1/B/4, 71/1A/3 in village Jasai Taluka Uran District Raigad project is about 8.35 Km. from Karnala Bird Sanctuary and is about 1.64 Km from Karnala Eco-Sensitive Zone.

Date : 27/09/2022.
Place : Alibag


(Sanjay Kadam)
Deputy Conservator of Forests,
Alibag.



CERTIFICATE**COMPENSATORY AFFORESTATION AREA SUITABILITY
CERTIFICATE**

Certified that undersigned has inspected the area 2.0847 ha. degraded forest land of Protected Forest S.No. 46 (Old S. No. 157/A/1) of village Navenagar (Old Village Poynad), Taluka Alibag, Dist. Raigad Alibag Range for compensatory afforestation proposed project for diversion of 2.0847 Ha Restored Private Forest Land for Non-Forest activities i.e., Construction of Sewri to Nhava up to NH -4B for Bridge and Link Road in S. No. 71/A/1B/1/5/1, 71/A/1B/1/5/2, 71/1B/1/A/2, 71/1/B/1/B/1, 71/1/B/1/B/2, 71/1/B/1/B/3, 71/1/B/1/B/4, 71/1A/3 in village Jasai Taluka Uran District Raigad and it is suitable for afforestation and management purpose also it is free from encroachment and encumbrances.


Date: 27/09/2022.
Place : Alibag


(Sanjay Kadam)
Deputy Conservator of Forests,
Alibag.

Chronology of Event

Information on the movement of the proposal from one office to other with dates

Sr. No.	From	To	Date	Short Description
1)	Executive Engineer, MMRDA, Mumbai	The DCF, Alibag	22/04/2022	Submission of Proposal
2)	DCF Alibag	Executive Engineer, MMRDA, Mumbai	27/04/2022	Site inspection letter of DCF Alibag.
3)	DCF Alibag	Executive Engineer, MMRDA, Mumbai	27/05/2022	Query Back proposal to Project Authority
4)	Executive Engineer, MMRDA, Mumbai	DCF Alibag	10/06/2022	Proposal submitted to DCF Alibag by Project Authority
5)	DCF Alibag	Executive Engineer, MMRDA, Mumbai	29/06/2022	Query Back proposal to Project Authority
6)	Executive Engineer, MMRDA, Mumbai	DCF Alibag	26/09/2022	Proposal submitted to DCF Alibag by Project Authority
7)	DCF Alibag	CCF, Thane	27/09/2022	Proposal submitted to CCF Thane


 (Sanjay Kadam)
 Deputy Conservator of Forests,
 Alibag.

CERTIFICATE

(Compensatory Afforestation area suitability)

This is to certify that, undersigned has inspected 2.08.47 ha. Non Forest area in the following village as detailed below.

Dist.	Taluka	Village	Gut No/ S.No	Balance area of Gut No/ S.No in ha.)	Area suitable (ha.) for C.A.	Remark
Raigad	Tala	Pitsai	Gut No.169 S.No.188/0	5.78.00	2.08.47	The Proposed non forest land for compensatory afforestation already bears crown density more than 40%. So there shall not be an additional requirement of planting of trees but it is contiguous to forest land so that suitable for management and protection purpose also it is free from encroachment and an encumbrances.

This area is to be transferred to the forest department as alternative land for compensatory Afforestation in lieu diversion of 2.08.47 ha Forest land for construction of Mumbai Trans Harbour Link (Sewri to Nhava up to NH-4B) in Village Jasai Tal. Uran District Raigad, Maharashtra in Alibag division,

Balance area as per 7/12 extract is 5.78.00 ha. out of which 2.08.47 ha. non forest land for compensatory afforestation already bears crown density more than 40%. So there shall not be an additional requirement of planting of trees but it is contiguous to forest land so that suitable for management and protection purpose also it is free from encroachment and an encumbrances.

Place:- Roha.
Date:- 20/09/2022.

V.B.
(V.B.Jadhav)
Deputy Conservator of Forests,
Roha Forest Division, Roha.

C.S.
aj
Deputy Conservator of Forests
Alibag

CERTIFICATE

(Identified Forest and Acquired Forest for Compensatory Afforestation area)

This to certify that, the following non-forest land of Village – Pitsai Taluka – Tala District - Raigad Maharashtra proposed as compensatory land to be handed over to Forest Department in lieu diversion of 2.08.47 ha Forest land for construction of Mumbai Trans Harbour Link (Sewri to Nhava up to NH-4B) in Village Jasai Tal. Uran District Raigad, Maharashtra in Alibag division.

Dist.	Taluka	Village	Gut No/ S.No	Balance area of Gut No/ S.No in ha.)	Area suitable (ha.) for C.A.	Remark
Raigad	Tala	Pitsai	Gut No.169 S.No.188/0	5.78.00	2.08.47	The Proposed non forest land for compensatory afforestation already bears crown density more than 40%. So there shall not be an additional requirement of planting of trees but it is contiguous to forest land so that suitable for management and protection purpose also it is free from encroachment and an encumbrances.

The above land is not included in the area as forest as identified by expert committee appointed under the judgment of the Hon'ble Supreme Court order dated 12/12/1996.

Also this land is not acquired under the provisions of Private Forest(Acquisition) Act,1975 by virtue of application of section 35 of the Indian Forest Act,1927 and is not recognized deemed reserved Forest.


Place:- Roha.

Date:- 20/09/2022.

(V.B.Jadhav)

Deputy Conservator of Forests,
Roha Forest Division, Roha.

Deputy Conservator of Forests
Alibag



Enclosure to Principal Chief Conservator of Forest (HoFF), M. S. Naggur Letter No. Desk-17/CA/Nodal Cell/C.R-40/1127/2019-20, Date 04/10/2019
Model Rate Structure for Compensatory Afforestation Model No.5
Fencing and Irrigated Plantations

Model rate structure for plantation of mixed tree species having rainfall less than 800 mm and medium quality, medium drained soil.

Spacement - 3m x 3m
 Size of Pits - 0.45 x 0.45 x 0.45m
 No. of Seedlings - 1111 per ha

Wage Rate- Rs 425.96 per day
 Area 2.0847 Hectore

Village- Navegan (Old Povrad)
 S.No. P.F.S.No.39 (old S.No.1571/A/1)
 Taluka- Alibag Dist. Raigad (Alibag Range)

Sr.No	Particulars of works	Man days	Wages	Material supply	Total (Rs./Per Ha.)	Man days	Wages	Material supply	Total
A. Pre Monsoon Works PPO/PYO									
1	(a) Survey and demarcation	1.00	425.96	91.00	516.96	2.08	888.00	189.71	1077.71
	(b) Preparation of treatment map (100 m x 50 m grid)	1.00	425.96	91.00	516.96	2.08	888.00	189.71	1077.71
	(c) Digging trial pits of size 0.30x0.30x0.60 m corner of Grid	0.40	170.38	0.00	170.38	0.83	353.20	0.00	353.20
	(d) Fixing 60cm x 0.05cm x 12cm cement pillars upto 30cm deep in corner of Grid, painting with Grid No.etc complete 3 pillars, Rs.75/- for each pillars)	0.00	0.00	225.00	225.00	0.00	0.00	469.06	469.06
	(e) Clearing of bushes and preparation of site (As per requirement)	10.00	4259.60	91.00	4350.60	20.85	8879.99	189.71	9069.70
2	Soil and moisture conservation works including collection of rubbles from areas upto 30 m etc	31.00	13204.76	0.00	13204.76	64.63	27537.96	0.00	27537.96
3	Providing and fixing chain link fencing, 102 Rmt Per ha (With one gate + two wickets gates for one site) (Rs.1494/- per Rmt of basic rate + 20% for transportation of ave. land plus 20% for trial/renov area (by tender process) (Rs.1494+149+149=1792/- per Rmt (1.60 Rmt height with G1 Chain link size 50mm x 50m, 8 gauge thick and fixed 75mm above ground level complete as per SSR item No.1744 for 2017-18)	0.00	0.00	239047.20	239047.20	0.00	0.00	498341.70	498341.70
4	Alignment of pits at 3m x 3m spacment 1111 pits per Ha (0.25 per 100 pits and M&S @ Rs. 2.24 per 50 pits.	2.78	1184.17	49.77	1233.94	5.80	2468.64	103.76	2572.39
5	Digging of pits of size 0.45 x 0.45 x 0.45 m (1111 pits per ha) 6.60 M.D per 100 pits Note :- As per local conditions provision for mechanized digging can be made.	73.33	31235.65	0.00	31235.65	152.87	65116.95	0.00	65116.95
6	Construction of 5.00 Rmt wide Inspection Path I.M.D. per 100 Rmt	1.00	425.96	0.00	425.96	2.08	888.00	0.00	888.00
7	Fertilization of all valuable plant species at plantation site and grid wise counting and providing color band and recording the same in Register (0.75 M.D.) per 100 plants	0.75	319.47	25.00	344.47	1.56	666.00	52.12	718.12
8	Providing and fixing (4 feet x 3 feet) information board each per site	0.00	0.00	5000.00	5000.00	0.00	0.00	10423.50	10423.50
9	Part Nursery cost of raising 1333 seedlings per ha (including 20% casualty replacement) in polygons of size 12.50 x 25.00 cm (Wages Rs.11.90 and M & S Rs.3.62 per plant)	46.71	19896.59	4825.46	24722.05	97.38	41478.42	10059.64	51538.06
Total									
	Contingency 3%	167.97	71548.50	24944.543	320993.93	350.17	149157.16	520018.89	669176.05
	Labour Welfare 4%		2146.46	7483.36	9629.82		4474.71	15600.57	20075.28
	Grand Total	167.97	76556.90	266906.61	343463.51	350.17	159598.16	556420.21	716018.37

44

Sl.No	Particulars of works	Man days	Wages	Material supply	Total (Rs. Per Ha.)	Man days	Wages	Material supply	Total
B. First Year Operations									
1	Part Nursery cost for maintenance of 1333 per ha Rs 3.77 per seedling (Wages Rs.2.69, M.S. & Rs.0.81)	14.80	6619.42	1079.73	7699.15	30.85	13799.50	2250.91	16050.41
2	Refilling of pits by good quality soil including application of single super phosphate (1.66 M.D. per 100 pits)	18.44	8247.44	1944.25	10191.69	38.44	17193.43	4053.18	21246.61
3	Transportation of 1333 seedlings from Nursery to plantation site including loading & unloading (0.14 M.D. per 100 seedlings & M.S. Rs 1.82 Per seedlings)	1.87	836.37	2426.00	3262.37	3.90	1743.59	5057.48	6801.07
4	Planting of 1111 seedlings (1.1 M.D. per 100 seedlings)	11.11	4969.04	0.00	4969.04	23.16	10358.95	0.00	10358.95
5	3 seedlings (1 Rot. circular) and 2 soil workings (4.00 M.D. per 100 seedlings) fertilizer application Rs.0.82 per seedling	44.44	19876.15	911.02	20787.17	92.64	41435.80	1899.20	43335.00
6	Watering 1111 seedlings November and December 1 time each, January to March 2 times each per seedlings 5 litre water, purchase of 1111 plastic can of 5 litre / matka @Rs.25/- each and 100 litre capacity 11 drums @Rs.400/- each for supplying water and water supply at @Rs.0.05 per litre and wages for watering 1 M.D. for 150 seedlings.	59.25	26500.04	54395.00	80895.04	123.52	55244.63	113397.26	168641.88
7	Casualty replacement (20% 222 Seedlings per ha) (2 M.D. per 100 seedlings)	4.44	1985.83	0.00	1985.83	9.26	4139.85	0.00	4139.85
8	Part Nursery cost for causality replacement in SYO (222 seedlings per ha.) (Wages Rs 1.90 and material supply Rs 3.62 total Rs 12.55 per seedling.)	7.77	3475.19	803.64	4278.83	16.20	7244.74	1675.35	8920.09
9	Watch and ward (10 months - 1 watcher per 10 ha)	27.38	12245.92	0.00	12245.92	57.08	25529.08	0.00	25529.08
10	Soil working for naturally grower plants and singling (1.15 M.D. Per 100 plants)	1.15	514.35	10.00	524.35	2.40	1072.26	20.85	1093.11
11	Fire tracing	2.00	894.52	0.00	894.52	4.17	1864.80	0.00	1864.80
	Total	192.65	86164.25	61569.64	147733.89	401.62	179626.62	128354.23	307980.85
	Contingency 3%		2584.93	1847.09	4432.02		5388.80	3850.63	9239.43
	Labour Welfare 4%		3446.57	2462.79	5909.36		7185.06	5134.17	12319.23
	Grand Total	192.65	92195.75	65879.51	158052.27	401.62	192200.48	137339.02	329539.51
C. Second Year Operations									
1	Part nursery cost for seedlings for causality replacement (222 seedlings per ha) labour rate @ Rs.3.77 and M.S. Rs.1.82 per seedlings.	2.46	1155.27	404.00	1559.27	5.13	2408.39	842.22	3250.60
2	Transportation of 222 seedlings for causality replacement from nursery to plantation site (including loading and unloading) wages 0.14 M.D. Per 100 Seedling & M.S. Rs.1.82 per seedlings	0.31	145.58	404.04	549.62	0.65	303.50	842.30	1145.80
3	Planting for causality replacement 222 seedlings (2.00 M.D. per 100 seedlings)	4.44	2085.12	0.00	2085.12	9.26	4346.84	0.00	4346.84
4	2 seedlings and 1 soil working, with fertilizer application 2.5 M.D. per 100 seedlings at M.S. Rs. 0.82 per seedling	27.77	13041.37	911.02	13952.39	57.89	27187.35	1899.20	29086.55
5	Watering 1111 seedlings in November, December, January and June 1 time each and in February to May 2 times each total 12 times 5 litre per seedlings, replacing 10% plastic cans/matka Rs.25/- each replacing 111 cans/matka, supplying water @Rs.0.50/- per litre and watering 150 seedlings per M.D.	88.88	41739.91	36105.00	77844.91	185.29	87015.18	73268.09	162283.27
6	Watch and ward 12 months - 1 watcher per 10.00 ha	36.50	17141.16	0.00	17141.16	76.09	35734.18	0.00	35734.18
7	Fire tracing	2.00	939.24	0.00	939.24	4.17	1958.04	0.00	1958.04
	Total	162.36	76247.65	37824.06	114071.71	338.47	158953.47	78851.82	237805.29
	Contingency 3%		2287.43	1134.72	3422.15		4768.60	2365.55	7134.16
	Labour Welfare 4%		3049.91	1512.96	4562.87		6358.14	3154.07	9512.21
	Grand Total	162.36	81584.98	40471.74	122056.73	338.47	170080.22	84371.45	254451.66



Sr.No	Particulars of works	Man days	Wages	Material supply	Total (Rs. Per Ha.)	Man days	Wages	Material supply	Total
D. Third Year Operations									
1	1 weeding and 1 soil working @ 50 M.D per 100 seedlings applying fertilizer @ Rs 0.82 per plant.	16.67	8220.01	911.02	9131.03	34.75	17136.25	1899.20	19035.46
2	Watering 556 seedlings in November, December, January and June 1 time each and February to May 2 times each total 12 times per seedlings 5 litre, water supply @Rs.0.50/- litre and watering 150 seedlings per M.D.	44.48	21933.17	16680.00	38613.17	92.73	45724.09	34772.80	80496.88
3	Watch and ward 12 months 1 watcher per 10.00 ha	36.50	17998.22	0.00	17998.22	76.09	37520.89	0.00	37520.89
4	Register in May and October	2.00	986.20	25.00	1011.20	4.17	2055.94	52.12	2108.06
5	Fire tracing	2.00	986.20	0.00	986.20	4.17	2055.94	0.00	2055.94
	Total		50123.81	17616.02	67739.83	211.91	104493.11	36724.12	141217.23
	Contingency 3%		1503.71	528.48	2032.19		3134.79	1101.72	4236.52
	Labour Welfare 4%		2004.95	704.64	2709.59		4179.72	1468.96	5648.69
	Grand Total	101.65	53632.48	18849.14	72481.62	211.91	111807.63	39294.81	151102.44
E. Fourth Year Operations									
1	Watch and ward 12 months 1 watcher per 10.00 ha	36.50	18898.13	0.00	18898.13	76.09	39396.94	0.00	39396.94
2	Counting of survival percentage Grid wise and Species wise and to Note the same on Register in May and October	2.00	1035.51	25.00	1060.51	4.17	2158.74	52.12	2210.85
3	Fire tracing	2.00	1035.51	0.00	1035.51	4.17	2158.74	0.00	2158.74
	Total		20994.16	25.00	20994.16	84.43	43714.41	52.12	43766.53
	Contingency 3%		629.07	0.75	629.82		1311.43	1.56	1313.00
	Labour Welfare 4%		838.77	1.00	839.77		1748.58	2.08	1750.66
	Grand Total	40.50	22437.00	26.75	22463.75	84.43	46774.42	55.77	46830.18
F. Fifth Year Operations									
1	Watch and ward 12 months 1 watcher per 10.00 ha	36.50	19843.04	0.00	19843.04	76.09	41366.78	0.00	41366.78
2	Counting of survival percentage Grid wise and Species wise and to Note the same on Register in May and October	2.00	1087.29	25.00	1112.29	4.17	2266.67	52.12	2318.79
3	Fire tracing	2.00	1087.29	0.00	1087.29	4.17	2266.67	0.00	2266.67
	Total		22017.62	25.00	22042.62	84.43	45900.13	52.12	45952.25
	Contingency 3%		660.53	0.75	661.28		1377.00	1.56	1378.57
	Labour Welfare 4%		880.70	1.00	881.70		1836.01	2.08	1838.09
	Grand Total	40.50	23558.85	26.75	23585.60	84.43	49113.14	55.77	49168.90
G. Sixth Year Operations									
1	Watch and ward 12 months 1 watcher per 10.00 ha	36.50	20835.19	0.00	20835.19	76.09	43435.12	0.00	43435.12
2	Counting of survival percentage Grid wise and Species wise and to Note the same on Register in May and October	2.00	1141.65	25.00	1166.65	4.17	2380.01	52.12	2432.12
3	Fire tracing	2.00	1141.65	0.00	1141.65	4.17	2380.01	0.00	2380.01
	Total		23118.50	25.00	23143.50	84.43	48195.14	52.12	48247.25
	Contingency 3%		693.55	0.75	694.30		1445.85	1.56	1447.42
	Labour Welfare 4%		924.74	1.00	925.74		1927.81	2.08	1929.89
	Grand Total	40.50	24736.79	26.75	24763.54	84.43	51568.79	55.77	51624.56

Handwritten marks and scribbles in the top left corner.

()

()

Sr.No	Particulars of works	Man days	Wages	Material supply	Total (Rs./Per Ha.)	Man days	Wages	Material supply	Total
H. Seventh Year Operations									
1	Watch and ward 12 months watcher per 10.00 ha	36.50	21876.95	0.00	21876.95	76.09	45606.88	0.00	45606.88
2	Counting of survival percentage Grid wise and Species wise and to Note the same on Register in May and October.	2.00	1198.74	25.00	1223.74	4.17	2499.01	52.12	2551.12
3	Fire tracing	2.00	1198.74	0.00	1198.74	4.17	2499.01	0.00	2499.01
	Total	40.50	24274.42	25.00	24299.42	84.43	50604.89	52.12	50657.01
	Contingency 3%		728.23	0.75	728.98		1518.15	1.56	1519.71
	Labour Welfare 4%		970.98	1.00	971.98		2024.20	2.08	2026.28
	Grand Total	40.50	25973.63	26.75	26000.38	84.43	54147.23	55.77	54203.00
I. Eighth Year Operations									
1	Watch and ward 12 months watcher per 10.00 ha	36.50	22970.80	0.00	22970.80	76.09	47887.22	0.00	47887.22
2	Counting of survival percentage Grid wise and Species wise and to Note the same on Register in May and October.	2.00	1258.67	25.00	1283.67	4.17	2623.96	52.12	2676.07
3	Fire tracing	2.00	1258.67	0.00	1258.67	4.17	2623.96	0.00	2623.96
	Total	40.50	25488.15	25.00	25513.15	84.43	53135.14	52.12	53187.25
	Contingency 3%		764.64	0.75	765.39		1594.05	1.56	1595.62
	Labour Welfare 4%		1019.53	1.00	1020.53		2125.41	2.08	2127.49
	Grand Total	40.50	27272.32	26.75	27299.07	84.43	56854.60	55.77	56910.36
J. Ninth Year Operations									
1	Watch and ward 12 months watcher per 10.00 ha	36.50	24119.34	0.00	24119.34	76.09	50281.58	0.00	50281.58
2	Counting of survival percentage Grid wise and Species wise and to Note the same on Register in May and October.	2.00	1321.61	25.00	1346.61	4.17	2755.16	52.12	2807.27
3	Fire tracing	2.00	1321.61	0.00	1321.61	4.17	2755.16	0.00	2755.16
	Total	40.50	26762.55	25.00	26787.55	84.43	55791.89	52.12	55844.01
	Contingency 3%		802.88	0.75	803.63		1673.76	1.56	1675.32
	Labour Welfare 4%		1070.50	1.00	1071.50		2231.68	2.08	2233.76
	Grand Total	40.50	28635.93	26.75	28662.68	84.43	59697.33	55.77	59753.09
K. Tenth Year Operations									
1	Watch and ward 12 months watcher per 10.00 ha	36.50	25325.30	0.00	25325.30	76.09	52795.66	0.00	52795.66
2	Counting of survival percentage Grid wise and Species wise and to Note the same on Register in May and October.	2.00	1387.69	25.00	1412.69	4.17	2892.91	52.12	2945.03
3	Fire tracing	2.00	1387.69	0.00	1387.69	4.17	2892.91	0.00	2892.91
	Total	40.50	28100.68	25.00	28125.68	84.43	58581.49	52.12	58633.61
	Contingency 3%		843.02	0.75	843.77		1757.44	1.56	1759.01
	Labour Welfare 4%		1124.03	1.00	1125.03		2343.26	2.08	2345.34
	Grand Total	40.50	30067.73	26.75	30094.48	84.43	62682.19	55.77	62737.96

Sr.No	Particulars of works	Man days	Wages	Material supply	Total (Rs.Per Ha.)	Man days	Wages	Material supply	Total
-------	----------------------	----------	-------	-----------------	--------------------	----------	-------	-----------------	-------

Abstract

**Model Rate Structure for Compensatory Afforestation Model No.5.
Fencing and Irrigated Plantations**

Model rate structure for plantation of mixed tree species having rainfall less than 800 mm and medium quality, medium drained soil.

Sr.No.	Year of operation	Man days	Wages	Material supply	Total (Rs.Per Ha.)	Man days	Wages	Material supply	Total
1	Pre Monsoon works	167.97	76556.90	266906.61	343463.51	350.17	159598.16	556420.21	716018.37
2	First Year Operations	192.65	92195.75	65879.51	158075.27	401.62	192200.48	137339.02	329539.51
3	Second Year Operations	162.36	81584.98	40471.74	122056.73	338.47	170080.22	84371.45	254451.66
4	Third Year Operations	101.65	53632.48	18849.14	72481.62	211.91	111807.63	39294.81	151102.44
5	Fourth Year Operations	40.50	22437.00	26.75	22463.75	84.43	46774.42	55.77	46830.18
6	Fifth Year Operations	40.50	23558.85	26.75	23585.60	84.43	49113.14	55.77	49168.90
7	Sixth Year Operations	40.50	24736.79	26.75	24763.54	84.43	51568.79	55.77	51624.56
8	Seventh Year Operations	40.50	25973.63	26.75	26000.38	84.43	54147.23	55.77	54203.00
9	Eighth Year Operations	40.50	27272.32	26.75	27299.07	84.43	56854.60	55.77	56910.36
10	Ninth Year Operations	40.50	28635.93	26.75	28662.68	84.43	59697.33	55.77	59753.09
11	Tenth Year Operations	40.50	30067.73	26.75	30094.48	84.43	62682.19	55.77	62737.96
	Grand Total	908.13	486652.37	392294.26	878946.63	1893.18	1014524.19	817815.84	1832340.04

**RANGE FOREST OFFICER
ALIBAG PROTECTION**

Sanjay Kadam

Deputy Conservator of Forests
Alibag

Patil

Diversion of 2.0847 Private Forest land their for Non Forest activity in Village Jasal,
Tal. Uran, Dist. Raigad In Maharashtra by MMRDA

Circle
Division
Range
Village

Thane Forest Circle
Alibag Forest Division
Uran
Jasa

Form A

Expenditure of felling & Transportation of trees from the site

Item No.	Particular	Unit	Quantity	Rate (per hundred)	Amount
1	Clearing the site & Removing the bushes				2000.00
2	Felling of trees				
	30 cm below	Nos	1	308	3.08
	31 cm to 45 cm	Nos	8	1440	115.2
	46 cm to 60 cm	Nos	3	1746	52.38
	Total		12	1783	170.66
3	Preparation of Timber				
	A) Fashioning of Timber preparation	Cum.	0	0	0.00
	Total				0.00
4	A) Measurement of timber logs	Cum.	0	0	0.00
	C) Numbering of stumps	Nos.	0	0	0.00
	Total				0.00
5	Preparation of Firewood				
	A) Stacking 1 M piece of firewood near 50 M. permisses	Cum.	0.2	Lumpsum	2000.00
	B) Draging of firewood	Cum.	0.2	Lumpsum	2000.00
	Total				4000.00
6	Draging of timber	Cum.	0	0	0
7	Salary of Mukadam (1 person for per day)	Nos.	1	2000	2000.00
8	Depot Expenditure				
	A) Making Stacks of Timber	Nos.	0	0	0
	B) Numbering by Nails		0	0	0
	C) Specieswise & Measurement wise Distribution of Fuel Wood		0	0	0
9	A) Timber Measurement		0	0	0
10	Transportation				
	A) Draging Path			Lumpsum	0.00
11	B) Transport by bullock cart distance				
	0 to 2.00 Km.	Cum.	0	0	0.00
	C) Transport firewood by Truck from site to nearest depot	Cum.	0.2	Lumpsum	2500.00
	Total				2500.00
	TOTAL			Total	10670.66
				5%	533.53
				Contingencies	
	TOTAL			Total	11204.19
				Say	11200/-

Date: 15/7/2022
Place: Uran

Range Forest officer
Uran

Deputy Conservator
Alibag

Form C

Diversion of 2.0847 Private Forest Land their for Non - Forest activity in Village Jasai, Tal. Uran Dist. Raigad in Maharashtra by MMRDA.

Division Alibag
Range Uran
Village Jasai

Total Yields according to form factor				
Species	No. of trees per girth class			Total
	Below 30	30 - 45	46 - 60	
Inferior Injali	1	8	2	
Form factor per cmt.	0.005	0.015	0.03	
Total cmt.	0.005	0.12	0.06	0.185

Total Yields according to form factor				
Species	No. of trees per girth class			Total
	Below 30	30 - 45	46 - 60	
Khair	0	0	1	
Form factor per cmt.	0	0	0.015	
Total cmt.	0	0	0.015	0.015

Total cmt.

Sr. No.	Species	cmt
1	Khair	0.015
2	Injali	0.185
Total cmt.		0.200

Date: 15/7/2022
Place: VTOM

Dhokera
Range Forest officer
Uran

cm
km
Somyajy Skalam
Deputy Conservator of Forests
Alibag

Form B

Diversion of 2.0847 Private Forest Land their for Non - Forest activity
in Village Jasai, Tal. Uran Dist. Raigad in Maharashtra by MMRDA.

Tree list

अ.क्र.	जात	सामान्य नाव	वेडी (मीटरमध्ये)	उंची (मीटरमध्ये)
1	Delonix regia	Gulmohar	0.50	15
2	Delonix regia	Gulmohar	0.45	11
3	Delonix regia	Gulmohar	0.30	8
4	Delonix regia	Gulmohar	0.30	8
5	Delonix regia	Gulmohar	0.20	10
6	Delonix regia	Gulmohar	0.40	10
7	Delonix regia	Gulmohar	0.45	12
8	Terminalia catappa	Badam	0.50	10
9	Acacia catechu	Khair	0.50	12
10	Azadirachta indica	Kadulimb	0.34	15
11	Bombax ceiba	Sawar	0.30	10
12	Bombax ceiba	Sawar	0.34	10

Date: 15/7/2022
Place: Uran


Alchore
Range Forest officer
Uran

Sanjay Kadam
Deputy Conservator of Forests
Alibag

63

SITE JOINT INSPECTION

**SITE JOINT
INSPECTION**



SITE INSPECTION REPORT

Sr. No.	Items	Observation and remarks
1.	Name of the Project and location (Range, Round, Beat)	Proposal for diversion of 2.0847 Ha Restored Private Forest Land for Non-Forest activities i.e., Construction of Sewri to Nhava up to NH -4B for Bridge and Link Road in village Jasai, Taluka Uran District Raigad, Maharashtra.
	Location i) Division	Alibag Forest Division.
	ii) Range	Uran
	iii) Round	Jasai
	iv) S.No.	S. No. 71/A/1B/1/5/1, 71/A/1B/1/5/2, 71/1B/1/A/2, 71/1/B/1/B/1, 71/1/B/1/B/2, 71/1/B/1/B/3, 71/1/B/1/B/4, 71/1A/3
2.	Name of the User Agency	Executive Engineer, Mumbai Metropolitan region Development Authority, Bandra Kurla Complex, Bandra, Bandra East, Mumbai
3.	Date of site inspection	22/09/2022
4.	Extent (ha) and legal status of forest land proposed for diversion	2.0847 Ha. Restored Private Forest
5.	a) Details of forest land proposed for diversion and activity-wise break-up of forest land	Detailed area statement attached on Pg. No. 3
	b) Density of the forest	The density is 0.1
6.	Whether the requirement of forest land as proposed by the user Agency in col.2 of Part-I is unavoidable and barest minimum for the project. If no, recommended area item-wise with details of alternative examined	Yes. Required forest land is barest minimum and unavoidable.
7.	Whether the proposal involves any construction of building (including residential) or not? If yes, details thereof	Yes. Construction activity of flyover bridge has initiated. Work is stopped.
8.	a. Whether forest area proposed for diversion is important form wildlife point of view or not	No.
	b. Details of any rare or endangered or unique species of	Nil.

	flora and fauna found in proposed forest land. If so, the details thereof.	
c.	Aerial distance from the nearest boundary of any Protected Area (km)	: The Project area is about 8.35 Km. from boundary of Karnala Bird Sanctuary and is about 1.64 Km from boundary Karnala Eco-Sensitive Zone.
d.	Remarks about sensitivity of the forest area likely to be affected due to project.	: There is no adverse effect on the wildlife and birds in the sanctuary or Eco-Sensitive Zone.
e.	Whether wildlife mitigation plan is required? If, yes, reason therefore	: No.
9.	Details of vegetation	
a.	Total number of trees to be felled:	: 12
b.	Number of trees to be felled of girth below 60 cm:	: 12
c.	Number of trees to be felled of girth above 60 cm:	: 0
d.	Effect of removal of trees on the general ecosystem in the area	: NIL
10.	Background note on the proposal (short summary)	: Project summary attached on Page No. 10 to 12
11.	Whether the proposal involves any violation of Forest (Conservation) Act 1980? If yes, a detailed report on violation including action taken against the concerned officials to be attached	: Yes, violation noticed. Detailed report is submitted on Pg. No. 18 to 20
12.	Whether the proposal involves rehabilitation of displaced person. If yes, whether rehabilitation plan has been approved by the State Government?	: No.
13.	Details on catchments and cultivable command area under the project (if applicable)	: Nil

	Status of catchments area treatment plan to prevent siltation of reservoir (if applicable)	: Nil
14.	Utility of the Project	: This project is of restored private forest land and project authority is ready to bear all Government levies.
15.	Whether land being diverted has any socio-cultural / religious values? Whether any sacred grove or very old growth trees/forests exist in the areas proposed for diversion	: No.
16.	Any other important information related to the project (Separate note may be attached, if required)	: No.
17.	Details of documents and photographs enclosed:	: Photographs enclosed on Page No. 91A
18.	Recommendations of the Inspecting Officer (CCF/CF/DCF)	: This proposal is for non-Forest activities i.e., Construction of Sewri to Nhava up to NH -4B for Bridge and Link Road (MTHL) in restored private forest land and the Project proponent is ready to bear all the Government levies and it is infrastructure and public utility project. Hence the proposal is being recommended for approval for diverting the required forest land under Forest (Conservation) Act, 1980.

Date : 27/09/2022.

Place : Alibag


 (Sanjay Kadam)
 Deputy Conservator of Forests,
 Alibag.
 Deputy Conservator of Forest
 Alibag

12

)

)

PROJECT NOTE

Executive Engineer, Mumbai Metropolitan region Development Authority, Bandra Kurla Complex, Bandra, Bandra East, Mumbai has submitted a proposal for diversion of 2.0847 Ha Restored Private Forest Land for Non-Forest activities i.e., Construction of Sewri to Nhava up to NH -4B for Bridge and Link Road (MTHL) in village Jasai, Taluka Uran District Raigad, Maharashtra State.

This is a part of original proposal i.e., 47.4171 ha. of Mumbai Trans Harbor Link Road Sewri to Nhava. This original proposal is given Stage-I clearance by Govt. of India and given working permission in forest area of this project after compliance of Stage-I conditions by the Chief Conservator of Forests, Thane. At the time of the construction, it is coming into notice that the land parcel having survey No. 71/1/B/1/A/2 coming in proposed work is restored private forest, having width of corridor @ 14.8m Length @ 40m and Ramp width @ 9.00 mtrs and length of @ 200 mtrs. The proposed ramp is necessary for dispersal of traffic to SH-54 near Jasai i.e., connectivity to Panvel-Uran State Highway (SH-54). Therefor a proposal for diversion of 2.0847 Ha Restored Private Forest Land for Non-Forest activities is submitted by the User Agency i.e., Executive Engineer, Mumbai Metropolitan region Development Authority, Bandra Kurla Complex, Bandra, Bandra East, Mumbai.

There is no alternate alignment is available as it is part of approved project and the required forest area is barest minimum for proposed development of the user agency, which was restored to the then khatedar for livelihood.


This proposal is for diversion of 2.0847 Ha. Restored Private Forest Land for Non-Forest activities i.e., Construction of Sewri to Nhava up to NH -4B for Bridge and Link Road (MTHL) in village Jasai, Taluka Uran District Raigad, Maharashtra. This land is restored before 1980 i.e. order dtd. 10/08/1978. This project involves 2.0847 ha of land, therefore the non-forest compensatory land

is proposed by the user agency at village Pitsai, Gut No. 169 (S.No188) Tal. Tala District Raigad in Roha Forest Division. The Dy. Conservator of Forests, Roha had submitted that on this proposed non-forest compensatory land already bears crown density more than 40%. Therefore, the Compensatory afforestation proposed on 2.0847 ha. degraded forest land at Village Navenagar (Old Village Poynad), Tal. Alibag Protected Forest S.No. 46 (Old S.No.157/A/1) in Alibag Forest Range. The project authority is willing to bear the cost of compensatory afforestation as required by the Government.

In this proposed restored forest area, there are 12 trees are needs to be cut.

Therefore, this proposal has been recommended for diversion of 2.0847 ha. Restored private forest land for non-forest purposes.

Date: 4/10/2022
Place: Alibag


(ASHISH THAKARE, IFS)
Deputy Conservator of Forests,
Alibag

Site Inspection Note

The under signed has inspected the proposed site on dated 22/09/2022 is proposed for non-Forest activities i.e., Bridge and Link Road (MTHL) in village Jasai Taluka Uran District Raigad, Maharashtra State with project authority personals and Range Forest Officer, Uran,

When the undersigned visited the site, the project proponent indicated the required land of the Restored Private Forest of S. No. 71/A/1B/1/5/1, 71/A/1B/1/5/2, 71/1B/1/A/2, 71/1/B/1/B/1, 71/1/B/1/B/2, 71/1/B/1/B/3, 71/1/B/1/B/4, 71/1A/3 area admeasuring 2.0847 ha. for proposed non-forest activities in his private forest property.

The user agency has started non-forest activities on proposed forest land and construction flyover bridge on about 0.8064 ha. the proposed area done by project authority. The work has been stopped.

On this proposed forest area there are 12 trees are needs to be cut.

The Restored Private Forest area proposed for this project is unavoidable as it is a part of Mumbai Trans Harbor Link Road project.

Date: 27/09/2022
Place: Alibag

(Sanjay Kadam)
Deputy Conservator of Forests,
Alibag



ADDITIONAL DOCUMENTS



OFFICE OF THE S.D. COLLECTOR
PRIVATE FORESTS
ALIBAG DIST.

ORDER

Whereas the said land was already less than twelve hectares on the day immediately preceding the appointed day viz 30th August 1976.

Now, under the powers delegated in him by Govt. in R. & F.D. 's Notification no. PRF/ 1077/ 107744 (a) P. 2 dt. 17/7/76 he is pleased to order that the land specified below which was acquired and vested in the state Government shall cease to be reserved forests and shall be deemed to have been regranted to the aforesaid owner and shall be re vested in him, subject, however to all encumbrances, if any, lawfully, subsisting on the day immediately preceding the appointed day, which shall stand revived.

Possession of the land should be handed over to the owner within a period of a fortnight from the date of this order.

THE DETAILS OF THE LAND WHICH IS TO BE HANDLED OVER TO THE OWNER.

Name of Taluka	Name of village	Survey No.	Area in H.R.
Uran	Taluka	7101/4(1)	5-41-7

(P.Y. ROUT.)

DEPUTY COLLECTOR
(PRIVATE FORESTS) KULABA
ALIBAG.
for further necessary action

- Copy to the Tahsildar relating Revenue record.
- Copy to the Range Forests Office relating handing over possession of the land to the Khatedar concerned
- Copy submitted to the Collector kulaba Alibag for information
- Copy Twcs. to the sub-division office for information.

DEPUTY COLLECTOR (PRIVATE FORESTS) KULABA ALIBAG

①

②

CERTIFICATE

57A

List of Identified Forest Area of Raigad District

List of Identified Forest area of Raigad District is enclosed on Page
No. 58 to 97

Date : 27/09/2021
Place : Alibag


(Sanjay Kadam)
Deputy Conservator of Forests,
Alibag.

1
2
3
4
5
6
7
8
9
10
11
12
13
14
15
16
17
18
19
20
21
22
23
24
25
26
27
28
29
30
31
32
33
34
35
36
37
38
39
40
41
42
43
44
45
46
47
48
49
50
51
52
53
54
55
56
57
58
59
60
61
62
63
64
65
66
67
68
69
70
71
72
73
74
75
76
77
78
79
80
81
82
83
84
85
86
87
88
89
90
91
92
93
94
95
96
97
98
99
100

10

11

As per Hon. Supreme Hihg Court of India order dated 12/12/1996 in Writ Petition No. 171/95 & 202/1995 list prepar by Taluka level committee of Identified Area.

Taluka	Range	Village	Identified Forest Survey No.	Identified Area in Ha.	Remarks			Name of Land Holder
					Mangrove Area	Government Area	Private Area	
.1.	.2.	.3.	.4.	.5.	.6.	.7.	.8.	.9.
Panvel	Panvel	Morbe	66/1	5.4600				Bhau Babu Patil other 4
Panvel	Panvel	Morbe	67/1	1.2000				Dadu Babu Patil other 3
Panvel	Panvel	Morbe	139/5	3.0600				Vishnu Joma Mhatre, Kundlik Atmaram Mhatre Eknath Ramdas Mhatre, Harishchandra Tribak Mhatre
Panvel	Panvel	Morbe	87/1 b	2.0000				Kana Narayan Navdekar
Panvel	Panvel	Morbe	87/2	2.0500				Vishnu Joma Mhatre other 4
Panvel	Panvel	Morbe	87/3	8.0000				Padmakar Narayan Navdekar, Valmik Narayan Navdekar, Dina Kana Navdekar
Panvel	Panvel	Khairwadi	17/1	2.6300				Ram Ganu Khair other 2
Panvel	Panvel	Khairwadi	17/3a1	0.6200				Hiraman Govind Khair
Panvel	Panvel	Khairwadi	17/3 b	1.0500				Nagya Narayan Kair other 5
Panvel	Panvel	Khairwadi	17/3 c	1.0500				Changi Chander Kair other 4
Panvel	Panvel	Dehrang	17/4	3.3000				Changya Kamlya Chaudhari
Panvel	Panvel	Bhokarpada	G.No. 14/1	11.2060				Omprakash Darshanlal Banna
Panvel	Panvel	Dighati	53/1	1.0000				Ramchandra Tatyia Chalke
Uran	Uran	Gavan	24/4	1.9200				Namdev Bedkhya Patil other 2
Uran	Uran	Gavan	306/2	1.8000				Kana Hasha Mhatre other 17
Uran	Uran	Gavan	306/4	1.5000				Atmaram Mahadev Thakur
Uran	Uran	Gavan	306/11	1.6000				Dharmubai Ganpat Mhatre other 19
Panvel	Panvel	Gavan	306/12	1.3000				Joma Dhavji Mhatre other 6
Panvel	Panvel	Mohope	105/6	1.2000				Jana Mahadu Pawar other 30
Panvel	Panvel	Vardoli	107/9	1.9000				Namdev Tukaram Patil
Panvel	Panvel	Vajapur	53/0 G.No. 24/5	2.0000				Vittal Shiva Lad
Panvel	Panvel	Vajapur	56/2 G.No. 24/1	4.0000				Namarayan Nathumal Saraf, Indira Narayan Saraf
Panvel	Panvel	Barapada	26/11+12+13	1.4300				Pandurang Dagdu Patil, Vittal Dagdu Patil
Panvel	Panvel	Barapada	36/4	1.0700				Najid A. Kadir Dakhave other 2
Panvel	Panvel	Barapada	36/3 a, b, c, d	2.0500				Sudha Vijay Bhide other 2
Panvel	Panvel	Barapada	81/0	2.2800				Laxman Tukaram Patil other 4
Panvel	Panvel	Apta	64/b	1.2700				Indirabai Narayan Bivalkar
Panvel	Panvel	Kalhe	32/2	1.4240				Ashok Mahadev Patne
Panvel	Panvel	Kalhe	22/3	1.9230				Hasanmiya Ibrahim Dakhave
Panvel	Panvel	Kalhe	56/1	1.3600				Laxmibai Gopal Raman

Taluka	Range	Village	Identified Survey No.	Identified Area in Ha.	Remarks		Name of Land Holder
					Mangrove Area	Government Area	
.1.	.2.	.3.	.4.	.5.	.6.	.7.	.8.
Panvel	Panvel	Kalhe	105/0	1.7200			Private
Panvel	Panvel	Kalhe	107/3	1.4600			Private
Panvel	Panvel	Karnala	147/4+12	3.0900			Private
Panvel	Panvel	Karnala	151/1a+5 pt.	1.4730			Private
Panvel	Panvel	Karnala	151/1a pt.	4.4465			Private
Panvel	Panvel	Karnala	137/1+2 pt	2.3200			Private
Panvel	Panvel	Karnala	115/3 pt.	2.6990			Private
Panvel	Panvel	Karnala	133/1	8.6900			Private
Panvel	Panvel	Karnala	120/1+2b, 2 c	0.9700			Private
Uran	Uran	Navghar	Total	99.5215			
Uran	Uran	Navghar	393 a	12.14	12.14		
Uran	Uran	Navghar	393 c	19.34	19.34		Gurcharan
Uran	Uran	Navghar	394 d	2.51	2.51		Gurcharan
Uran	Uran	Dongri	12	9.96	9.96		Gurcharan
Uran	Uran	Dongri	28	1.73	1.73		Khajan
Uran	Uran	Dongri	30	5.3	5.3		Government Cidco
Uran	Uran	Phunde	174/a1	47.09	47.09		Government Cidco
Uran	Uran	Phunde	177/0	2.008	2.008		Government Cidco
Uran	Uran	Phunde	187-0	0.744	0.744		Government Cidco
Uran	Uran	Panje	4/0	27.97	27.97		Government Cidco
Uran	Uran	Panje	6/0	6.92	6.92		Government Cidco
Uran	Uran	Panje	7/0	2.61	2.61		Government Cidco
Uran	Uran	Panje	24/0	25.28	25.28		Government Cidco
Uran	Uran	Boripakhadi	180 a/1 a	79.9314	79.9314		Government Cidco
Uran	Uran	Bokadvira	194	9.93	9.93		Government Khajan
Uran	Uran	Bokadvira	193	36.987	36.987		Gurcharan
Uran	Uran	Bokadvira	195/1	0.3	0.3		Gurcharan
Uran	Uran	Bokadvira	196	4.56	4.56		Government Cidco
Uran	Uran	Bokadvira	340/a pt.	34.694	34.694		Gurcharan
Uran	Uran	Bokadvira	195/2	0.47	0.47		Government Cidco
Khalapur	Khalapur	Khalapur	Total	330.4744	330.4744		Government Khajan
Khalapur	Khalapur	Khalapur	20/5	0.5300			
Khalapur	Khalapur	Khalapur	20/6	1.2700			Private
Khalapur	Khalapur	Khalapur	21/1	1.1150			Private
Khalapur	Khalapur	Khalapur	21/2+4a	0.3590			Private
Khalapur	Khalapur	Kandraoli	3/1	5.6100			Private

Taluka	Range	Village	Identified Survey No.	Identified Area in Ha.	Remarks			Name of Land Holder	
					Mangrove Area	Government Area	Private Area		
	.1.					.6.	.7.	.8.	
	.2.	.3.	.4.	.5.					.9.
Khalapur	Khalapur	Ghaodivali	209	3.7900					Smt. Shakuntala Ram Thakur
Khalapur	Khalapur	Mankivali	171	3.7400					Abdul Salam Esak Raval
Khalapur	Khalapur	Mankivali	172	1.1800					Vashim Abdul Salam Raval
Khalapur	Khalapur	Mankivali	161	1.3200					Vashim Abdul Salam Raval
Khalapur	Khalapur	Anjarun	197/b	0.8000					Vashim Abdul Salam Raval
Khalapur	Khalapur	Anjarun	215	0.9702					Jaykiran Baldev Singh
Khalapur	Khalapur	Jamrung	105	2.2900					Smt. Rita Krushna Bhadursingh
Khalapur	Khalapur	Jamrung	162	2.3900					Kalyani Yalppa Dhotre
Khalapur	Khalapur	Jamrung	163	3.9700					Ravaji Rama Patil
Khalapur	Khalapur	Kharvai	9/7	1.2700					Sharad Chintaman Sawant
Khalapur	Khalapur	Kharvai	11/1b	2.6500					Indaji Vittal Hadal
Khalapur	Khalapur	Kharvai	11/4	1.2100					Laxman Mahadu Maske
Khalapur	Khalapur	Kharvai	11/6	1.3900					Gajanan Ragho Urekar
Khalapur	Khalapur	Kelavali	166	2.1400					Gajanan Ragho Urekar
Khalapur	Khalapur	Kelavali	167	2.7800					Subhashchandra Shaymlal Sabu
Khalapur	Khalapur	Kelavali	169/b	3.4100					Jugalkishor Shaymlal Sabu
Khalapur	Khalapur	Kelavali	170/b	1.2103					Ramdas Pandurange Disle
Khalapur	Khalapur	Kelavali	172	5.2800					Kamal Rajjidas Sabu
Khalapur	Khalapur	Kelavali	173	6.6300					Rameshchandra Shaymlal Sabu
Khalapur	Khalapur	Kelavali	174	5.2900					Subhashchandra Shammlal Sabu
Khalapur	Khalapur	Kelavali	175	6.8900					Vimaldevi Sureshchandra Sabu
Khalapur	Khalapur	Kelavali	176	1.8500					Rajendrakumar shaymlal Sabu
Khalapur	Khalapur	Kelavali	180	1.2000					Harishchandra Aslaji Marvadi
Khalapur	Khalapur	Vani	178	2.6000					Jugalkishor Shaymlal Sabu
Khalapur	Khalapur	Vani	180	2.1500					Madhukar Shankar Deshmukha
Khalapur	Khalapur	Vani	181	2.0700					Amir Ramji Parmar
Khalapur	Khalapur	Vani	182	1.8800					Chandarakanth Sakharan Mande
Khalapur	Khalapur	Vani	183	4.2500					Amir Ramji Parmar
Khalapur	Khalapur	Vani	184	5.4200					Amir Ramji Parmar
Khalapur	Khalapur	Vani	185	2.4700					Vaishali Amir Parmar
Khalapur	Khalapur	Vani	186	0.4600					Amir Ramji Parmar
Khalapur	Khalapur	Vani	160	1.6700					Amir Ramji Parmar
Khalapur	Khalapur	Vani	171	1.0900					Vaishali Amir Parmar
Khalapur	Khalapur	Vani	188	1.4000					Vaishali Amir Parmar
Khalapur	Khalapur	Kharsundi	10/1a	5.9000					Amir Ramji Parmar
Khalapur	Khalapur	Kharsundi	10/1b	0.6200					Sinabhay Shetty
									Mohanlan Gangaram Gujar

Taluka	Range	Village	Identified Survey No.	Identified Area in Ha.	Remarks			Name of Land Holder
					Mangrove Area	Government Area	Private Area	
.1.	.2.	.3.	.4.	.5.	.6.	.7.	.8.	.9.
Khalapur	Khalapur	Kharsundi	10/2a	1.7600			Private	Parshuram Hari Thakur
Khalapur	Khalapur	Kharsundi	10/2b	2.6400			Private	Deubai Maganlal Marvadi
Khalapur	Khalapur	Kharsundi	10/2c	2.0400			Private	Ramakant Pitambar Baraskar
Khalapur	Khalapur	Kharsundi	11/3	1.1600			Private	Sauni Jakes
Khalapur	Khalapur	Kharsundi	11/5	0.6300			Private	Jakes Omen
Khalapur	Khalapur	Kharsundi	33/4	0.9900			Private	Rajendra Shantilal Shaha
Khalapur	Khalapur	Kharsundi	33/5(1)	0.3700			Private	Jakes Omen
Khalapur	Khalapur	Kharsundi	33/5(2)	0.9400			Private	Jakes Omen
Khalapur	Khalapur	Kharsundi	33/8	1.0700			Private	Thomas Josek
Khalapur	Khalapur	Kharsundi	33/12	1.0100			Private	Dhayneshwer Narayan Baraskar
Khalapur	Khalapur	Kharsundi	33/13/b	0.9300			Private	Sole Jakes
Khalapur	Khalapur	Kharsundi	33/14	0.6300			Private	Sondi Jakes
Khalapur	Khalapur	Adoshi	439	2.5400			Private	Shekha Phafid Shekha Kalandar
Khalapur	Khalapur	Adoshi	442	0.6600			Private	Shekha Phafid Shekha Kalandar
Khalapur	Khalapur	Adoshi	443	0.7600			Private	Rajendra Baliram Sakhare
Khalapur	Khalapur	Adoshi	156	4.8000			Private	Devendra Chaimsukha Jkhodiya
Khalapur	Khalapur	Adoshi	161	2.0500			Private	Krushangir Farm
Khalapur	Khalapur	Adoshi	155	0.8000			Private	Shrinivas Chaimsukha Jkhodiya
Khalapur	Khalapur	Adoshi	122	1.3000			Private	Krushavati Shantilal Bhatiya
Khalapur	Khalapur	Adoshi	116	2.2400			Private	Nagubai Dhanaji Bhoir
Khalapur	Khalapur	Adoshi	115	0.3400			Private	Gopal Krushan Gokhale
Khalapur	Khalapur	Adoshi	114	1.1400			Private	Waman Pandurang Deshmukh
Khalapur	Khalapur	Adoshi	113	1.5700			Private	Ramchandra Chintaman Gokhale
Khalapur	Khalapur	Adoshi	112	1.8600			Private	Nagubai Dhanaji Bhoir
Khalapur	Khalapur	Katrang	32/3	4.6900			Private	Jagmohan Ramjidas Tandan
Khalapur	Khalapur	Katrang	38/1	7.5000			Private	Shrikant Parshuram Patankar
Khalapur	Khalapur	Katrang	38/2	7.5300			Private	Shrikant Parshuram Patankar
Khalapur	Khalapur	Katrang	38/3	7.5800			Private	Pradip Bhaskar Patankar
Khalapur	Khalapur	Katrang	39/4	3.8000			Private	Gopal Sakhararam Patil
Khalapur	Khalapur	Bhanvaj	16/0	0.0408			Private	Hari Vittal Jadhav
Khalapur	Khalapur	Bhanvaj	17/1	1.5200			Private	Mohan Dhondu Jadhav
Khalapur	Khalapur	Bhanvaj	17/2	0.0900			Private	Hari Ramji Kamble
Khalapur	Khalapur	Bhanvaj	17/3	3.5900			Private	Raghunath Shanbhu Nikam
Khalapur	Khalapur	Bhanvaj	17/4	1.0000			Private	Vilas Laxman Jagtap
Khalapur	Khalapur	Bhanvaj	17/5	0.5200			Private	Hari Dehu Sawant
Khalapur	Khalapur	Bhanvaj	17/6	0.6500			Private	Vilas Laxman Jagtap

Taluka	Range	Village	Identified Survey No.	Identified Area in Ha.	Remarks			Name of Land Holder
					Mangrove Area	Government Area	Private Area	
.1.	.2.	.3.	.4.	.5.	.6.	.7.	.8.	.9.
Khalapur	Khalapur	Bhanvaj	21/1+2a	2.0400			Private	Vasanti Vittal Gokhale
Khalapur	Khalapur	Bhanvaj	21/4+3b	1.3500			Private	Vidhya Dwahkprasad Yadav
Khalapur	Khalapur	Chinchavali Gohe	6/5a	1.1600			Private	Suresh Gambhirmal Padwal
Khalapur	Khalapur	Chinchavali Gohe	6/9a1	1.6000			Private	Kailashchandra Kasturchand Shetty
Khalapur	Khalapur	Chinchavali Gohe	4/1	1.0000			Private	Rajesh Gambharmal Papdewal
Khalapur	Khalapur	Khopoli	66/0	10.5000			Private	J.C.Pitson
Khalapur	Khalapur	Chavani	45/1	1.9100			Private	Deepak Ratanchandra Marwade
Khalapur	Khalapur	Chavani	80/1	0.8800			Private	S.Kapur
Khalapur	Khalapur	Chavani	80/2b	1.4600			Private	Adeshchandra Amirchad
Khalapur	Khalapur	Chavani	80/3	6.2000			Private	S.Kapoor
Khalapur	Khalapur	Chavani	97/1+2	1.0600			Private	Joy Trust Pvt. Ltd.
Khalapur	Khalapur	Vavoshi	235	7.5900			Private	Swati Narahri Joshi
Khalapur	Khalapur	Vavoshi	236	5.9200			Private	Narahar Shankar Joshi
Khalapur	Khalapur	Vavoshi	109	8.2200			Private	Bhanu Shankar Joshi
Khalapur	Khalapur	Vavoshi	211	7.9900			Private	Chima Bhanu Joshi
Khalapur	Khalapur	Kalote Mokashi	532	5.4100			Private	Baburav Ramchandra Deshmukh
Khalapur	Khalapur	Kalote Mokashi	541/0	2.5900			Private	Chimanlal Ujmashi Shah
Khalapur	Khalapur	Kalote Mokashi	543	1.5300			Private	Chimanlal Ujmashi Shah
Khalapur	Khalapur	Kalote	557/0	0.4600			Private	Meman Ibrahim Haji Latif Supediwala
Khalapur	Khalapur	Vadgaon	87/1	0.9600			Private	Harishchandra Damu Gadge
Khalapur	Khalapur	Vadgaon	87/2	0.9100			Private	Pandurang Gopal Patil
Khalapur	Khalapur	Vadgaon	87/3	0.7300			Private	Bhagwan Mahadu Jambhulkar
Khalapur	Khalapur	Vadgaon	87/4	0.5500			Private	Naresh Narayan Bahira
Khalapur	Khalapur	Vadgaon	87/5	4.3000			Private	Naresh Narayan Bahira
Khalapur	Khalapur	Vadgaon	87/6+7	5.6400			Private	Bhimsen Hari Jambhulkar
Khalapur	Khalapur	Vadgaon	87/8	1.5900			Private	Kashinath Shankar Patil
Khalapur	Khalapur	Vadgaon	87/9	2.3000			Private	Anant Narayan Dalvi
Khalapur	Khalapur	Vadgaon	87/10	1.0800			Private	Kashinath Janu Patil
Khalapur	Khalapur	Vadgaon	87/11a	3.2500			Private	Kashinath Shankar Patil
Khalapur	Khalapur	Vadgaon	87/11b	3.2400			Private	Raghunath Shankar Patil
Khalapur	Khalapur	Vadgaon	79/1	0.9600			Private	Minunath Ganput Bahira
Khalapur	Khalapur	Vadgaon	79/2	0.3600			Private	Narayan Ganpat Bahira
Khalapur	Khalapur	Vadgaon	79/3	0.61			Private	Vishnu Jagannath Thombre
Khalapur	Khalapur	Vadgaon	79/4	0.3			Private	Minunath Ganput Bahira
Khalapur	Khalapur	Vadgaon	79/5	0.15			Private	Minunath Ganput Bahira
Khalapur	Khalapur	Vadgaon	79/6	0.27			Private	Minunath Ganput Bahira

Taluka	Range	Village	Identified Survey No.	Identified Area in Ha.	Remarks			Name of Land Holder
					Mangrove Area	Government Area	Private Area	
.1.	.2.	.3.	.4.	.5.	.6.	.7.	.8.	.9.
Khalapur	Khalapur	Vadgaon	79/7	0.27			Private	Minunath Ganput Bahira
Khalapur	Khalapur	Vadgaon	79/8	0.24			Private	Minunath Ganput Bahira
Khalapur	Khalapur	Vadgaon	79/9	0.83			Private	Minunath Ganput Bahira
Khalapur	Khalapur	Vadgaon	79/10	1			Private	Sanjar Murlidhar Angre
Khalapur	Khalapur	Vadgaon	79/11	0.34			Private	Minunath Ganput Bahira
Khalapur	Khalapur	Vadgaon	79/12	8.59			Private	Shobhana Minunath Bahira
Khalapur	Khalapur	Vadgaon	79/13	0.4			Private	Nathuran Mahadu Jadhav
Khalapur	Khalapur	Vadgaon	79/14	1.95			Private	Minunath Ganput Bahira
Karjat	Karjat	Nandgaon	157/1	285.9513			285.9593	
Karjat	Karjat	Nandgaon	157/2	0.56			Private	Bhalchandra Hirishchandra Shelwale
Karjat	Karjat	Nandgaon	157/3	0.4			Private	Harishchandra Kaluram Shelwale
Karjat	Karjat	Nandgaon	157/5	0.6			Private	Harishchandra Kaluram Shelwale
Karjat	Karjat	Nandgaon	157/4+6	1.08			Private	Maruti Dunda Kartule
Karjat	Karjat	Nandgaon	157/4+6	3.93			Private	Bhalchandra Hirishchandra Shelwale,
Karjat	Karjat	Nandgaon	157/4+6	5.73			Private	Harishchandra Kaluram Shelwale
Karjat	Karjat	Nandgaon	159/1+42	4.9205			Private	Sandip Jayram Shelwale, Jayram Kaluram Shelwale
Karjat	Karjat	Nandgaon	159/1+4a	2.5508			Private	Ajit Saubhaghy Sanghavi
Karjat	Karjat	Nandgaon	159/1+4b	1.3405			Private	Ashok Ganesh Kodhilkar, Jankibai Hari Gosavi, Dattu Hari Gosavi, Tarabai Maruti Waghmare
Karjat	Karjat	Nandgaon	159/1+4c	1.3405			Private	Baijabai Ramchandra Lokhande
Karjat	Karjat	Nandgaon	159/1+4 d	1.3405			Private	Chandrakant Durga Hemad
Karjat	Karjat	Nandgaon	163/1 a	3.16			Private	Chandrakant Durga Hemad
Karjat	Karjat	Nandgaon	163/1 b	3.1605			Private	Dipak Kalu Thonge
Karjat	Karjat	Nandgaon	163/2	3.32			Private	Dharma Kalu Nvale
Karjat	Karjat	Nandgaon	163/3	0.84			Private	Dharma Kalu Nvale
Karjat	Karjat	Dhak	59/1	5.89			Private	Ashok Ghanashaymdas Rajni, Ghanashaymdas Rupechandra Rajni
Karjat	Karjat	Dhak	59/2	5.896			Private	Sadashiv Ajit Dhanpal
Karjat	Karjat	Dhak	58/1+2a/1	5.86			Private	Manohar Mohan Gohil
Karjat	Karjat	Dhak	58/1+2b	4.04			Private	Sharad Gopalrao Shinde
Karjat	Karjat	Dhak	58/1+2a/2	5.88			Private	Laharibai Baburao Jain
Karjat	Karjat	Mugpe	23/1	8.66			Private	Mahadu Dagdu Khakval
Karjat	Karjat	Mugpe	24/0	11.33			Government	Government of Maharashtra
							Government	Government of Maharashtra

Taluka	Range	Village	Identified Forest Survey No.	Identified Area in Ha.	Remarks			Name of Land Holder
					Mangrove Area	Government Area	Private Area	
	.2.	.3.	.4.	.5.	.6.	.7.	.8.	.9.
Karjat	Karjat	Mandavne	20/1	1.4600			Private	M/s Akash Interprises & Nandkishor Laxminarayan Kasrival
Karjat	Karjat	Mandavne	20/3	0.2100			Private	Subhash Laxminarayan Kasrival
Karjat	Karjat	Mandavne	20/4a	0.3500			Private	M/s Akash Interprises & Nandkishor Laxminarayan Kasrival
Karjat	Karjat	Mandavne	20/4 b	0.1200			Private	Akash Farm Pvt. Ltd.
Karjat	Karjat	Mandavne	20/4 c	0.5300			Private	Chandrakant Malu Bade other 9
Karjat	Karjat	Mandavne	20/4 d	0.2400			Private	Jivan Nandkishor Kasrival
Karjat	Karjat	Mandavne	20/5	0.7800			Private	Jivan Nandkishor Kasrival
Karjat	Karjat	Mandavne	20/7, b/1	0.3400			Private	Bhiva Devji Katkari other 1
Karjat	Karjat	Mandavne	20/7, b/2	0.1500			Private	Chandar Devji Katkari
Karjat	Karjat	Mandavne	20/8	0.3300			Private	Ashu Farm Pvt. Jivankala Nandkishor Kasrival
Karjat	Karjat	Mandavne	20/9	1.3400			Private	Jivan Nandkishor Kasrival
Karjat	Karjat	Mandavne	20/10	0.6300			Private	Jivan Nandkishor Kasrival
Karjat	Karjat	Mandavne	58/2(2)	1.1200			Private	Jivan Nandkishor Kasrival
Karjat	Karjat	Mandavne	58/3	3.1100			Private	Subhash Laxminarayan Kasrival
Karjat	Karjat	Mandavne	58/4 b	0.4400			Private	Akash Farm Pvt. Ltd.
Karjat	Karjat	Mandavne	58/5a/1(2)	2.87			Private	Jivan Nandkishor Kasrival
Karjat	Karjat	Mandavne	58/5b/2	0.6800			Private	Ashu Enterprises Kaslival
Karjat	Karjat	Mandavne	57/2	0.1300			Private	Raghunath Govind Hulavale
Karjat	Karjat	Mandavne	57/3+4 b 1	1.2600			Private	Vittal Pandurang Bhoir other 3
Karjat	Karjat	Mandavne	57/3+4b2	0.4600			Private	Nandkishor Laxminarayan Kasrival
Karjat	Karjat	Mandavne		0.5700			Private	Kisan Nathu Bhoir
Karjat	Karjat	Mandavne		0.1900			Private	
Karjat	Karjat	Mandavne		0.91			Private	
Karjat	Karjat	Mandavne		3.2900			Private	
Karjat	Karjat	Mandavne		0.4700			Private	
Karjat	Karjat	Mandavne		0.647			Private	
Karjat	Karjat	Mandavne		1.619 0.5000			Private	

Taluka	Range	Village	Identified Survey No.	Identified Area in Ha.	Remarks			Name of Land Holder
					Mangrove Area	Government Area	Private Area	
.1.	.2.	.3.	.4.	.5.	.6.	.7.	.8.	.9.
Karjat	Karjat	Mandavne	57/5 a	2.1000			Private	Ashu Enterprises Nandkishor Kaslival
Karjat	Karjat	Mandavne	57/5 b	0.8300			Private	
Karjat	Karjat	Mandavne	57/3+4 a	0.9300			Private	Laxminarayan Surajmal Kaslival
Karjat	Karjat	Mandavne	57/7	0.3600			Private	Jivan Nandkishor Kaslival
Karjat	Karjat	Mandavne	57/8	2.204			Private	Shripad Laxman Joshi
Karjat	Karjat	Mandavne	57/9	0.511			Private	Ashu Enterprises Nandkishor Kaslival
Karjat	Karjat	Ambivali	48/1 a	0.5000			Private	Laxminarayan Surajmal Kaslival
Karjat	Karjat	Ambivali	48/2	0.1600			Private	Bhau Satu Pimparkar
Karjat	Karjat	Ambivali	48/3	2.2400			Private	Govind Dhunda Patil, Gopal Waman Patil, Vanvihar Krushi Phalo.
Karjat	Karjat	Ambivali	48/4	0.6000			Private	Nana Khandu Patil, Raghunath Balu Patil,
Karjat	Karjat	Ambivali	48/5	0.5300			Private	Bansi Govind Jadhav, Arjun Daji Jadhav
Karjat	Karjat	Ambivali	48/6	0.0700			Private	Ragho Rama Pardhi, Tamdibai Ragho Pardhi, Ram Ragho Pardhi, Laxman Ragho Pardhi, Nanabai Satu Kewari, Ramabai Satu Bangari, Shanta Hari Shid
Karjat	Karjat	Ambivali	48/7	1.6300			Private	Narayan Chandu Ghosalkar
Karjat	Karjat	Ambivali	48/8 a	0.4100			Private	Nana Khandu Patil, Raghunath Balu Patil,
Karjat	Karjat	Ambivali	48/8 b	1.2300			Private	Pandurang Kondaji Khedekar, Balaram
Karjat	Karjat	Ambivali	48/9	0.1900			Private	Pandurang Khedekar, Datta Bhau Pimparkar
Karjat	Karjat	Ambivali	49/0	0.7100			Private	Habib Azar Rashid Fatte Ali
Karjat	Karjat	Ambivali	50/0	0.1100			Private	Kondu Chandu Ghosalkar, Chandrabai Ananta Ghosalkar
Karjat	Karjat	Ambivali		0.0200			Private	Kamlu Tuka Thobra
Karjat	Karjat	Ambivali		0.7400			Private	Kamlu Tuka Thobra
Karjat	Karjat	Ambivali		0.1000			Private	
Karjat	Karjat	Ambivali		0.54			Private	
Karjat	Karjat	Ambivali		0.2500			Private	
Karjat	Karjat	Ambivali		0.0300			Private	
Karjat	Karjat	Ambivali		6.4900			Private	
Karjat	Karjat	Ambivali		0.9300			Private	
Karjat	Karjat	Ambivali		5.8500			Private	
Karjat	Karjat	Ambivali		0.3800			Private	

Taluka	Range	Village	Identified Forest Survey No.	Identified Area in Ha.	Remarks			Name of Land Holder
					Mangrove Area	Government Area	Private Area	
.1. Karjat	.2. Karjat	.3. Ambivali	.4. 51/0	.5. 8.6300 1.1900	.6. 	.7. 	.8. Private	.9. Bhau Satu Pimparkar, Ragho Satu Pimparkar, Maruti Satu Pimparkar, Sitaram Satu Pimparkar, Anusaya Shambhu Savant, Parvatibai Mahadu Bangar, Sitabai Shripad Savant
Karjat	Karjat	Ambivali	60/1/1	2.0800 0.0008			Private	Waman Chindhu Ghosalkar, Kishor Vadilal Mehta
Karjat	Karjat	Ambivali	60/2	1.2000 0.0200			Private	Yashvant Krushana Saidal
Karjat	Karjat	Ambivali	60/3	0.2100 0.0200			Private	Sadu Dagdu Khedekar
Karjat	Karjat	Ambivali	60/4 a	1.1500 0.0100			Private	jaandin, Mahamad Amin Gulam Sonne
Karjat	Karjat	Ambivali	60/5	0.3900 0.0200			Private	Yashvant Krushana Saidal
Karjat	Karjat	Ambivali	60/6	0.4400 0.0108			Private	Pandurang Kondaji Khedekar,
Karjat	Karjat	Ambivali	60/4 b	0.02			Private	jaandin, Mahamad Amin Gulam Sonne
Karjat	Karjat	Kothimbe	36/2	4.7000 0.1700			Private	Madhav Y. Kulkarni, Vijay Madhav Kulkarni, Malti Madhav Kulkarni, Subha Vijay Kulkarni, Jaya Govind Bagle
Karjat	Karjat	Kothimbe	37/5	5.0500 0.1400			Private	Hareshwar Dev gavkari Vishnath Kashinath Pendse, Yashwant Balvant Joshi, Anant Ramchandra Mehendale, Keshav Malhar Mehendale
Karjat	Karjat	Kothimbe	37/4	2.7300 0.1800			Private	Radhabai Damokar Sinde, Raghunath Damodar Shinde, Kusum Vinod Gala, Vinod Takraji Gala
Karjat	Karjat	Kothimbe	41/1 a	0.8008 0.0808			Private	Indirabai Pundlik Shinde, Kusum Vinod Gala, Vinod Takraji Gala
Karjat	Karjat	Kothimbe	37/2	2.8000 0.0700			Private	Raghunath Ganpat Gaikwad, Suman Raghunath Gaikwad, Govind Maruti Wagle
Karjat	Karjat	Kothimbe	37/3	0.21			Private	Radhabai Damokar Sinde, Raghunath Damodar Shinde, Kusum Vinod Gala, Vinod Takraji
Karjat	Karjat	Kothimbe	37/1	3.4500 0.1300			Private	Madhav Y. Kulkarni, Vijay Madhav Kulkarni, Malti Madhav Kulkarni, Subha Vijay Kulkarni, Govind Maruti Wagle, Jaya Govind Bagle

Taluka	Range	Village	Identified I st Survey No.	Identified Area in Ha.	Remarks		Name of Land Holder	
					Mangrove Area	Government Area		
.1.	.2.	.3.	.4.	.5.	.6.	.7.	.8.	.9.
Karjat	Karjat	Tighar	16/19+21b+23 a	2.72			Private	Ramesh Satu Lokre
Pen	Wadkhal	Karav	281	187.242		19.19	167.252	
Pen	Wadkhal	Kurnad	189	6.183			6.183	Umaji Joma Thakur other 4
Pen	Wadkhal	Kurnad	66	2.9			2.9	Vasudev Mukunda Limye
Pen	Wadkhal	Kondhavi	67/c	8.468			8.468	Vasudev Mukunda Limye
Roha	Nagothane	Koleti	37/2	4.88			4.88	Hribhau Damodar Sinda
Roha	Nagothane	Koleti	37/3	3.632			3.632	Rama Parshuram Daki
Roha	Nagothane	Koleti	37/4	3.632			3.632	Suman Laxman Daki
Roha	Nagothane	Koleti	32/0	2.016			2.016	Keshav Umaji Daki
Roha	Nagothane	Koleti	30/1	18.41			18.41	Chalya Janue Bhoir other 4
Roha	Nagothane	Koleti	30/2a1	8.27			8.27	Chalya Janue Bhoir other 4
Roha	Nagothane	Koleti	30/2b	2.59			2.59	Subhash Parmar Jain other 2
Roha	Nagothane	Koleti	19/a1	2.24			2.24	Ranjna Suresh Parmar
Pen	Pen	Mugoshi	2	6.77			6.77	Vimal Hirichandra Jain
Pen	Pen	Pen	416	14.4			14.4	Mungoli Gavkari Panch
Pen	Pen	Pen	433/2	8.19			8.19	Fakruddin Ahmed Khan
Pen	Pen	Pen	147/0	6.49			6.49	Khanderao Sadashiv Salvi
Pen	Pen	Pen	446/a	8.614			8.614	Yashvant Anant Hajare
Pen	Pen	Kandlepada	207/0	14.12			14.12	Usha Vittal Patvardhan
Pen	Pen	Kandlepada	206/0	13.97			13.97	Gramast Kandalpada
Pen	Pen	Borgaon	143/0	23.47			23.47	Namdev Bhoir
Pen	Pen	Gagode Khu.	121/0	6.74			6.74	Upadhay
Pen	Pen	Gagode Khu.	291/0	5.25			5.25	Amid Hadi Mahamad Somji
Pen	Pen	Gagode Khu.	213/0	4.2			4.2	Amid Hadi Mahamad Somji
Pen	Pen	Shedashi	60/0	6.111			6.111	Amid Hadi Mahamad Somji
Pen	Pen	Shedashi	35/1	5.55			5.55	Mahadu Ramji Vagha other 7
Pen	Pen	Shedashi	35/2	6.23			6.23	Tukaram Deepa Dhargar
Pen	Pen	Shedashi	137/0	4.55			6.23	Tukaram Deepa Dhargar
Pen	Pen	Paned	22/1	6.36			6.36	Ramchandra Sadashiv Mokashi
Pen	Pen	Paned	17/2(1)	6.11			6.11	Bhiva Balu Pardhi
Pen	Pen	Adharne	29d/1	8.2			8.2	Bhaghya Bhiva Veer
Pen	Wadkhal	Kasu	49/0	6.837			6.837	Laxman Gopal Patvardhan
Pen	Wadkhal	Burdi	54/0	2.31			2.31	Government
Pen	Wadkhal	Kharghat	28	1.63			1.633	Government
				1.64			1.64	Government

Taluka	Range	Village	Identified Forest Survey No.	Identified Forest Area in Ha.	Remarks		Name of Land Holder	
					Mangrove Area	Government Area		
.1.	.2.	.3.	.4.	.5.	.6.	.7.	.8.	.9.
Pen	Wadkhal	Ovali	44	6.85	6.85			Government
Pen	Wadkhal	Kasurghunghatwadi	64	5.01	5.01			Government
Pen	Wadkhal	Kasurghunghatwadi	65	0.47	0.47			Government
Pen	Wadkhal	Kasurghunghatwadi	66	0.19	0.19			Government
Pen	Wadkhal	Kasurghunghatwadi	38	0.29	0.29			Government
Pen	Wadkhal	Kasurghunghatwadi	51	0.71	0.71			Government
Pen	Wadkhal	Patnipandapur	154/a-2	24.18	24.18			Government
Pen	Wadkhal	Mothe Vadhav	491	25.54	2.52	23.02		Government
Pen	Wadkhal	Majani Khar Dolvi	190/1a	9.86	9.86			Government
Pen	Pen	Sonkhar (Urnoli)	39	18.307	2.2	16.107		Government
Pen	Nagothane	Kharkoleti	92/a	12.257	1.27	10.987		Government
Pen	Wadkhal	Tukaramwadi	62	3.11	1.11	2		Government
Pen	Wadkhal	Kanhoba						
Pen	Wadkhal	Tukaramwadi	63	0.104	0.104			Government
Pen	Wadkhal	Kanhoba						
Murud	Roha	Mahalar	46/1 G.N. 31	337.841	60.344	52.114	225.383	
				522.29			Private	Deepmangal Developers Pvt. Ltd. Sujit Yashwant Kirtikar, Karuna Sujit Kirtikar
Shriwardha	Shriwardhan	Karlas	91	26.73	12.00	14.73		Kudgaon Machimar Society
Shriwardha	Shriwardhan	Shriwardhan	917	45.73	5.600		40.13	Sunit Kande
Shriwardha	Shriwardhan	Shriwardhan						
Shriwardha	Shriwardhan	Shriwardhan	357/1 a	32.942	8.000	24.9420		Government Khajan
Shriwardha	Shriwardhan	Malsure	284	51.448	45	6.4480		Government
Shriwardha	Shriwardhan	Saigaon	162	8.443	6	2.4430		Binaakari sarkari pad
Shriwardha	Shriwardhan	Saigaon	163 a	18.58	16	2.5800		Binaakari sarkari pad
Shriwardha	Shriwardhan	Kalinje	536 a/1	202.3859	135	67.3859		Government Khajan
Shriwardha	Shriwardhan	Karivne	78	16.7	13	3.7000		Government Khajan
Shriwardha	Shriwardhan	Karivne	79/1(a)	13.87	10.7	3.1700		Government Khajan
Shriwardha	Shriwardhan	Danda	114	15.32	10	5.3200		Government Khajan
Shriwardha	Shriwardhan	Valvati	100	12.8766	10	2.8766		Government Khajan
Shriwardha	Shriwardhan	Khargaon	103	0.34	0.34			Majid Hasan Raut
Shriwardha	Shriwardhan	Khargaon	102	0.838	0.838			Abdul Latif Raut
Shriwardha	Shriwardhan	Khargaon	101	1.179	1.179			Shafi Ismail Bule
Shriwardha	Shriwardhan	Khargaon	100	1.568	1.56			Unus Abdul Kadir Sale Bule
Shriwardha	Shriwardhan	Khargaon	96	2.706	2.706			Haji Mahamad A.G. Thokan

Taluka	Range	Village	Identified Forest Survey No.	Identified Area in Ha.	Remarks			Name of Land Holder
					Mangrove Area	Government Area	Private Area	
.1.	.2.	.3.	.4.	.5.	.6.	.7.	.8.	.9.
Shriwardha	Shriwardhan	Bhatticha Mal	252	36	2	34.000		Government Khajan
Shriwardha	Shriwardhan	Dighi	233	23.41	22.41	1.000		Bharti Vidhaypith
				511.06.65	302.34.10	168.59.55	40.13.00	
Alibag	Alibag	Sambari	160	3.151	0.2	2.951		Government Khajan
Alibag	Alibag	Kurul	127/1a2	57.1386	52	5.1386		Govt. of Maharashtra
Alibag	Alibag	Belkade	14	35.08	31	4.08		Sarkari Bin Akari Pad
Alibag	Alibag	Ranjankhar Davali	48/1/a	26.796	20		6.796	Western India manufacturing Co. Trf. Dilip Gajanan Gokhale
Alibag	Alibag	Revdanda	121/1/2	1.35			1.35	Amarlal gehimal Jawaharapi
Alibag	Alibag	Revdanda	122/1/2	0.87			0.87	Noorjahan Abbas Tandel and other 6
Alibag	Alibag	Nagoan	762	63.714	43	20.714		Gurcharan Gaonthan
Alibag	Alibag	Nagoan	1452/28	71.041		71.041		Gurcharan Gaonthan
Alibag	Alibag	Dhavar	393	33.142	16.571	16.571		Gurcharan
Alibag	Alibag	Varsoli	168	21.807		21.807		Govt. of Maharashtra Gurcharan, Grup Grampanchayat Varsoli
Alibag	Alibag	Alibag	29/1/a/2/a	12.6495	12.6495			Government
Alibag	Alibag	Milkatkhar	537/1/a	94.73		94.73		Sarkari Bin Akari Pad
Alibag	Alibag	Milkatkhar	537/1/b	4	Eroded by sea		4	Vice Admiral R.K.S. Gandhi
Alibag	Alibag	Pezari	87/1/a/1	8.364	0.41	7.954		Government Khajan
Alibag	Alibag	Navedar Beli	134/1	104.6704	84.6704	20		Government Khajan
Alibag	Alibag	Dherand	73	39.71	25.26	14.45		Sarkari Bin Akari Khajan
Alibag	Alibag	Dehankoni	12/1	11.8102	3.5	8.3102		Sarkari bin Akari pad
Alibag	Alibag	Khatvira	2	6.203	1	5.203		Government
Alibag	Alibag	Chikhali	13	5.87	0.27	5.6		Sarkari Bin Akari, Khajan Government of Maharashtra, Gat Grampanchayat Kusumbale
Alibag	Alibag	Juigavali	23/1/a	5.296	0.41	4.886		Bin Akari Sarkari Khajan
Alibag	Alibag	Dhuvadkhar	8/1	3.154	1.4	1.754		Sarkari Khajan
Alibag	Alibag	Agarsure	214	24.45	0.5	23.95		Govt. of Maharashtra, Grup Grampanchayat
Alibag	Alibag	Agarsure	171	0.05		0.05		Sarkari Masanvata
Alibag	Alibag	Lebhi	31/1	5.39	1.39	4		Khajan
Alibag	Alibag	Medhekkhar	188	13.32	5.3	8.02		Grampanchayat Srigaon, Gurcharan, Govt. of Maharashtra
Alibag	Alibag	Waghvira	66	0.463		0.463		Sarkari Gurcharan, Khajan, Govt. of Maharashtra, Gat Grampanchayat Kusumbe
Alibag	Alibag	Waghran	387	17.61		17.61		Khajan

Taluka	Range	Village	Identified Forest Survey No.	Identified Area in Ha.	Remarks			Name of Land Holder
					Mangrove Area	Government Area	Private Area	
.1.	.2.	.3.	.4.	.5.	.6.	.7.	.8.	.9.
				671.8297	299.5309	359.2828		
Mangaon		Nil	Nil	Nil	Nil	Nil	Nil	Nil
Tala		Nil	Nil	Nil	Nil	Nil	Nil	Nil
Roha		Nil	Nil	Nil	Nil	Nil	Nil	Nil
Sudhagad		Nil	Nil	Nil	Nil	Nil	Nil	Nil
Mahad		Nil	Nil	Nil	Nil	Nil	Nil	Nil
Poladpur		Nil	Nil	Nil	Nil	Nil	Nil	Nil
Mhasla		Nil	Nil	2225.70.13	675.99.54	209.17.55	1340.53.04	

sd/xxx Deputy conservator of Roha
 sd/xxx Deputy conservator of forests Alibag
 sd/xxx Spurritendent Land Record Raigad Alibag
 sd/xxx Collector Raigad

C.S.

C.S.
 Deputy Conservator of Forests
 Alibag

उप वनसंरक्षक, अलिबाग वन विभाग यांचे कार्यालय-अलिबाग
मु.पो.ता. अलिबाग जि. रायगड पि.नं. ४०२ २०१ दुरध्वनी क्र. ०२१४१ -२२२०१६

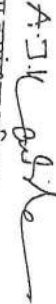
जमीन कक्ष

भा. सर्वोच्च न्यायालयामध्ये दाखल असलेल्या याचिका क्रमांक
१७१/१९९५ व २०२/१९९५ मध्ये दिनांक १२/१२/१९९६ रोजी झालेल्या
निर्णयानुसार रायगड जिल्ह्यांतील वन या संज्ञेत येणा-या क्षेत्राबाबत
जिल्हाधिकारी, रायगड अलिबाग यांनी संयुक्तरित्या तयार केलेली यादी.

(पत्र क्र. मशा/जमीन/अ-१३/वनसंज्ञा/०७/जिल्हाधिकारी, रायगड, अलिबाग दिनांक ३०/३/२००७ अन्वये भा. प्रधान मुख्य वनसंरक्षक,
महाराष्ट्र राज्य, नागपूर गांठोकडे सादर.)

संयगाड	निरंक	निरंक	निरंक	निरंक	निरंक	निरंक	निरंक	निरंक
मराड	निरंक	निरंक	निरंक	निरंक	निरंक	निरंक	निरंक	निरंक
पोलादपुर	निरंक	निरंक	निरंक	निरंक	निरंक	निरंक	निरंक	निरंक
मसळा	निरंक	निरंक	निरंक	निरंक	निरंक	निरंक	निरंक	निरंक
एकूण			२२२५६०.३३	६७५.९९.५४	२०९.३७.५५	३३४०.५३.०४		निरंक

उप वनसंरक्षक मोहा


उप वनसंरक्षक अतिवाण


अतिरिक्त भूमि अभिलेख
 २०/३/१०७
 गायगाड - अतिवाण

जिल्हाधिकारी रायगाड

 २०/३/१०७

क्र.मशा/जमीन/अ-१३/वनसंज्ञा/०७
जिल्हाधिकारी कार्यालय रायगड
आलिबाग,दिनांक:- ३०/३/२००७

प्रति,
मा.प्रधान मुख्य वनसंरक्षक,
महाराष्ट्र राज्य, नागपूर.

विषय :- मा.सर्वाच्च न्यायालय याचिका क्रमांक १७१/९५ व २०२/९५
वनसंज्ञित गमाविष्ट असलेल्या शेजाबाबत.

- संदर्भ :- १) या कार्यालयाकडील पत्र क्र.मशा/जमीन/अ-१३/वनसंज्ञा/०६,
दिनांक १७ ऑक्टोबर २००६
- २) आपल्या कार्यालयाकडील पत्र दिनांक २६/१०/०६.
- ३) मा.प्रधान सचिव, महसूल यांचे पत्र दिनांक १५/१/२००७
- ४) मा.विभागीय आयुक्त, कोंकण विभाग यांचेकडील पत्र
दि. ५/२/२००७

3572

9236
30/3/2007

उपरोक्त संदर्भिय पत्र क्र. २ ते ४ अन्वये दिलेल्या सूचनेनुसार तहसिलदार, तालुका निरीक्षक यामि अधिकाऱ्या व यांचेकडून प्राप्त आयाजरी यांना वनसंज्ञित गमाविष्ट होणाऱ्या शेजाबाबत पुनर्विलोकन करून मदरच्या शेजाची माहिती सादर करण्याच्या सूचना दिल्या होत्या त्यानुसार त्यांनी आपल्या तालुक्यातील वनसंज्ञित शाळकण्याच्या शेजाबाबत अहवाल विहित नमुन्यात सादर केला आहे. मदर तालुक्याचे माहिती एकत्रित करून जिल्हाची एकत्रित माहिती विहित नमुन्यात सादर केली आहे.

Agade
30/3/07
जिल्हाधिकारी रायगड

पत्र :- मा.प्रधान सचिव, महसूल व वनसंज्ञा विभाग, मंत्रालय, मुंबई - १२ यांचेकडे माहितीसाठी.
पत्र :- मा.विभागीय आयुक्त, कोंकण विभाग, कोंकण भवन, नवी मुंबई यांचेकडे माहितीसाठी.
पत्र :- उप वनसंरक्षक आलिबाग वन विभाग आलिबाग यांचेकडे माहितीसाठी

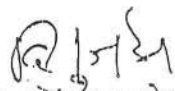
30 MAR 2007


दाखला


दाखला देण्यांत येतो की, सर्वोच्च न्यायालयाचे दि. १२/१२/९६ रोजीच्या निर्णयानुसार रायगड जिल्ह्यांतील वन या संज्ञेत येणाऱ्या क्षेत्राचे तसेच आपल्याकडील पत्र क्र.कक्ष १२/जमिन/३/सीडसी/५३८/०७, दिनांक. २६/१०/२००६ अन्वये दिलेल्या सूचनानुसार तालूका स्तरावर स्थापन करण्यांत आलेल्या संबंधित तहसिलदार, तालूका निरीक्षक भूमि अभिलेख व वनक्षेत्रपाल यांच्या समितीने वनसंज्ञेत येणाऱ्या क्षेत्राचे पुनर्विलोकन करून माहिती सादर केली आहे. त्याप्रमाणे रायगड जिल्ह्यात एकूण वनसंज्ञेत फॉरेस्टचे क्षेत्र २२२५.७०.१३ एवढे आहे. ती विहित नमुन्यात सादर केली आहे. हा दाखला दिला.


ठिकाण :- रायगड -अलिबाग

दिनांक :- / ३ / २००७


उप वनसंरक्षक रोहा,
वन विभाग रोहा


अधिष्ठाक भूमि अभिलेख
रायगड -अलिबाग


उप वनसंरक्षक अलिबाग,
वन विभाग अलिबाग


जिल्हाधिकारी रायगड
अलिबाग

25A

मा.श.भा.व.च्या न्यायालय याचिका क्रमांक १७१/९५ व २०२/९५ मधील दिनांक १२/१२/१९९६ चं निर्णयानुसार वन या संज्ञेत आयडेंटिफिकेड वेगळेला श्रेयावाचलची माहिती.

ता.रु.कु.न	वन विभाग	गावाचे नांव	आयडेंटिफिकेड वन सर्व्हे क्रमांक	आयडेंटिफिकेड क्षेत्र	शेरा			जमिन मालकाचे नांव
					मॅग्रेट	अपसरकॉप	झाजमी	
वनवेत	वनवेत	मोर्वे	६६/१	५.४६.०			झाजमी	भाऊ बाबू पाटील वगैरे ४
वनवेत	वनवेत	मोर्वे	६७/१	१.२०.०			झाजमी	दादू बाबू पाटील वगैरे ३
वनवेत	वनवेत	मोर्वे	१३९/५	३.०६.०			झाजमी	विष्णू जोगा म्हात्रे कुंडलीक आत्माराम म्हात्रे एकनाथ रामदास म्हात्रे हरीचंद्र त्रिचक म्हात्रे
वनवेत	वनवेत	मोर्वे	८७/१ब	२.००.०			झाजमी	काना नारायण नावडेकर
वनवेत	वनवेत	मोर्वे	८७/२	२.०५.०			झाजमी	विष्णू जोगा म्हात्रे व ६.
वनवेत	वनवेत	मोर्वे	८७/३	८.००.०			झाजमी	पुंजाकर नारायण नावडेकर वाल्मीक नारायण नावडेकर दिना काना नावडेकर
वनवेत	वनवेत	झैरवाडी	१७/१	२.६३.०			झाजमी	राम गणू झैर व २
वनवेत	वनवेत	झैरवाडी	१७/३ अ १	०.६२.०			झाजमी	हिरामण गोविंद झैर
वनवेत	वनवेत	झैरवाडी	१७/३ ब	१.०५.०			झाजमी	नाथा नारायण झैर ५
वनवेत	वनवेत	झैरवाडी	१७/३ क	१.०५.०			झाजमी	चांगी चंंदर झैर व ४
वनवेत	वनवेत	झैरवाडी	१७/४	३.३०.०			झाजमी	चांग्या कमल्या चौधरी
वनवेत	वनवेत	देहरा	मा.नं १४/१	११.२०.६			झाजमी	ओमप्रकाश दर्शनलाल रात्रा
वनवेत	वनवेत	भोकरपाडा	५३/१	१.००.००			झाजमी	रामचंद्र तात्या चाळके

4	पनवेल	पनवेल	दियाटी	२४/४	१.९०.०				स्वाजगी	नामदेव वैडक्या पाटील व २
5	पनवेल	उरण	गळण	३०६/२	१.८०.०				स्वाजगी	कान्ना हाशा म्कारे व १७
6	पनवेल	उरण	गळण	३०६/४	१.५०.०				स्वाजगी	आल्पासम म्कारे व टाकर व
7	पनवेल	उरण	गळण	३०६/११	१.६०.०				स्वाजगी	धर्मबाई गणपत म्कारे व १९
8	पनवेल	पनवेल	मोहोप	३०६/१२	१.३०.०				स्वाजगी	जोगा धावजी म्कारे व ६
9	पनवेल	पनवेल	मोहोप	१०५/६	१.२०.०				स्वाजगी	जाना महाद पवार व ३०
10	पनवेल	पनवेल	वारदोली	१०७/९	१.९०.०				स्वाजगी	नामदेव तुकाराम पाटील
1	पनवेल	पनवेल	वाजापूर	५३/० ग.नं. २४/५	२.००.०				स्वाजगी	विठ्ठल शिवा लाड
2	पनवेल	पनवेल	वाजापूर	५६/२ ग.नं. २४/१	४.००.००				स्वाजगी	नरनारायण नयूमळ ससाक इंदिरा नारायण ससाक
3	पनवेल	पनवेल	वासापाडा	२६/११+१२+१३	१.४३.००				स्वाजगी	पांडुरा दगडू पाटील, विठ्ठल दगडू पाटील
4	पनवेल	पनवेल	वासापाडा	३६/४	१.०५.०				स्वाजगी	श्री. नर्जोद अ. कार्दार दाखरे, वगैरे ०
5	पनवेल	पनवेल	दासापाडा	३६/३.अ. व. क. व	२.०५.०				स्वाजगी	सुधा विजय मिर्डे वगैरे २
1	पनवेल	पनवेल	दासापाडा	८१/०	२.२८.०				स्वाजगी	लक्ष्मण तुकराम पाटील वगैरे ४
1	पनवेल	पनवेल	आपटा	६४/ब	१.२७.०				स्वाजगी	इंदिराबाई नारायण विठ्ठलकर
1	पनवेल	पनवेल	कन्हें	३२/३	१.४२.५				स्वाजगी	अशोक महादेव पाटणे
1	पनवेल	पनवेल	कन्हें	२२/३	१.९०.३				स्वाजगी	हसनमिया इब्राहिम दाखरे
1	पनवेल	पनवेल	कन्हें	५६/१	१.३६.०				स्वाजगी	लक्ष्मीबाई गोपाळ रामण
2	पनवेल	पनवेल	कन्हें	१०५/०	१.७२.०				स्वाजगी	गणेश व दिनेश हरीभाऊ करण वगैरे ५
2	पनवेल	पनवेल	कन्हें	१०७/३	१.४६.०				स्वाजगी	तुळशीराम केशव शिर्के

पनवेल	पनवेल	कर्नाळ	१४७/४५२	३.०६.०		आजगी	नारायण गोपाळ चव्हाण वॉरे
पनवेल	पनवेल	कर्नाळ	१५१/१३३+५ वी.	१.४७.३		आजगी	चव्हाण चंद्रवज्र ननुज दत्त
पनवेल	पनवेल	कर्नाळ	१५१/१ अ वी.	४.४४.६५		आजगी	सुसुण महेशदत्ता सीट
पनवेल	पनवेल	कर्नाळ	१३७/१+२ वी.	२.३२.०		आजगी	शरदा अ. गणी दाखवे
पनवेल	पनवेल	कर्नाळ	११५/३ वी	२.६९.९		आजगी	अमरसिमा प्रतापसिंह किन
पनवेल	पनवेल	कर्नाळ	१३३/१	८.६९.०		आजगी	अव्दूल गणी शेख महमद दाखवे
			१२०/१+२ व. २क	०.९७.०		आजगी	अव्दूल गणी शेख महमद दाखवे
				९९.५३.६१		९९.५३.६१	
उरण	उरण	नवघर	३९३ अ	१२.१४.००	१२.१४.००		गुरवरा
उरण	उरण	नवघर	३९३ क	१९.३४.००	१९.३४.००		गुरवरा
उरण	उरण	नवघर	३९४ द	२.५१.००	२.५१.००		गुरवरा
उरण	उरण	डोंगरी	३२ *	९.६६.००	९.६६.००		आजगी
उरण	उरण	डोंगरी	२८	१.७३.००	१.७३.००		शासनार्थ सिडको
उरण	उरण	डोंगरी	३०	५.३०.००	५.३०.००		शासनार्थ सिडको
उरण	उरण	फुंडे	१७४/अ १	४७.०६.००	४७.०६.००		शासनार्थ सिडको
उरण	उरण	फुंडे	१७७/०	२.००.८०	२.००.८०		शासनार्थ सिडको
उरण	उरण	फुंडे	१८७-०	०.७४.४०	०.७४.४०		शासनार्थ सिडको
उरण	उरण	पाणारे	४/०	२७.९७.००	२७.९७.००		शासनार्थ सिडको
उरण	उरण	पाणारे	६/०	६.९२.००	६.९२.००		शासनार्थ सिडको
उरण	उरण	पाणारे	७/०	२.६१.००	२.६१.००		शासनार्थ सिडको
उरण	उरण	पाणारे	२४/०	२५.२८.००	२५.२८.००		शासनार्थ सिडको

3	उरण	उरण	वार्डशिप झाडाडी	१/८०३१/१३१	७९,९३.१४	७९,९३.१४			सरकारी झाडाण
4	उरण	उरण	वोकडविसा	१९४	९,९३.००	९,९३.००			गुरचरण
5	उरण	उरण	वोकडविसा	१९३	३६,९८.७०	३६,९८.७०			गुरचरण
6	उरण	उरण	वोकडविसा	१९५/६	०.३०.००	०.३०.००			शासनलक मिडको
7	उरण	उरण	वोकडविसा	१९६	४.५६.००	४.५६.००			गुरचरण
8	उरण	उरण	भेडप्रखण	३४०/अ.पै.	३४,६९.४०	३४,६९.४०			शासनलक मिडको
9	उरण	उरण	वोकडविसा	१९५/२	०.४७.००	०.४७.००			सरकारी झाडाण
10	पुक्का								
11	झालापूर	झालापूर	झालापूर	२०/५	०.५३.००	३३०.१७.४४	३३०.१७.४४		
12	झालापूर	झालापूर	झालापूर	२०/६	१.२७.००			झाजगी	श्री. विश्वनाथ रघुनाथ गांववळे
13	झालापूर	झालापूर	झालापूर	२१/१	१.११.५			झाजगी	श्री. पांडुरंग गजानन ठाकूर
14	झालापूर	झालापूर	झालापूर	२१/२+४अ	०.३५.९			झाजगी	श्री. वसंत वामन मूळेकर
15	झालापूर	झालापूर	कांडसेली	३./१	५.६१.००			झाजगी	श्री. गजानन पांडुरंग ठाकूर
16	झालापूर	झालापूर	वोडीवली	२०९	३.७९.००			झाजगी	श्री. याकूब हाजी हसन खान
17	झालापूर	झालापूर	मानविकवली	१/७१	३.७८.००			झाजगी	श्रीमती. शकुबला राम ठाकूर
18	झालापूर	झालापूर	मानविकवली	१/७२	१.१८.००			झाजगी	श्री. अन्वूल सलाप इसाक रावल
19	झालापूर	झालापूर	मानविकवली	१६१	१.३२.००			झाजगी	श्री. वशिष्ठ अन्वूल सलाम रावल
20	झालापूर	झालापूर	अजरुण	१९७/ब	०.८०.००			झाजगी	श्री. जयकिरण बलदेव सिंग
21	झालापूर	झालापूर	अजरुण	२१५	०.९७.०२			झाजगी	श्री.म.रिटा कुष्णा बहादुरसिंग
22	झालापूर	झालापूर	जांबटांग	१०५	२.२९.००			झाजगी	वल्ल्याणी यलप्या धोत्रे
23	झालापूर	झालापूर	जांबटांग	१६२	२.३९.००			झाजगी	श्री. रावजी रामा पाटील

73	अालापूर	अालापूर	जानेरा	१६३	३.६७.०		अालागी	श्री. शंरद चिंतामण सावंत
74	अालापूर	अालापूर	अरवई	६/७	१.२७.०		अालागी	श्री. इंदानी विठ्ठल हडल
75	अालापूर	अालापूर	अरवई	११/१६	२.६५.०		अालागी	श्री. लक्ष्मण महादू म्भके
76	अालापूर	अालापूर	अरवई	१३./८	१.२१.०		अालागी	श्री. गजानन राघो उतेकर
77	अालापूर	अालापूर	अरवई	११./६	१.३९.०		अालागी	श्री. गजानन राघो उतेकर
78	अालापूर	अालापूर	केळवली	१६६	२.१४.०		अालागी	श्री. सुभाषचंद्र शामलाल सावू
79	अालापूर	अालापूर	केळवली	१६७	२.७८.०		अालागी	श्री. जगलकिशोर शामलाल सावू
80	अालापूर	अालापूर	केळवली	१६९/ब	३.५१.००		अालागी	श्री. रामदास पाडुंग दिमले
81	अालापूर	अालापूर	केळवली	१७०/ब	१.२१.०३		अालागी	कमल राजजीदास सावू
82	अालापूर	अालापूर	केळवली	१७२	५.३८.०		अालागी	रमेशचंद्र शामलाल सावू
83	अालापूर	अालापूर	केळवली	१७३	६.६३.०		अालागी	सुभाषचंद्र शामलाल सावू
84	अालापूर	अालापूर	केळवली	१७४	५.२९.०		अालागी	विलमदेवी सुरेशचंद्र सावू
85	अालापूर	अालापूर	केळवली	१७५	६.८९.०		अालागी	राजेंद्रकुमार शामलाल सावू
86	अालापूर	अालापूर	केळवली	१७६	१.८५.०		अालागी	हरिशचंद्र असलानी मारवाडी
87	अालापूर	अालापूर	केळवली	१८०	१.३०.०		अालागी	जुगलकिशोर शामलाल सावू
88	अालापूर	अालापूर	वणी	१७८	२.६०.०		अालागी	मधुकर शंकर देशमुख
89	अालापूर	अालापूर	वणी	१८०	२.१५.०		अालागी	अमिर रामजी परमार
90	अालापूर	अालापूर	वणी	१८१	२.०७.०		अालागी	चंद्रकांत सखाराम मंडे
91	अालापूर	अालापूर	वणी	१८२	१.८८.०		अालागी	अमिर रामजी परमार
92	अालापूर	अालापूर	वणी	१८३	४.२५.०		अालागी	अमिर रामजी परमार
93	अालापूर	अालापूर	वणी	१८४	५.४३.०		अालागी	शाली अमिर परमार

54	आलापूर	आलापूर	वणी	१८५	२.४७.०		आजगी	अमिर रामजी परमार
55	आलापूर	आलापूर	वणी	१८६	०.४६.०		आजगी	अमिर रामजी परमार
56	आलापूर	आलापूर	वणी	१६०	१.६७.०		आजगी	वैशाली अमिर परमार
57	आलापूर	आलापूर	वणी	१७१	१.०९.०		आजगी	वैशाली अमिर परमार
58	आलापूर	आलापूर	वणी	१८८	१.४०.०		आजगी	अमिर रामजी परमार
59	आलापूर	आलापूर	सरसुंडी	१०/१३	५.९०.०		आजगी	सिनाभाय शेट्टी
60	आलापूर	आलापूर	सरसुंडी	१०/१४	०.६२.०		आजगी	मोहनल गंगासम गुजर
61	आलापूर	आलापूर	सरसुंडी	१०/२३	१.७६.०		आजगी	परशुराम हरि ठाकूर
62	आलापूर	आलापूर	सरसुंडी	१०/२४	२.६४.०		आजगी	देवबाई मंगलाल मारवाडी
63	आलापूर	आलापूर	सरसुंडी	१०/२६	२.०४.०		आजगी	रमाकांत पिलांबर वासकर
64	आलापूर	आलापूर	सरसुंडी	११/३	१.१६.०		आजगी	सौमि जेकेस
65	आलापूर	आलापूर	सरसुंडी	११/५	०.६३.०		आजगी	जेकेस ओमेन
66	आलापूर	आलापूर	सरसुंडी	१३/४	०.९९.०		आजगी	राजेंद्र शांतीलाल शहा
67	आलापूर	आलापूर	सरसुंडी	३३/५(२)	०.३७.०		आजगी	जेकेस ओमेन
68	आलापूर	आलापूर	सरसुंडी	३३/८	१.०७.०		आजगी	जेकेस ओमेन
69	आलापूर	आलापूर	सरसुंडी	३३/१२	१.०१.०		आजगी	थॉमस जेकेस
70	आलापूर	आलापूर	सरसुंडी	३३/१३/४	०.९३.०		आजगी	गोमेश्वर नारायण वासकर
71	आलापूर	आलापूर	सरसुंडी	३३/१४	०.६३.०		आजगी	सोले जेकेस
72	आलापूर	आलापूर	आडोशी	४३९	२.५४.०		आजगी	शेख फरीद शेख कलंदर
73	आलापूर	आलापूर	आडोशी	४४२	०.६६.०		आजगी	शेख फरीद शेख कलंदर

5	खालापूर	खालापूर	आडोशी	४४३	०.७६.०			खाजगी	सकंद वळीसम माझरे
६	खालापूर	खालापूर	आडोशी	१५६	४.०८.०			खाजगी	देवद चैनसुख जखोडीया
७	खालापूर	खालापूर	आडोशी	१६१	२.०५.०			खाजगी	कृशागीर फॉर्म
८	खालापूर	खालापूर	आडोशी	१५५	०.८०.०			खाजगी	श्रिनवास चैनसुख जखोडीया
९	खालापूर	खालापूर	आडोशी	१३२	१.०३.०			खाजगी	कुशावती शांतिलाल भाटीका
१०	खालापूर	खालापूर	आडोशी	११६	२.२४.०			खाजगी	नागूबाई धनाजी भाईर
११	खालापूर	खालापूर	आडोशी	११५	०.३४.०			खाजगी	गोपाल कुशा गोखले
१२	खालापूर	खालापूर	आडोशी	११४	१.१४.०			खाजगी	चामन पांडुरंग देशमुख
१३	खालापूर	खालापूर	आडोशी	११३	१.५७.०			खाजगी	रामचंद्र चितानण गोखले
१४	खालापूर	खालापूर	आडोशी	११२	१.८६.०			खाजगी	नागूबाई धनाजी भाईर
१५	खालापूर	खालापूर	काटसं	३२/३	७.६६.०			खाजगी	जगन्मोहन रामजीदास टेंडन
१६	खालापूर	खालापूर	काटसं	३८/१	७.५०.०			खाजगी	श्रीकांत परशुराम पाटनकर
१७	खालापूर	खालापूर	काटसं	३८/२	७.५३.०			खाजगी	श्रीकांत परशुराम पाटनकर
१८	खालापूर	खालापूर	काटसं	३८/३	७.५८.०			खाजगी	प्रदोष भायकर घाटणकर
१९	खालापूर	खालापूर	काटसं	३६/०	०.०४.०८			खाजगी	गणपळ सखाराम पाटील
२०	खालापूर	खालापूर	भानवज	१७/१	१.५२.०			खाजगी	हरि विठ्ठल जाधव
२१	खालापूर	खालापूर	भानवज	१७/२	०.०६.०			खाजगी	मोहन धोंडू जाधव
२२	खालापूर	खालापूर	भानवज	१७/३	३.५९.०			खाजगी	हरि रामजी कांडळे:
२३	खालापूर	खालापूर	भानवज	१७/४	१.००.०			खाजगी	रघुनाथ शंभू निकम
२४	खालापूर	खालापूर	भानवज	१७/५	०.५२.०			खाजगी	विलास लक्ष्मण जगताप
२५	खालापूर	खालापूर	भानवज					खाजगी	रुचि देव भावंत

36	आलापूर	आलापूर	मानवज	₹/₹	०.६५.०		आजगी	विलास लक्ष्मण जगताप
37	आलापूर	आलापूर	मानवज	२२/३+२३१	२.०४.०		आजगी	वासंती विठ्ठल गोडले
38	आलापूर	आलापूर	मानवज	२३/४+३३	३.३५.०		आजगी	विद्या टारकरपुसाद धारद
39	आलापूर	आलापूर	चिंचवती मोहे	₹/५३	३.३६.०		आजगी	सुरेश गर्भारमल पाडव्याल
40	आलापूर	आलापूर	चिंचवती मोहे	₹/९३१	१.६०.०		आजगी	कैलाशचंद्र कस्तूरचंद्र शेटी
41	आलापूर	आलापूर	चिंचवती मोहे	₹/१	१.००.०		आजगी	राजेश गंगारमल पापडेवाल
42	आलापूर	आलापूर	ओपोली	₹६/०	१०.५०.०		आजगी	जे.सी.पीटसन
43	आलापूर	आलापूर	चावणी	४५/३	१.९१.०		आजगी	दिपक लानचंद्र मारवाडे
44	आलापूर	आलापूर	चावणी	८०/३	०.८८.०		आजगी	एस.कपूर
45	आलापूर	आलापूर	चावणी	८०/२३	१.४६.०		आजगी	आदेशचंद्र अभिमरचंद
46	आलापूर	आलापूर	चावणी	८०/३	६.२०.०		आजगी	एस.कपूर
47	आलापूर	आलापूर	चावणी	₹७/९+२	१.०६.०		आजगी	जॉय स्टुड. फॉ. लि.
48	आलापूर	आलापूर	चावणी	२३५	७.५९.०		आजगी	स्वाती नरहरी जोशी
49	आलापूर	आलापूर	चावणी	२३६	५.९२.०		आजगी	नरहर शंकर जोशी
50	आलापूर	आलापूर	चावणी	१०६	८.२२.०		आजगी	भानू शंकर जोशी
51	आलापूर	आलापूर	चावणी	२११	७.९९.०		आजगी	त्रिभा भानू जोशी
52	आलापूर	आलापूर	कलते मोकाशी	५३२	५.४३.०		आजगी	वाबूराव रामचंद्र देशमुख
53	आलापूर	आलापूर	कलते मोकाशी	५४१/०	२.५९.०		आजगी	विमणलाल उजमशी शहा
54	आलापूर	आलापूर	कलते मोकाशी	५४३	१.५३.०		आजगी	विमणलाल उजमशी शहा
55	आलापूर	आलापूर	कलते मोकाशी	५५७/०	०.४६.०		आजगी	मेमन इनाहीम हाजी लतीफ सुपेडवाल
156	आलापूर	आलापूर	वडागाव	८७/९	०.९६.०		आजगी	हरिचंद्र दामु गाडगे

157	आलापूर	आलापूर	वडगांव	८७/२	०.६३.०		आजगी	पांडुरंग गोपाळ पाटील
158	आलापूर	आलापूर	वडगांव	८७/३	०.७३.०		आजगी	मरायण महाद्व आभूळकर
159	आलापूर	आलापूर	वडगांव	८७/४	०.५५.००		आजगी	नरेश नारायण बहिरा
160	आलापूर	आलापूर	वडगांव	८७/५	४.३०.०		आजगी	नरेश नारायण बहिरा
161	आलापूर	आलापूर	वडगांव	८७/६+७	५.६४.०		आजगी	धिमसेन हरि जाभूळकर
162	आलापूर	आलापूर	वडगांव	८७/८	१.५९.०		आजगी	काशिनाराय शंकर पाटील
163	आलापूर	आलापूर	वडगांव	८७/९	२.३०.०		आजगी	अनंत नारायण दळवी
164	आलापूर	आलापूर	वडगांव	८७/१०	१.०८.०		आजगी	काशिनाराय जानू पाटील
165	आलापूर	आलापूर	वडगांव	८७/११अ	३.२५.०		आजगी	काशिनाराय शंकर पाटील
166	आलापूर	आलापूर	वडगांव	८७/११ब	३.२४.०		आजगी	रघुनाथ शंकर पाटील
167	आलापूर	आलापूर	वडगांव	७६/१	०.९६.०		आजगी	मिनुनाथ गणपत बहिरा
168	आलापूर	आलापूर	वडगांव	७६/२	०.३६.०		आजगी	नारायण गणपत बहिरा
169	आलापूर	आलापूर	गुडगांव	७६/३	०.६१.०		आजगी	विश्व जयकाय टोकरे
170	आलापूर	आलापूर	वडगांव	७६/४	०.३०.०		आजगी	मिनुनाथ गणपत बहिरा
171	आलापूर	आलापूर	वडगांव	७६/५	०.१५.०		आजगी	मिनुनाथ गणपत बहिरा
172	आलापूर	आलापूर	वडगांव	७६/६	०.२७.०		आजगी	मिनुनाथ गणपत बहिरा
173	आलापूर	आलापूर	वडगांव	७६/७	०.२७.०		आजगी	मिनुनाथ गणपत बहिरा
174	आलापूर	आलापूर	वडगांव	७६/८	०.२४.०		आजगी	मिनुनाथ गणपत बहिरा
175	आलापूर	आलापूर	वडगांव	७६/९	०.८३.०		आजगी	मिनुनाथ गणपत बहिरा
176	आलापूर	आलापूर	वडगांव	७६/१०	१.००.०		आजगी	संजय मुरलियार अंगी
177	आलापूर	आलापूर	वडगांव	७६/११	०.३४.०		आजगी	मिनुनाथ गणपत बहिरा

174	झालापुर	झालापुर	वडगांव	७९/१२	८.५९.००			झाजगी	श्रीमणा मिन्नाथ बहिरा
179	झालापुर	झालापुर	वडगांव	७९/१३	०.४०.००			झाजगी	नथुराम महाद्व जायव
180	झालापुर	झालापुर	वडगांव	७९/१४	१.९५.००			झाजगी	मिन्नाथ गणपत बर्हिरा
		एकूषा			३८५.९५.९३			३८५.९५.९३	
181	कर्जत	कर्जत	नांदगांव	१५७/१	०.५६.००			झाजगी	श्री. मालचंद्र हरचंद्र शेळवले
182	कर्जत	कर्जत	नांदगांव	१५७/२	०.४०.००			झाजगी	श्री. हरचंद्र काळ्याम शेळवले
183	कर्जत	कर्जत	नांदगांव	१५७/३	०.६०.००			झाजगी	श्री. हरचंद्र काळ्याम शेळवले
184	कर्जत	कर्जत	नांदगांव	१५७/५	१.०८.००			झाजगी	श्री. मारुती दुदा कंठुले
185	कर्जत	कर्जत	नांदगांव	१५७/४+६	३.९३.००			झाजगी	श्री. भालचंद्र हरचंद्र शेळवले श्री. हरचंद्र काळ्याम शेळवले
186	कर्जत	कर्जत	नांदगांव	१५७/४+६	५.७३.००			झाजगी	श्री. संदीप जयराम शेळवले श्री. जयराम काळ्याम शेळवले
187	कर्जत	कर्जत	नांदगांव	१५९/१+४ २	४.९२.०५			झाजगी	निर्योजित मेघाना सामाजिक वार्निकरणा व वृक्ष लागवड महाकार्य संस्था मुख्य प्रवर्तक अजित योभागव मयवती
188	कर्जत	कर्जत	नांदगांव	१५९/१+४ अ	२.५५.०८			झाजगी	श्री. अशोक गणेश कोर्डेकर जानकाबाई हरी नंसावी दत्तु हरी गोसावी तासबाई मारुती जायमारे
189	कर्जत	कर्जत	नांदगांव	१५९/१+४ ब	१.३४.०५			झाजगी	बायजाबाई रामचंद्र लोखंडे
190	कर्जत	कर्जत	नांदगांव	१५९/१+४ क	१.३४.०५			झाजगी	श्री. चंद्रकांत दुर्गा इमाड

1	कर्जत	कर्जत	नांदगांव	१५९/१+४३	१.३४.०५		स्वाजगी	श्री. चंद्रकांत टुंगा हेगाड
2	कर्जत	कर्जत	नांदगांव	१६३/१अ	३.१६.००		स्वाजगी	श्री. दिपक काळू लंगे
3	कर्जत	कर्जत	नांदगांव	१६३/१ब	३.१६.०५		स्वाजगी	श्री. धर्मा काळू नवाळे
4	कर्जत	कर्जत	नांदगांव	१६३/२	३.३२.००		स्वाजगी	श्री. धर्मा काळू नवाळे
5	कर्जत	कर्जत	नांदगांव	१६३/३	०.८४.००		स्वाजगी	श्री. अशाक धनश्यामदास राजनी श्री. धनश्यामदास रुपचंद्र राजनी
16	कर्जत	कर्जत	ढाक	७७/०	७.८३.००		शासकीय	प्रोटेक्ट फॉरेस्ट
17	कर्जत	कर्जत	ढाक	५९/१	५.८९.००		स्वाजगी	श्री. सदाशिव अजित धनपाल
18	कर्जत	कर्जत	ढाक	५९/२	५.८९.६०		स्वाजगी	श्री. मनोहर मोहन गोहील
19	कर्जत	कर्जत	ढाक	५८/१+२अ/१	५.८६.००		स्वाजगी	श्री. शरद गांपालराव शिंदे
20	कर्जत	कर्जत	ढाक	५८/१+२ब	४.०४.००		स्वाजगी	सौ. लहरीबाई दावूरवा. जैन
21	कर्जत	कर्जत	ढाक	५८/१+२अ/२	५.८८.००		स्वाजगी	श्री. महाद. टंगडू ढाकवळ.
22	कर्जत	कर्जत	ढाक	७६/०	६.७३.००		शासकीय	प्रोटेक्ट फॉरेस्ट
23	कर्जत	कर्जत	मुपावे	२३/१	८.६६.००		शासकीय	महाराष्ट्र सरकार
24	कर्जत	कर्जत	मुपावे	२४/०	११.३३.००		शासकीय	महाराष्ट्र सरकार
25	कर्जत	कर्जत	मांडवणे	२०/१	१.४६.००		स्वाजगी	मे. आकाश एंटर प्राइझेस व नंदकिशोर लक्ष्मीनारायण कासरीवाल
26	कर्जत	कर्जत	मांडवणे	२०/३	०.३५.००		स्वाजगी	सुभाष लक्ष्मीनारायण कासरीवाल
27	कर्जत	कर्जत	मांडवणे	२०/४अ	०.५३.००		स्वाजगी	मे. आकाश एंटर प्राइझेस व नंदकिशोर लक्ष्मीनारायण कासरीवाल

०६	कर्जत	कर्जत	मांडवणे	२०/४व	०.५८.०० ०.२५.००		खाजगी	आकाश फार्म प्रा. लि.
०७	कर्जत	कर्जत	मांडवणे	२०/४व	०.५३.०० ०.२४.००		खाजगी	चंद्रकांत मालू चंदे व इतर ९
१०	कर्जत	कर्जत	मांडवणे	२०/४व	०.७८.०० ०.३४.००		खाजगी	जीवन नंदकिशोर कासलीवाल
११	कर्जत	कर्जत	मांडवणे	२०/५	३.२१.०० ०.८६.००		खाजगी	श्रीम. जीवन नंदकिशोर कासलीवाल
१२	कर्जत	कर्जत	मांडवणे	२०/७. व/१	०.३४.०० ०.१५.००		खाजगी	भिरवा देवजी कातकरी व इतर १
१३	कर्जत	कर्जत	मांडवणे	२०/७. व/२	०.३३.०० ०.३५.००		खाजगी	चंदर देवजी कातकरी
१४	कर्जत	कर्जत	मांडवणे	२०/८	१.३४.०० ०.६३.००		खाजगी	आशु फार्म प्रा. लि. जीवनलता नंदकिशोर कासलीवा
५	कर्जत	कर्जत	मांडवणे	२०/९	१.१२.०० ०.३८.००		खाजगी	श्रीमती जीवन नंदकिशोर कासलीवाल
६	कर्जत	कर्जत	मांडवणे	२०/१०	३.११.०० ०.४४.००		खाजगी	श्रीम. जीवन नंदकिशोर कासलीवाल
१७	कर्जत	कर्जत	मांडवणे	५८/२(२)	२.८७.००		खाजगी	श्री. मुभाष लक्ष्मीनारायण कासलीवाल
१८	कर्जत	कर्जत	मांडवणे	५८/३	०.६८.०० ०.१३.००		खाजगी	आकाश फार्म प्रा. लि.

19	कर्जात	कर्जात	मांडवणे	५८/४व	१.२६.०० ०.४६.००				स्वाजगी	डॉ. म. विठ्ठल नंदकिशोर कासलीवाल
20	कर्जात	कर्जात	मांडवणे	५८/५अ/१(३)	०.५७.० ०.३९.०				स्वाजगी	अशू. इंटरप्रायझेस कासलीवाल
21	कर्जात	कर्जात	मांडवणे	५८/५व/२	०.९१.००				स्वाजगी	रघुनाथ गोविंद हुलावले
22	कर्जात	कर्जात	मांडवणे	५७/२	३.२९.०० ०.४७.००				स्वाजगी	श्री. विठ्ठल पांडुरंग भोईर व इतर ३
23	कर्जात	कर्जात	मांडवणे	५७/३+४व १	०.६४.७०				स्वाजगी	श्री. नंदकिशोर लक्ष्मीनारायण कासलीवाल
24	कर्जात	कर्जात	मांडवणे	५७/३+४व २	१.६१.९ ०.५०.०				स्वाजगी	श्री. किशन नथू भोईर
25	कर्जात	कर्जात	मांडवणे	५७/५अ	२.१०.०० ०.८३.००				स्वाजगी	अशू. इंटरप्रायझेस पा. नंदकिशोर कासलीवाल
26	कर्जात	कर्जात	मांडवणे	५७/५व	०.६३.०० ०.३६.००				स्वाजगी	लक्ष्मीनारायण सुरजमल कासलीवाल
27	कर्जात	कर्जात	मांडवणे	५७/३+४अ	२.२०.४ ०.५१.१				स्वाजगी	श्री. म. जीवन नंदकिशोर कासलीवाल
28	कर्जात	कर्जात	मांडवणे	५७/७	०.५०.०० ०.१६.००				स्वाजगी	गिवाट लक्ष्मण जोशी
29	कर्जात	कर्जात	मांडवणे	५७/८	२.२४.० ०.६०.०				स्वाजगी	अशू. इंटरप्रायझेसचे डायरेक्टर नंदकिशोर कासलीवाल

231	कर्जत	कर्जत	आदिपत्नी	४८/१अ	०.०७.०० १.६३.०० ०.११.००			आजगी	लक्ष्मीनारायण सुरजनल कारतरीवाल
231	कर्जत	कर्जत	आदिपत्नी	४८/३	१.२३.०० ०.१९.००			आजगी	भाऊ सतु विपारकर
१३	कर्जत	कर्जत	आदिपत्नी	४८/३	०.७१.०० ०.११.००			आजगी	गोविंद पुंदा पाटील गोपाल वामन पाटील चनविहार कृशी फलो वि.म.संस्था
३५	कर्जत	कर्जत	आदिपत्नी	४८/४	१.३१.०० ०.१८.००			आजगी	नाना खंडू पाटील रघुनाथ बाळू पाटील चनविहार कृशी फलो वि.म.संस्था
३३	कर्जत	कर्जत	आदिपत्नी	४८/५	२.४७.०० ०.३५.००			आजगी	दन्सी गोविंद जायव अर्जुन दाजी जायव चनविहार कृशी फलो वि.म.संस्था
	कर्जत	कर्जत	आदिपत्नी	४८/५				आजगी	राधो रामा पाखरी तांडवीबाई सादा पाखरी राध साधो पाखरी लक्ष्मणा साधो पाखरी जानाबाई सतु केशमी रामबाई सतु वानारी शांता हरी सिव

58

क्र.सं.	कर्मत	कर्मत	आविष्यती	४८/६	०.३४.००					स्वाजगी	नारायण चटु घासाळकर वनविहार कृषी फलो.वि.स.संस्था
१	कर्मत	कर्मत	आविष्यती	४८/७	०.०५.००					स्वाजगी	नारायण चटु घासाळकर वनविहार कृषी फलो.वि.स.संस्था
२	कर्मत	कर्मत	आविष्यती	४८/अ	०.१५.००					स्वाजगी	नाना व्हेरु पाटील रघुनाथ गालू पाटील
३	कर्मत	कर्मत	आविष्यती	४८/अ	०.७४.००					स्वाजगी	पाहुरंग कोडाजी व्हेकर यालाराम पाहुरंग व्हेकर दत्ता भारू पिपरकर
४	कर्मत	कर्मत	आविष्यती	४८/ब	०.५४.००					स्वाजगी	हवीब अझर शीत फले आर्ला
५	कर्मत	कर्मत	आविष्यती	४८/९	०.२५.००					स्वाजगी	कांडू चंटू घासाळकर चंद्राबाई अनंता घासाळकर वनविहार कृषी फलो.वि.स.संस्था
६	कर्मत	कर्मत	आविष्यती	४९/०	६.४९.००					स्वाजगी	फमळू तुका ठांवर
७	कर्मत	कर्मत	आविष्यती	५०/०	५.८५.००					स्वाजगी	फमळू तुका ठांवर
८	कर्मत	कर्मत	आविष्यती	५०/०	०.३८.००					स्वाजगी	फमळू तुका ठांवर

50	कर्जत	कर्जत	आंबिचली	६०/४ब	०.०३.००				श्री. हरेचर देव गावकरी वतीने विश्वनाथ काँग्रेस पेढसे	श्री. हरेचर देव गावकरी वतीने विश्वनाथ काँग्रेस पेढसे	श्री. हरेचर देव गावकरी वतीने विश्वनाथ काँग्रेस पेढसे
51	कर्जत	कर्जत	कोठीचे	३६/२	४.७०.०० ०.१७.००				यशवंत बलवंत जोशी आनंत रामचंद्र मेहंदळे केशव मल्हार मेहंदळे	यशवंत बलवंत जोशी आनंत रामचंद्र मेहंदळे केशव मल्हार मेहंदळे	यशवंत बलवंत जोशी आनंत रामचंद्र मेहंदळे केशव मल्हार मेहंदळे
52	कर्जत	कर्जत	कोठीचे	३७/५	५.०५.०० ०.१४.००				राधाबाई दामोदर शिंदे रघुनाथ दामोदर शिंदे कुसुम विनायक गाला विनायक टकराजी गाला	राधाबाई दामोदर शिंदे रघुनाथ दामोदर शिंदे कुसुम विनायक गाला विनायक टकराजी गाला	राधाबाई दामोदर शिंदे रघुनाथ दामोदर शिंदे कुसुम विनायक गाला विनायक टकराजी गाला
53	कर्जत	कर्जत	कोठीचे	४१/१अ	०.८०.०८ ०.०८.०८				इंदीराबाई पुढलिक शिंदे कुसुम विनायक गाला विनायक टकराजी गाला	इंदीराबाई पुढलिक शिंदे कुसुम विनायक गाला विनायक टकराजी गाला	इंदीराबाई पुढलिक शिंदे कुसुम विनायक गाला विनायक टकराजी गाला

55	कर्जा	कर्जा	कोठीचे	३७/२	२.८०.००		खाजगी	रघुनाथ गणपत भायकबाई रघुनाथ रघुनाथ भायकबाई गोविंद मारती बागळे
56	कर्जा	कर्जा	कोठीचे	३७/३	०.२१.००		खाजगी	रघुबाई दामोदर शिंदे रघुनाथ दामोदर शिंदे रघुनाथ विनोद गाला विनोद ठकवाजी गाला
57	कर्जा	कर्जा	कोठीचे	३७/१	३.४५.०० ०.१३.००		खाजगी	नाथव व्यंकटेश कुलकर्णी विजय भायव कुलकर्णी मालती भायव कुलकर्णी रघुनाथ विजय कुलकर्णी गोविंद मारती बागळे ऊया गोविंद बागळे
२	कर्जा	कर्जा	तिघर	१६/१९+२१ ५+२३अ	२.७२.००		खाजगी	श्री. रमेश सट्ट लोकरे
59	कर्जा	कर्जा	तिघर	१५	६.०३.००	शासकीय		प्रॉक्टर फॉरेस्ट X
60	पेण	वडसळ	कायाव	२८१	३०७.८३.२०	४०.५८.००	१६७.२५.३०	
61	पेण	वडसळ	कुस्नाड	१८९	६.१८.३		६.१८.३	उजाजी जोमा ठाकुर व ६
62	पेण	वडसळ	कुस्नाड	६६	२.९०.०		२.९०.०	वासुदेव मुकुंद तिमये
63	पेण	वडसळ	कोढवी	६७/क	८.४६.८		८.४६.८	वासुदेव मुकुंद तिमये
					४.८८.०		४.८८.०	हरामाऊ दामोदर शिंदे

54	पेण	नागोठणे	कोलेटी	३७/२	३.६३.२					३.६३.२	रामा परसुराम डाकी
55	पेण	नागोठणे	कोलेटी	३७/३	३.६३.२					३.६३.२	सुमान लक्ष्मण हावनी
56	पेण	नागोठणे	कोलेटी	३७/४	२.०१.६					२.०१.६	केशव उमाजी हावनी
57	पेण	नागोठणे	कोलेटी	३२/०	१८.४१.०					१८.४१.०	चाल्या ज्ञानू भाईर व ४
58	पेण	नागोठणे	कोलेटी	३०/१	८.२७.०					८.२७.०	चाल्या ज्ञानू भाईर व ४
59	पेण	नागोठणे	कोलेटी	३०/२ अ १	२.५९.०					२.५९.०	सुभाष परमार जैन व इतर २
६०	पेण	नागोठणे	कोलेटी	३०/२ ब	२.२४.०					२.२४.०	रंजना सुरेश परमार
६१	पेण	नागोठणे	कोलेटी	१९/अ-१	६.७७.०					६.७७.०	विमल हिरीचंद्र जैन
६२	पेण	चेण	मुंगोशी	२	१४.४०.०					१४.४०.०	मुंगोशी गावकरी पंच
६३	पेण	पेण	पेण	४१६	८.१९.०					८.१९.०	फकरदीन अहमद खान
६४	पेण	पेण	पेण	४३३/२	६.४९.०					६.४९.०	खंडेराव सदाशिव साळखी
६५	पेण	पेण	पेण	१४७/०	८.६१.४					८.६१.४	यशवंत अनंत हाकारे
६६	पेण	पेण	पेण	४४६/अ	१४.१२.०					१४.१२.०	उषा विठ्ठल पटवर्धन
६७	पेण	पेण	कांदळेपाडा	२०७/०	१३.९७.०					१३.९७.०	ग्रामस्थ कांदळेपाडा
६८	पेण	पेण	कांदळेपाडा	२०६/०	२३.४७.०					२३.४७.०	नामदेव भाईर
६९	पेण	पेण	वाराणाव	१४३/०	६.७४.०					६.७४.०	उपारजे
७०	पेण	पेण	गागाटे खुर्द	१२१/०	५.२५.०					५.२५.०	अमीद हादी महमद सोमजी
७१	पेण	पेण	गागाटे खुर्द	२९१/०	४.२०.०					४.२०.०	अमीद हादी महमद सोमजी
७२	पेण	पेण	गागाटे खुर्द	२९३/०	६.११.१					६.११.१	अणीद हादी महमद सोमजी
७३	पेण	पेण	शेडाशी	६०/०	५.५५.०					५.५५.०	महादू यामजी वाघ व ७
७४	पेण	पेण	शेडाशी	३५/१	६.२३.०					६.२३.०	तुकाराम दिपा धनगर

24	श्रीवर्धन	रोहा/श्रीवर्धन	श्रीवर्धन	३५७/१अ	३२,९४.२०	८,००.००	२४,९४.२०	सरकारी खाना
23	श्रीवर्धन	रोहा/श्रीवर्धन	मातपुरे	२८४	५१,४४.८०	४५,००.००	६,४४.८०	सरकारी
22	श्रीवर्धन	रोहा/श्रीवर्धन	सायागांव	१६२	८,४४.३०	६,००.००	२,४४.३०	चिनआकारी सरकारी पट
21	श्रीवर्धन	रोहा/श्रीवर्धन	सायागांव	१६३अ	१८,५८.००	१६,००.००	२,५८.००	चिनआकारी सरकारी पट
20	श्रीवर्धन	रोहा/श्रीवर्धन	काळीजे	५३६अ/१	२०२,३८.५९	१३५,००.००	६७,३८.५९	सरकारी खाना
19	श्रीवर्धन	रोहा/श्रीवर्धन	कारीवणे	७८	१६,७०.००	१३,००.००	३,७०.००	सरकारी खाना
18	श्रीवर्धन	रोहा/श्रीवर्धन	कारीवणे	७९/१ (अ)	१३,८७.००	१०,७०.००	३,१७.००	सरकारी खाना
17	श्रीवर्धन	रोहा/श्रीवर्धन	दांडा	११४	१५,३२.००	१०,००.००	५,३२.००	सरकारी खाना
16	श्रीवर्धन	रोहा/श्रीवर्धन	वाळकटी	१००	१२,८७.६६	१०,००.००	२,८७.६६	सरकारी खाना
15	श्रीवर्धन	रोहा/श्रीवर्धन	खारागांव	१०३	०,३४.००	०,३४.००		मजिद हसन राजल
14	श्रीवर्धन	रोहा/श्रीवर्धन	खारागांव	१०२	०,६३.८०	०,६३.८०		अब्दुल लतीफ राजल
13	श्रीवर्धन	रोहा/श्रीवर्धन	खारागांव	१०१	१,१७.९०	१,१७.९०		शफी इन्सार्डल वुले
12	श्रीवर्धन	रोहा/श्रीवर्धन	खारागांव	१००	१,५६.८०	१,५६.८०		यूनस अब्दुलकादीर साले वुले
11	श्रीवर्धन	रोहा/श्रीवर्धन	खारागांव	९६	६,७०.६०	२,७०.६०		हजी महंमद अ.ग. लोकण
10	श्रीवर्धन	रोहा/श्रीवर्धन	गट्टीया गाळ	२५२	३६,००.००	२,००.००	३४,००.००	सरकारी खाना
9	श्रीवर्धन	रोहा/श्रीवर्धन	दिघी	२३३	२३,४१.००	२२,४१.००	१,००.००	मारी लिरापीठ
8	श्रीवर्धन	रोहा/श्रीवर्धन			५११,०६.६५	३०२,३४.१०	१६८,५९.५५	
7	अलिबाग	--	निरंक	निरंक	निरंक	निरंक	निरंक	निरंक
6	माणगांव	--	निरंक	निरंक	निरंक	निरंक	निरंक	निरंक
5	तळा	--	निरंक	निरंक	निरंक	निरंक	निरंक	निरंक
4	रोहा	--	निरंक	निरंक	निरंक	निरंक	निरंक	निरंक



25

7/12 EXTRACTS



महाराष्ट्र शासन

गाव नमुना सात (अधिकार अभिलेख पत्रक)

[महाराष्ट्र जमीन महसुल अधिकार अभिलेख आणि नोंदवहा (तयार करणे व सुस्थितीत ठेवणे) नियम १९७१ यातील नियम ३,५,६ आणि ७]

गाव :- जासई (५५३३५३)

तालुका :- उरण

जिल्हा :- रायगड

भुमापन क्रमांक व उपविभाग ७१/३

भुधारणा पद्धती भोगवटादार वर्ग -१

शेताचे स्थानीक नाव :

क्षेत्र, एकक व आकारणी	खाते क्र.	भोगवटादाराचे नाव	क्षेत्र	आकार	पो.ख.	फेरफार क्र	कुळ, खंड व इतर अधिकार
क्षेत्राचे एकक हे.आर.चौ.मी	६७	[दत्तानेय नारायण म्हात्रे]	०.०३.००	०.०६		(४११५)	कुळाचे नाव व खंड
		[रमेश नारायण नारायण]				(४११५)	
अ) लागवड योग्य क्षेत्र		[गणुबाई अनंत म्हात्रे]				(४११५)	इतर अधिकार
जिरायत ०.०३.००		[अमित अनंत म्हात्रे]				(४११५)	बोजा - ३२ ग चा बोजा
बागायत -		[दिलीपबुवा अनंत म्हात्रे]				(४११५)	यशवंत विठ्ठलराव देशमुख यांचा (७९५)
एकुण		[अर्चना बाप अनंत म्हात्रे]				(४११५)	प.दि.को.मु.नं २६५/१९९८ प्रमाणे (७९५)
ला.यो. क्षेत्र ०.०३.००		[गंगाबाई पांडुरंग घरत]				(४११५)	बोजा आहे. (७९५)
		[तुळसाबाई पांडुरंग कडू]				(४११५)	तुकडा
उखराव क्षेत्र		-----सामाईक क्षेत्र-----	०	०			इतर
(लागवड अयोग्य)							वनसंपादन कायदा ३५ मधून (२३५८)
वर्ग (अ) ०.०१.००	१००११	शासना तर्फे सिडको	०.०३.००			(४११५)	वगळण्यात आले. (२३५८)
वर्ग (ब) -							इतर
एकुण							केंद्रशासनाचे पूर्व परवानगीशिवाय (२९४१)
पो.ख.क्षेत्र ०.०१.००							वनैतर वापरास बंदी (२९४१)
एकुण क्षेत्र ०.०४.००							प्रलंबित फेरफार : नाही.
(अ+ब)							शेवटचा फेरफार क्रमांक : ४११५ व दिनांक : ०९/०७/२०२१
आकारणी ०.००							
जुडी किंवा विशेष आकारणी							
जुने फेरफार क्र : (४२०) (७९५) (८२०) (१०९६) (१७२९) (१८६०) (२३५८) (२६२६) (२९४१) (३०१५) (३१०१) (४११५)							सीमा आणि भुमापन चिन्हे

ई महाभूमि

Dated Copy



या ७/१२ अभिलेखा मधील गा.न.नं. ७ (दि. ०९/०७/२०२१:०६:२७:३१ PM रोजी) व गा.न.नं. १२ (दि. १८/०२/२०२२:०८:३७:२८ AM रोजी) डिजिटल स्वाक्षरीत केला असल्यामुळे त्यावर कोणत्याही सही-शिवक्याची आवश्यकता नाही.

सूचना: तांत्रिक अडचणी खातर तलाठी यांचे कडील डिजिटल स्वाक्षरी प्रक्रिया प्रलंबित असल्याने हा ७/१२ अभिलेख अद्ययावत नाही. यावर फेरफार नोंद क्र. ४११५ मंजूर आहे. तसेच गा. न. नं. १२ मध्ये पिकांची माहिती देखील अद्ययावत झाली आहे तथापि अद्याप यावावतचा बदल या ७/१२ वर घेण्यात आलेला नाही यांची कृपया नोंद घ्यावी.

७/१२ डाउनलोड दि. : ०९/०६/२०२२ : १८:१५:२३ PM. वैधता पडताळणीसाठी <https://digitalsatbara.mahabhumii.gov.in/dsr/> या संकेत स्थळावर जाऊन 2401100001168202 हा क्रमांक तपासा.

पृष्ठ क्र. १/२

Digitally signed



SEVEN TWELVE EXTRACT (7/12)
VILLAGE RECORD FORM NO. 7, 7A AND 12

Name of Village :Jasai Tal : Uran Dist: Raigad

New Gut. No 71 (Old Survey No.)	Hissa No. 3	Name of Owner	Khata No. 67,10091
Local Name of Land	--	CIDCO on behalf of the government (4115) (420) (795) (820) (1096) (1729) (1860) (2358) (2626) (2941) (3015) (3101)	Other right holders.
Area of land :	Ha. R.		2358 were excluded from Forest Acquisition Act 35. 2941 Prohibition of non-forest use without prior permission of other Central Government
Varkas Land	00-03-00		
Pot Kharaba (Waste Land)	00-01-00		
Total Area	00-04-00		
	Rs. P.		
Land Revenue Assessment	0-00		
Extra Charges			

Year	Name of Cultivator	Area	Type of Farming	Crop & Cultivation	Area in Hectors	Remarks

Above statement is true as per the village record in Marathi translated in English.

Sd/-
Signature of Talathi Saja Jasai
Date : -----



महाराष्ट्र शासन

गाव नमुना सात (अधिकार अभिलेख पत्रक)

[महाराष्ट्र जमीन महसुल अधिकार अभिलेख आणि नोंदवहा (तयार करणे व सुस्थितीत ठेवणे) नियम १९७१ यातील नियम ३,५,६ आणि ७]

गाव :- जासई (५५३३५३)

तालुका :- उरण

जिल्हा :- रायगड

भुमापन क्रमांक व उपविभाग ७१/१/ब/१/ब/२
भुधारणा पद्धती भोगवटादार वर्ग -१

शेताचे स्थानीक नाव :

क्षेत्र, एकक व आकारणी	खाते क्र.	भोगवटादाराचे नाव	क्षेत्र	आकार	पो.ख.	फेरफार क्र	कुळ, खंड व इतर अधिकार
क्षेत्राचे एकक आर.चौ.मी	१४६	प्रसाद रोहिदास वाडेकर	०.४८.००	०.९४		(२७७८)	कुळाचे नाव व खंड
अकृषिक क्षेत्र							इतर अधिकार
बिन शेती	०.४८.००						इतर
बिन शेती	९६०.००						महाराष्ट्र जमिन महसुल अधिनियम १९६६ चे कलम ४२ब व ४४ क अन्वये अकृषीक वापर (३८५६)
आकारणी) हस्तांतरणास बंदी भूसंपादनास पात्र व हस्तांतरणास बंदी नवी मुंबई प्रकल्पासाठी (४१८८)
							प्रलंबित फेरफार : नाही.
							शेवटचा फेरफार क्रमांक : ४१८८ व दिनांक : १८/०४/२०२२
							सीमा आणि भुमापन चिन्हे
							जुने फेरफार क्र : (२६२६) (३१०१) (३१८७) (३२४२) (३८५६)

ई महाभूमि

Dated Copy



या ७/१२ अभिलेखा मधील गा.न.नं. ७ (दि. १८/०४/२०२२:१०:५१:२२ AM सोजी) व गा.न.नं. १२ (दि. ३१/०३/२०२१:०५:३३:३१ PM सोजी) डिजिटल स्वाक्षरीत केला असल्यामुळे त्यावर कोणत्याही सही-शिवक्याची आवश्यकता नाही.
सुचना : सदर ७/१२ डिजिटल स्वाक्षरीत झाल्यानंतर गा.न.नं. १२ मध्ये पिकांची माहिती अद्यावत झाली आहे तथापि अद्याप याबाबतचा बदल या ७/१२ वर घेण्यात आलेला नाही याची कृपया नोंद घ्यावी.
७/१२ डाउनलोड दि. : ०९/०६/२०२२ : १८:१३:५१ PM. वैधता पडताळणीसाठी <https://digitalsatbara.mahabhumi.gov.in/dslr/> या संकेत स्थळावर जाऊन 2401100001187631 हा क्रमांक
महाराष्ट्र

पृष्ठ क्र. १/२

Digitally signed

SEVEN TWELVE EXTRACT (7/12)
VILLAGE RECORD FORM NO. 7, 7A AND 12

Name of Village :Jasai Tal : Uran Dist: Raigad

New Gut. No 71	Hissa No. 1/B/1/B/2	Name of Owner	Khata No. 146
(Old Survey No.)		Prasad Rohidas Wadekar	Other right holders.
Local Name of Land	--	(2778) (2626) (3101)	
Area of land :	Ha. R.	(3187) (3242) (3856)	Non-agricultural use
Varkas Land	00-48-00		under sections 42B
Pot Kharaba (Waste Land)	00-00-00		and 44A of
Total Area	00-48-00		Maharashtra Land
	Rs. P.		Revenue Act, 1966
Land Revenue Assessment	960-00		(3856).
Extra Charges			Eligible for Land
			Acquisition and Ban
			on Transfer for Navi
			Mumbai Project
			(4188)

Year	Name of Cultivator	Area	Type of Farming	Crop & Cultivation	Area in Hectors	Remarks

Above statement is true as per the village record in Marathi translated in English.

Sd/-

Signature of Talathi Saja Jasai

Date : -----



महाराष्ट्र शासन

गाव नमुना सात (अधिकार अभिलेख पत्रक)

[महाराष्ट्र जमीन महसुल अधिकार अभिलेख आणि नोंदवद्दा (तयार करणे व सुस्थितीत ठेवणे) नियम १९७१ यातील नियम ३,५,६ आणि ७]

गाव :- जासई (५५३३५३)

तालुका :- उरण

जिल्हा :- रायगड

भुमापन क्रमांक व उपविभाग ७१/१/ब/१/ब/३

भुधारणा पद्धती भोगवटादार वर्ग -१

शेताचे स्थानीक नाव :

क्षेत्र, एकक व आकारणी	खाते क्र.	भोगवटादाराचे नाव	क्षेत्र	आकार	पो.ख.	फेरफार क्र	कुळ, खंड व इतर अधिकार
क्षेत्राचे एकक हे.आर.चौ.मी	३३८	विलास गणेश पाटील	०.४८.५०	०.९४		(४११५)	कुळाचे नाव व खंड
अ) लागवड योग्य क्षेत्र जिरायत १.०१.९० बागायत - एकुण ला.यो. क्षेत्र १.०१.९०	१००९१	शासना तर्फे सिडको	०.५३.४०			(४११५)	इतर अधिकार हस्तांतरणास बंदी भूसंपादनास पात्र व हस्तांतरणास बंदी नवी मुंबई प्रकल्पासाठी (४१८८)
ब) पालखराब क्षेत्र (लागवड अयोग्य) वर्ग (अ) - वर्ग (ब) - एकुण पो.ख.क्षेत्र ०.००.००							प्रलंबित फेरफार : नाही.
एकुण क्षेत्र (अ+ब)							शेवटचा फेरफार क्रमांक : ४१८८ व दिनांक : ०८/०४/२०२२
आकारणी				०.९४			
जुडी किंवा विशेष आकारणी							
जुने फेरफार क्र : (१८६०) (२२५२) (२६२६) (२७७८) (३१०१) (४११५)							सीमा आणि भुमापन चिन्हे

Dated Copy



या ७/१२ अभिलेखा मधील गा.न.नं. ७ (दि. ०८/०४/२०२२:०१:४४:०८ PM रोजी) व गा.न.नं.१२ (दि. १८/०२/२०२२:०८:३९:२४ AM रोजी) डिजिटल स्वाक्षरीत केला असल्यामुळे त्यावर कोणत्याही सही-शिवक्याची आवश्यकता नाही.
सुचना : सदर ७/१२ डिजिटल स्वाक्षरीत झाल्यानंतर गा.न.नं. १२ मध्ये पिकांची माहिती अद्यावत झाली आहे तथापि अद्याप याबाबतचा बदल या ७/१२ वर घेण्यात आलेला नाही याची कृपया नोंद घ्यावी.
७/१२ डाउनलोड दि. : ०९/०६/२०२२ : १८:१४:१३ PM. वैधता पडताळणीसाठी <https://digitalsatbara.mahabhumi.gov.in/dsr/> या संकेत स्थळावर जाऊन 2401100001186321 हा क्रमांक तपासून

पृष्ठ क्र. १/२

Digitally signed

SEVEN TWELVE EXTRACT (7/12)
VILLAGE RECORD FORM NO. 7, 7A AND 12

Name of Village :Jasai

Tal : Uran

Dist: Raigad

New Gut. No 71 (Old Survey No.)	Hissa No. 1/B/1/B/3	Name of Owner Vilas Ganesh Patil	Khata No. 338, 10091 Other right holders.
Local Name of Land	--	CIDCO on behalf of the government	Eligible for Land Acquisition and Ban on Transfer for Navi Mumbai Project (4188)
Area of land :	Ha. R.		
Varkas Land	01-01-90	(4115) (2778) (1860) (2626) (3101)	
Pot Kharaba (Waste Land)	00-00-00		
Total Area	01-01-90		
	Rs. P.		
Land Revenue Assessment	0-94		
Extra Charges			

Year	Name of Cultivator	Area	Type of Farming	Crop & Cultivation	Area in Hectors	Remarks

Above statement is true as per the village record in Marathi translated in English.

Sd/-

Signature of Talathi Saja Jasai

Date : -----

गाव :- वासई (553353)
 ग्रामपंचक्रमांक व उपविभाग : 71अ/1ब/1/4

महाराष्ट्र जमीन महसूल अधिकाऱ अधिनियम आणि नोंदवह्या (तयार करणे व सुविधीत ठेवणे) नियम, १९७१ यातील नियम ३,६,६ आणि ७)
 तालुका :- उरण

शेताने स्थानिक नाव :

FOR LEGAL PURPOSE

क्र.सं.	शेताने स्थानिक नाव	शेताने स्थानिक नाव	शेताने स्थानिक नाव	शेताने स्थानिक नाव	शेताने स्थानिक नाव	शेताने स्थानिक नाव	शेताने स्थानिक नाव	शेताने स्थानिक नाव	शेताने स्थानिक नाव	शेताने स्थानिक नाव
184	मनोहर पत्रोज पाटील	0.12.50	0.25							
10091	शासना तर्फे सिंचनी	0.30.60								
10157	से.नोबल डेव्हर्ल तर्फे शासना तर्फे शासना तर्फे	1.00.00	1.94							

दुरु करकार क्र. (2626 X 2775 X 3101 X 3335 X 3339 X 3535 X 3541 X 3554 X 3732 X 3777 X 3877 X 4115)

गाव :- वासई (553353)

महाराष्ट्र जमीन महसूल अधिकाऱ अधिनियम आणि नोंदवह्या (तयार करणे व सुविधीत ठेवणे) नियम, १९७१ यातील नियम ३९)
 तालुका :- उरण

क्र.सं.	शेताने स्थानिक नाव	शेताने स्थानिक नाव	शेताने स्थानिक नाव	शेताने स्थानिक नाव	शेताने स्थानिक नाव	शेताने स्थानिक नाव	शेताने स्थानिक नाव	शेताने स्थानिक नाव	शेताने स्थानिक नाव	शेताने स्थानिक नाव
791	792	793	794	795	796	797	798	799	800	801

SEVEN TWELVE EXTRACT (7/12)
VILLAGE RECORD FORM NO. 7, 7A AND 12

Name of Village :Jasai Tal : Uran Dist: Raigad

New Gut. No 71 A	Hissa No. 1/B/1/4	Name of Owner	Khata No. 184 10091,10157
(Old Survey No.)		Manohar Ganesh Patil CIDCO on behalf of the government May Partner Margaret Lobo from Noble Trailers (4115) (3777) (3877) (2626) (2778) (3101) (3335) (3338) (3339) (3535)(3541) (3584)(3732)	Other right holders.
Local Name of Land	--		
Area of land :	Ha. R.		
Varkas Land	01-43-40		
Pot Kharaba (Waste Land)	00-00-00		
Total Area	01-43-40		
	Rs. P.		
Land Revenue Assessment	2-19		
Extra Charges			

Year	Name of Cultivator	Area	Type of Farming	Crop & Cultivation	Area in Hectors	Remarks

Above statement is true as per the village record in Marathi translated in English.

Sd/-
Signature of Talathi Saja Jasai
Date : -----



महाराष्ट्र शासन

गाव नमुना सात (अधिकार अभिलेख पत्रक)

[महाराष्ट्र जमीन महसुल अधिकार अभिलेख आणि नोंदवहा (तयार करणे व सुस्थितीत ठेवणे) नियम १९७१ यातील नियम ३,५,६ आणि ७]

गाव :- जासई (५५३३५३)

तालुका :- उरण

जिल्हा :- रायगड

भुमापन क्रमांक व उपविभाग ७१/१/ब/१/ब/१
भुधारणा पद्धती भोगवटादार वर्ग -१

शेताचे स्थानीक नाव :

क्षेत्र, एकक व आकारणी	खाते क्र.	भोगवटादाराचे नाव	क्षेत्र	आकार	पो.ख.	फेरफार क्र	कुळ, खंड व इतर अधिकार
क्षेत्राचे एकक हे.आर.चौ.मी	२३०	[अमिल कृष्णा पाटील]	०.७७०.००	१.५२		(४१०२)	कुळाचे नाव व खंड
अ) लागवड योग्य क्षेत्र जिरायत ०.७७०.०० बागायत - एकुण ला.यो. क्षेत्र ०.७७०.००	१०३६६	शहर व औद्योगिक विकास महामंडळ, महाराष्ट्र मर्यादित	०.७७०.००	१.५२		(४१०२)	इतर अधिकार [बोजा - भूविकास बँक] (३८७६) [गोपीनाथ पाटील पारसिक जनता सहकारी बँक लि. शाखा ता.नवी मुंबई गांचा रकम रुपये ३०००००००/(रकम रुपये तीन करोड) बोजा दाखल केला] (३८७६) हस्तांतरणास बंदी भूसंपादनास पात्र व हस्तांतरणास बंदी नवी मुंबई प्रकल्पासाठी (४१८८)
ब) पाटखराब क्षेत्र (लागवड अयोग्य) वर्ग (अ) - वर्ग (ब) - एकुण पो.ख.क्षेत्र ०.००.००							प्रलंबित फेरफार : नाही.
एकुण क्षेत्र (अ+ब) आकारणी १.५२							शेवटचा फेरफार क्रमांक : ४१८८ व दिनांक : ०८/०४/२०२२
जुडी किंवा आकारणी							
जुने फेरफार क्र : (२६२६) (२७७८) (३१०१) (३१८६) (३७२६)							सीमा आणि भुमापन चिन्हे

ई महाभूमि

Dated Copy



या ७/१२ अभिलेखा मधील गा.न.नं. ७ (दि. ०८/०४/२०२२:०१:५३:०४ PM रोजी) व गा.न.नं. १२ (दि. १३/०२/२०२२:०५:५६:२५ AM रोजी) डिजिटल स्वाक्षरीत केला असल्यामुळे त्यावर कोणत्याही सही-शिवक्याची आवश्यकता नाही.
सुचना : सदर ७/१२ डिजिटल स्वाक्षरीत झाल्यानंतर गा.न.नं. १२ मध्ये पिकांची माहिती अद्यावत झाली आहे तथापि अद्याप याबाबतचा बदल या ७/१२ वर घेण्यात आलेला नाही यांची कृपया नोंद घ्यावी.
७/१२ डाउनलोड दि. : ०९/०६/२०२२ : १८:१२:५९ PM. वैवता पडताळणीसाठी <https://digitalsatbara.mahabhumi.gov.in/dsr/> या संकेत स्थळावर जाऊन 2401100001186324 हा क्रमांक तपासा

पृष्ठ क्र. १/२

Digitally signed

SEVEN TWELVE EXTRACT (7/12)
VILLAGE RECORD FORM NO. 7, 7A AND 12

Name of Village :Jasai

Tal : Uran

Dist: Raigad

New Gut. No 71 A	Hissa No. 1/B/1/B/1	Name of Owner	Khata No. 230, 10366 Other right holders.
(Old Survey No.)		City and Industrial Development Corporation, Maharashtra Limited (4102) (2626) (2778) (3101) (3186)(3726)	Eligible for Land Acquisition and Ban on Transfer for Navi Mumbai Project (4188)
Local Name of Land	--		
Area of land :	Ha. R.		
Varkas Land	00-77-00		
Pot Kharaba (Waste Land)	00-00-00		
Total Area	00-77-00		
	Rs. P.		
Land Revenue Assessment	9-52		
Extra Charges			

Year	Name of Cultivator	Area	Type of Farming	Crop & Cultivation	Area in Hectors	Remarks

Above statement is true as per the village record in Marathi translated in English.

Sd/-

Signature of Talathi Saja Jasai

Date : -----

अहवाल दिनांक : 02/12/2021



महाराष्ट्र शासन

गाव नमुना सात (अधिकार अभिलेख पत्रक)

[महाराष्ट्र जमीन महसूल अधिकार अभिलेख आणि नोंदवह्या (तयार करणे व सुस्थितीत ठेवणे) नियम, १९७१ यातील नियम ३, ५, ६ आणि ७]
गाव :- जासई (553353) तालुका :- उरण जिल्हा :- रायगड

भूमापन क्रमांक व उपविभाग : 71/ अ/१/ब/१/५/१

भू-धारणा पध्दती : भोगवटादार वर्ग -1

शेताचे स्थानिक नाव :

क्षेत्र, एकक व आकारणी	खाते क्र.	भोगवटादाराचे नांव	क्षेत्र	आकार	पो.ख.	फे.फा.	कुळ, खंड व इतर अधिकार
क्षेत्राचे एकक हे. आर. चौ. मी.	10050	जयदीप गणेश पाटील				(4064)	कुळाचे नाव व खंड
अ) लागवड योग्य क्षेत्र	10051	विलास गणेश पाटील	1.13.90	2.66	0.31.00	(4115)	इतर अधिकार
जिरायत 2.57.80	10091	शासना तर्फे सिडको	0.03.10			(4115)	इतर
बागायत	10330	संदीप जगदीश पाटील	0.54.75	1.28	0.15.50	(4137)	केद्रशासनाचे पुर्व परवानगीशिवाय वनेतर वापरसु बंदी (3771)
एकुण ला.यो. 2.57.80 क्षेत्र	10331	पंकज जगदीश पाटील	0.48.75	1.14	0.15.50	(4138)	म.ओ.वि. महामंडळ यांचे कडे संपादीत क्षेत्र 00-13-00 (3771)
ब) पोट-खराब क्षेत्र (लागवड अयोग्य)	10389	गव्हर्नमेंट ऑफ इंडीया तर्फे प्राधिकृत स्वाक्षरीदार यशवंत एन. घोटकर	0.04.75	0.11		(4137)	[इतर] (4129)
वर्ग (अ) 0.34.20	10390	गव्हर्नमेंट ऑफ इंडीया तर्फे प्राधिकृत स्वाक्षरीदार यशवंत एन. घोटकर	0.04.75	0.11		(4138)	[मा. उपविभागीय अधिकारी पत्रवेळ उपविभाग पत्रवेळ यांचे कडील आदेश क्र. आर. टी. एस. अपिल क्रमांक ३११/२०१९ दि. १०/०९/२०२० अन्वये "जेरो शे" ठेवण्याचे आदेश] (4129)
वर्ग (ब) 0.34.20							[इतर] (4155)
एकुण पो.ख. 0.34.20							[दि. महामंडळ स्टेट बँक रु. २५००/ चा वोजव.] (4155)
एकुण क्षेत्र 2.92.00							[इतर] (4156)
आकारणी 6.01							[तो. ह. न. खनीज पत्र १२/१९८९ त. २१/१०/१९८९ प्रमाणे खनीज दंड रु. १९८३ दि. २१/१०/८९] (4156)
जुडी किंवा विशेष आकारणी							प्रलंबित फेरफार : नाही.
							शेवटचा फेरफार क्रमांक : 4156 व दिनांक : 01/11/2021
जुनि फेरफार क्र. (495) (1196) (1860) (2141) (2252) (2626) (2661) (2941) (3035) (3101) (3535) (3660) (3771) (4064) (4106) (4115)							सीमा आणि भूमापन चिन्हे :

गाव नमुना बारा (पिकांची नोंदवही)

[महाराष्ट्र जमीन महसूल अधिकार अभिलेख आणि नोंदवह्या (तयार करणे व सुस्थितीत ठेवणे) नियम, १९७१ यातील नियम २९]
गाव :- जासई (553353) तालुका :- उरण जिल्हा :- रायगड

भूमापन क्रमांक व उपविभाग : 71/ अ/१/ब/१/५/१

वर्ष	हंगाम	खाता क्रमांक	पिकाखालील क्षेत्राचा तपशील			लागवडीसाठी उपलब्ध नसलेली जमीन	जल सिंचनाचे साधन	शेरा							
			मिश्र पिकाखालील क्षेत्र	निभळ पिकाखालील क्षेत्र	घटक पिके व प्रत्येक पिकाखालील क्षेत्र				उपलब्ध नसलेली जमीन						
(१)	(२)	(३)	*४	*५	*६	(७)	(८)	(९)	(१०)	(११)	(१२)	(१३)	(१४)	(१५)	(१६)
			पिकाचे नाव	जल सिंचित	अजल सिंचित	पिकाचे नाव	जल सिंचित	अजल सिंचित	पिकाचे नाव	जल सिंचित	अजल सिंचित	स्वरूप	क्षेत्र		
			हे.आर. चौ.मी.	हे.आर. चौ.मी.	हे.आर. चौ.मी.	हे.आर. चौ.मी.	हे.आर. चौ.मी.	हे.आर. चौ.मी.	हे.आर. चौ.मी.	हे.आर. चौ.मी.	हे.आर. चौ.मी.				
2020-21	संपूर्ण वर्ष											गवत पड	2.5780		

टीप : *४ - मिश्रणाचा संकेत क्रमांक, *५ - जल सिंचित, *६ - अजल सिंचित

"शासकीय कामासाठी निशुल्क प्रत."

दिनांक :- 27/12/2021

सांकेतिक क्रमांक :- 272400010282020000122021638

तलाठी सजी जासई

तलाठी सजी जासई (भगवान पदु वाघीलकर)

तलाठी साक्षात :- जासई तालुका :- उरण जिल्हा :- रायगड

भगवान पदु वाघीलकर

27 DEC 2021

SEVEN TWELVE EXTRACT (7/12)
VILLAGE RECORD FORM NO. 7, 7A AND 12

Name of Village :Jasai

Tal : Uran

Dist: Raigad

New Gut. No 71 /A (Old Survey No.)	Hissa No. 1/B/1/5/1	Name of Owner Vilas Ganesh Patil	Khata No. 10051, 10091, 10330, 10331, 10389, 10390 Other right holders. Acquisition Act 35. 3771 Prohibition of non-forest use without prior permission of other Central Government. Modified area under Maharashtra Industrial Development Corporation
Local Name of Land	--	CIDCO on behalf of the government	
Area of land :	Ha. R.	Sandip Jagdish Patil	
Varkas Land	02-57-80	Pankaj Jagdish Patil	
Pot Kharaba (Waste Land)	00-34-20	Authorized signatory Yashwant N. Ghotkar from Government of India.	
Total Area	00-92-00		
	Rs. P.		
Land Revenue Assessment	6-01	(4064) (4115) (4137) (4138) (4137) (495) (1196)	
Extra Charges		(1860) (2141) (2252) (2626) (2661) (2941) (3035) (3101) (3535) (3660)	

Year	Name of Cultivator	Area	Type of Farming	Crop & Cultivation	Area in Hectors	Remarks

Above statement is true as per the village record in Marathi translated in English.

Sd/-

Signature of Talathi Saja Jasai

Date : -----

अहवाल दिनांक : 27/12/2021



महाराष्ट्र शासन

गाव नमुना सात (अधिकार अभिलेख पत्रक)

। महाराष्ट्र जमीन महसूल अधिकार अभिलेख आणि नोंदवहा (तयार करणे व सुस्थितीत ठेवणे) नियम, १९७१ यातील नियम ३, ५, ६ आणि ७।

गाव :- जासई (553353)

तालुका :- उरण

जिल्हा :- रायगड

भूमापन क्रमांक व उपविभाग : 71अ/1ब/1/5/2

भू-धारणा पध्दती : भोगवटादार वर्ग -1

शेताचे स्थानिक नाव :

क्षेत्र, एकक व आकारणी	खाते क्र.	भोगवटादाराचे नांव	क्षेत्र	आकार	पो.ख.	फे.फा.	कुळ, खंड व इतर अधिकार
क्षेत्राचे एकक हे. आर. चौ. मी	184	मनोहर गणेश पाटील				(4033)	कुळाचे नाव व खंड
अ) लागवड योग्य क्षेत्र	10322	मनोजय मनोहर पाटील				(4133)	इतर अधिकार
जिरायत 1.50.30		मनोरेश मनोहर पाटील				(4133)	इतर
बागायत -		मलिकेश मनोहर पाटील				(4133)	केंद्र शासनाचे पूर्व परवानगीशिवाय वनेतर
एकूण ला.पो. 1.50.30		सामाईक क्षेत्र	1.15.30	2.69	0.20.00		वापरासु बंदी (3791)
क्षेत्र	10387	गव्हर्नमेंट ऑफ इंडीया तर्फे	0.35.00	0.82		(4133)	म.ओ.वि. महागंडळ यांचेकडे संपादीत क्षेत्र
ब) पोट-खराब क्षेत्र (लागवड अयोग्य)		प्राधिकृत स्वाक्षरीदार यशवंत एन. घोटकर					०.१३.०० (3791)
वर्ग (अ) 0.20.00							ता. ह.नं./खनिज/भात/२/१९८९
वर्ग (ब) -							ता. २१/७/१९८९ प्रमाणे खनिज देड रू. १९८३/
एकूण पो.ख. 0.20.00							दि. २१/०७/१९८९ (3791)
एकूण क्षेत्र 1.70.30							दि. महाराष्ट्र स्टेट बँक रू. २५००/ चा घोजा (3791)
(अ+ब)							[इतर] (4129)
आकारणी 3.51							[मा. उपविभागीय अधिकारी पत्रवेत
जूडी किंवा विशेष							उपविभाग पत्रवेत यांचेकडील आदेश क्र. अमर
आकारणी							टी. एस. अभिलेख क्रमांक ३११/२०१९ दि.
							१०/०९/२०२० अन्वये "जैसे थे" ठेवण्याचे
							आदेश-1 (4129)
							प्रलंबित फेरफार : नाही.
							शेवटचा फेरफार क्रमांक : 4133 व दिनांक 01/11/2021
जुने फेरफार क्र. (495) (1196) (1860) (2141) (2252) (2626) (2661) (2941) (3035) (3101) (3535) (3660) (3771) (4033) (4106) (9003) (9005)							सीमा आणि भूमापन चिन्हे :

गाव नमुना बारा (पिकांची नोंदवही)

। महाराष्ट्र जमीन महसूल अधिकार अभिलेख आणि नोंदवहा (तयार करणे व सुस्थितीत ठेवणे) नियम, १९७१ यातील नियम २९।

गाव :- जासई (553353)

तालुका :- उरण

जिल्हा :- रायगड

भूमापन क्रमांक व उपविभाग : 71अ/1ब/1/5/2

वर्ष	हंगाम	खाता क्रमांक	पिकाखालील क्षेत्राचा तपशील						लागवडीसाठी उपलब्ध नसलेली जमीन	जल सिंचनाचे साधन	शेरा				
			मिश्र पिकाखालील क्षेत्र			निभळ पिकाखालील क्षेत्र									
			घटक पिके व प्रत्येकाखालील क्षेत्र	पिकाचे नाव	जल सिंचित	अजल सिंचित	पिकाचे नाव	जल सिंचित				अजल सिंचित			
(१)	(२)	(३)	*४	*५	*६	(७)	(८)	(९)	(१०)	(११)	(१२)	(१३)	(१४)	(१५)	(१६)
						हे.आर. चौ.मी	हे.आर. चौ.मी		हे.आर. चौ.मी	हे.आर. चौ.मी			हे.आर. चौ.मी		
2020-21	संपूर्ण वर्ष											गवत पड	1.7030		

टीप : *४ - मिश्रणाचा संकेत क्रमांक, *५ - जल सिंचित, *६ - अजल सिंचित

"शासकीय कामासाठी निशुल्क प्रत."

दिनांक :- 27/12/2021

सांकेतिक क्रमांक :- 2724000102820200001220211639

तिलाठी सजा जासई

(नाव :- भगवान पदु वाघीलकर)

तलाठी साक्षात :- जासई तालुका :- उरण जि :- रायगड

भगवान पदु वाघीलकर

27 DEC 2021

SEVEN TWELVE EXTRACT (7/12)
VILLAGE RECORD FORM NO. 7, 7A AND 12

Name of Village :Jasai Tal : Uran Dist: Raigad

New Gut. No 71 /A (Old Survey No.)	Hissa No. 1/B/1/5/2	Name of Owner Matyujay Manohar Patil Mayuresh Manohar Patil Matikesh Manohar Patil	Khata No. 10322,10387 Other right holders. Acquisition Act 35.
Local Name of Land	--	Authorized signatory Yashwant N. Ghotkar from Government of India.	3711 Prohibition of non-forest use without prior permission of other Central Government.
Area of land :	Ha. R.		
Varkas Land	01-50-30		
Pot Kharaba (Waste Land)	00-20-00		
Total Area	01-70-30		
	Rs. P.	(4033) (4133) (495) (1196) (1860) (2141) (2252) (2626) (2661) (2941) (3035) (3101) (3535) (3660) (3771) (4106) (9003) (9005)	Modified area under Maharashtra Industrial Development Corporation
Land Revenue Assessment	3-51		
Extra Charges			

Year	Name of Cultivator	Area	Type of Farming	Crop & Cultivation	Area in Hectors	Remarks

Above statement is true as per the village record in Marathi translated in English.

Sd/-
Signature of Talathi Saja Jasai
Date : -----

अहवाल दिनांक : 27/12/2021



महाराष्ट्र शासन

गाव नमुना सात (अधिकार अभिलेख पत्रक)

महाराष्ट्र जमीन महसूल अधिकार अभिलेख आणि नोंदवहा (तयार करणे व सुस्थितीत ठेवणे) नियम, १९७१ यातील नियम ३, ५, ६ आणि ७।
गाव :- जासई (553353) तालुका :- उरण जिल्हा :- रायगड

भूमापन क्रमांक व उपविभाग : 71/1/ब/1/अ/2

भू-धारणा पध्दती : भोगवटादार वर्ग -1

शेताचे स्थानिक नाव :

क्षेत्र, एकक व आकारणी	खाते क्र.	भोगवटादाराचे नांव	क्षेत्र	आकार	पो.ख.	फे.फा.	कुळ, खंड व इतर अधिकार
क्षेत्राचे एकक हे. आर. चौ.मी.	10036	सुजाता हरिष कालरा				(4115)	कुळचे नाव व खंड
अ) लागवड योग्य क्षेत्र		मौसमी मुकेश कालरा				(4115)	
जिरायत	0.40.00	सागाईक क्षेत्र	0.26.00	0.65			इतर अधिकार
बागायत		शासना तर्फे सिडको	0.14.00			(4115)	इतर
एकूण ला.पो. 0.40.00							केंद्रशासनाचे पुर्व परवानगी (2941)
क्षेत्र							शिवाय वनत्तर कामार बंदी. (2941)
ब) पोट-खराब क्षेत्र (लागवड अयोग्य)							प्रलंबित फेरफार : नाही.
वर्ग (अ)							शेवटचा फेरफार क्रमांक : 4115 व दिनांक : 09/07/2021
वर्ग (ब)							
एकूण पो.ख. 0.00.00							
एकूण क्षेत्र (अ+ब)	0.40.00						
आकारणी	0.65						
खुडी किंवा विशेष आकारणी							
जने फेरफार क्र. (2661) (2941) (3101) (3590) (4115)							सीमा आणि भूमापन चिन्हे :

गाव नमुना बारा (पिकांची नोंदवही)

महाराष्ट्र जमीन महसूल अधिकार अभिलेख आणि नोंदवहा (तयार करणे व सुस्थितीत ठेवणे) नियम, १९७१ यातील नियम २९।
गाव :- जासई (553353) तालुका :- उरण जिल्हा :- रायगड

भूमापन क्रमांक व उपविभाग : 71/1/ब/1/अ/2

वर्ष	हंगाम	खाता क्रमांक	पिकाखालील क्षेत्राचा तपशील						लामवडीसाठी उपलब्ध नसलेली जमीन	जल सिंचनाचे साधन	शेरा		
			मिश्र पिकाखालील क्षेत्र			निभळ पिकाखालील क्षेत्र							
			घटक पिके व प्रत्येकाखालील क्षेत्र	पिकाचे नाव	जल सिंचित	अजल सिंचित	पिकाचे नाव	जल सिंचित				अजल सिंचित	
(१)	(२)	(३)	*४ *५ *६	(७)	(८)	(९)	(१०)	(११)	(१२)	(१३)	(१४)	(१५)	(१६)
				हे.आर. चौ.मी	हे.आर. चौ.मी	हे.आर. चौ.मी	हे.आर. चौ.मी	हे.आर. चौ.मी	हे.आर. चौ.मी		हे.आर. चौ.मी		
2020-21	संपूर्ण वर्ष									गवत पड	0.4000		

टीप : *४ - मिश्रणाचा संकेत क्रमांक, *५ - जल सिंचित, *६ - अजल सिंचित

"शासकीय कामासाठी निशुल्क प्रत."

दिनांक :- 27/12/2021

सांकेतिक क्रमांक :- 2724000102820200001220211640

तलाठी सजा जासई

भगवान पदु वाघीलकर
तलाठी साहाय्यक जासई ता. उरण जि. रायगड

27 DEC 2021

SEVEN TWELVE EXTRACT (7/12)
VILLAGE RECORD FORM NO. 7, 7A AND 12

Name of Village :Jasai Tal : Uran Dist: Raigad

New Gut. No 71 /A (Old Survey No.)	Hissa No. 1/B/1/A/2	Name of Owner Sujata Harish Katara	Khata No. 10036, 10091 Other right holders. Acquisition Act 35. 2941 Prohibition of non-forest use without prior permission of other Central Government.
Local Name of Land	--	Mausami Mukesh Katara	
Area of land :	Ha. R.	CIDCO on behalf of the	
Varkas Land	00-40-00	government	
Pot Kharaba (Waste Land)	00-00-00	(4115) (2661) (2941) (3101)	
Total Area	00-40-00	(3590)	
	Rs. P.		
Land Revenue Assessment	0-65		
Extra Charges			

Year	Name of Cultivator	Area	Type of Farming	Crop & Cultivation	Area in Hectors	Remarks

Above statement is true as per the village record in Marathi translated in English.

Sd/-

Signature of Talathi Saja Jasai

Date : -----

गाव नमुना ६
फेरफार नोंदवही (फेरफार पत्रक)
[महाराष्ट्र जमीन महसुल अधिकार अभिलेख आणि नोंदवही (तयार करणे व सुस्थितीत ठेवणे) नियम, १९७१ यातील
नियम १०]

गाव :- जासई

तालुका :- उरण

जिल्हा :- रायगड

नोंदीचा अनुक्रमांक	संपादन केलेल्या अधिकाराचे स्वरूप	परिणाम झालेले भूमापन व उपविभाग क्रमांक	अधिकार्याचे नाव, आद्याक्षरी व शैरा
3771	<p>फेरफाराचा प्रकार : अनौदणीकृत नोंदीचा प्रकार : आदेश व दस्तावेज फेरफाराचा दिनांक : 01/10/2018 माहिती मिळालेचा दिनांक :- 29/08/2018 अधिकारी : उप अधिक्षक भूमी अभिलेख आदेश क्रमांक : जा.क्र.भूमापन/मौजे-जासई/एस आर/78/2018 जा.क्र.656/ आदेश दिनांक : 26/07/2018</p> <p>बाजूस दाखल केलेल्या जमिनीचे मा. उप अधिक्षक भूमी अभिलेख उरण यांचे कडील क्र. भूमापन/आकारफोड/मौजे-जासई/एस आर/६५६/७८/२०१८ जा.क्र. उरण दिनांक २६/७/२०१८ रोजीचेच दुरुस्ती आकारफोड पत्रक आलेवरून</p> <p>पोट व फाळणी नंबर सर्व्हेनपोटहि.नं.--- एकुण---पोट.ख.---बाकी क्षेत्र--- आ. ७१अ/१ब/१/५--- ४-६२-३--- ०-५४-२--- ४-०८-१--- ९-५२ नवीन हिस्सा नंबर हि.नं.--- एकुण क्षेत्र--- पो.ख.---बाकी क्षेत्र--- आकार--- कब्जेदाराचे नांव ७१अ/१ब/१/५२---१-७०-३--- ०-२०-०--- १-५०-३--- ३-५१--- श्री.मनोहर गणेश पाटील</p> <p>७१अ/१ब/१/५१---२-९२-०---०-३४-२---२-५७-८---६-०१--- श्री. जगदीश गणेश पाटील १-४६-०० श्री. विलास गणेश पाटील १-४६-०० ७१अ/१ब/१/५ ४-६२-३ ०-५४-२ ४-०८-१ ९-५२. ७१अ/१ब/१/५ ४-६२-३ ०-५४-२ ४-०८-१ ९-५२</p> <p>वरील प्रमाणे मुळ ७/१२ बंद करून त्यांचे नविन हिस्से व खातेदारांच्या वहीवाटीनुसार तसेच नावांसह दुरुस्ती आकारफोड प्रमाणे नावे ७/१२ सदरी दाखल करण्यात आली आहे. उप अधिक्षक भूमी अभिलेख उरण यांचे कडील क्र. दुरुस्ती गटबुक व आकारफोड पत्रक मोरनं. १४९/२०१८ व दुरनं. ७८/२०१८ तसेच एस आर ३७/ उरण दिनांक २६/७/२०१८ रोजीचे तसेच आकार फोड तसेच भूमापन/आकारफोड/मौजे-जासई/एस आर/६५६/७८/२०१८ जा.क्र. उरण दिनांक २६/७/२०१८ रोजीचे पत्र व लगत मा. तहसिलदार उरण याचे कडील जा.क्र./हक्कनोंद/कात ५/आकार फोड पत्रक अंमल / जासई /स.नं.७१अ/१ब/१/५/७८१३-२०१८ दिनांक ६/८/२०१८ रोजीचे पत्रावरून नोंद केली.</p>	<p>71/ अ/१/ब/१/५/१, 71 अ/1 ब/1/5/2, 71 अ/१/ब/१/५/.</p> <p>एकूण :- 3</p>	<p>मे. उपअधिक्षक भूमी अभिलेख यां ज कडील भूमापन/आकारफोड/मौजे-जासई/एस आर/६५६/७८/२०१८ जा.क्र. उरण दिनांक २६/७/२०१८ रोजीचे पत्र व लगत मा. तहसिलदार उरण याचे कडील जा.क्र./हक्कनोंद/कात ५/आकार फोड पत्रक अंमल / जासई /स.नं.७१अ/१ब/१/५/७८१३-२०१८ दिनांक ६/८/२०१८ च पत्र पाहीले. वर्दी नोटीस रूजु. नोंद प्रमाणित</p> <p>(नरेंद्र लक्ष्मण जोशी) मंडळ अधिकारी:- जासई ता.: उरण जि.: रायगड दि.: 20/11/2018</p>

27 DEC 2021

हितसंबंधितांना नोटीस बजावल्याचा दि.
फेरफार नोंद निर्गतीचा दि. 20/11/2018

(दिनकर लक्ष्मण पवार)
तलाठी
जासई साझा जासई ता. उरण जि. रायगड

"शासकीय कामासाठी निशुल्क प्रत."

दिनांक :- 27/12/2021

सांकेतिक क्रमांक :- 2724000102820200001220213642

तलाठी सजा जासई

तहसिल-उरण

भगवान पदु वाघीलकर

(नाव :- भगवान पदु वाघीलकर)

तलाठी साझा :- जासईता :- उरण जि :- रायगड

27 DEC 2021

MAPS