

# Office of The District Collector Banda


No. 817 / A-35 / C.D-I

Date 15.6.18.


## To whom so ever It May Concern


In Compliance of The Ministry of Environment and Forests (MOEF), Government of India's Letter No. 11-9/98-FC (pt) dated 28<sup>th</sup> October 2014 it is certified that 31.580 hectares of forest land proposed to be diverted in favour of Public Works Department, (Construction Division-1) Banda U.P for Four Lane from Km. 35.000 to Km. 60.825 & K.B. Road from Km. 0.000 to 1.500 falls within jurisdiction of Naraini Tehsil in District Banda.

It is further certified that the proposed diverted land does not have any recognized rights of Primitive Tribal Groups and Pre Agriculture Communities are being aggregated and the forest land proposed to be diverted which was notified as "Protected Forest" less than 75 years prior to the 13 Day of December 2005 and is located in 10 villages i.e. Naraini, Shankar purwa, Gudha Kalan, Barcha, Basrehi, Baruwa-Kalinjar, Bariyarpur, Sauta, Katra Kalinjar, Kalinjar having no recorded population of schedule tribes as per census of 2001 and 2011.

  
Divisional Forest Officer  
Forest and Wild Life Division  
Banda

  
Signature 15.6.18  
(Full Name and Official Seal)  
of The District Banda

  
14.6.18  
SDM (N)

  
14/06/18