

JIO DIGITAL FIBRE PRIVATE LIMITED

CIN: U64200GJ2018PTC105652

No.89, Radhakrishnan Salai, Mylapore, Chennai 600 004.

To
The District Forest Officer,
Theni Division,
Theni.

Madam,

Sub : Forests – Forest (Conservation) Act 1980 – Proposal for diversion of 0.193 ha of forest land for laying of underground Optical Fibre Cable along the Cumbam Kumuli NH road from Lower Camp to Kumuli through Suranganar RF – Proposed area lies within Tiger Corridor Area – Submission of Wildlife Clearance application – Regarding

Ref : 1. Our proposal No. FP/TN/OFC/116522/2020
2. District Forest Officer, Theni C. No. 7782/2018/D, dated 31.05.2022.

With reference to the above subject, I wish to state that the application for wildlife clearance has been applied in the Parivesh portal as instructed by the District Forest Officer vide reference 2nd cited, since some portion of the proposed area falls within tiger corridor. Copy of the application is also enclosed for your kind perusal.

This is for favour of kind information and early orders.

Encl.: As stated above.



Authorized Signatory
M/s Jio Digital Fibre Pvt Ltd,
Dr.Radhakrishnan Road, Mylapore, Chennai-4.

Wild Life Report

Form for seeking recommendation of Standing Committee of NBWL/SBWL.

PART - I & II (To be filled up by User Agency)

A. General Details

A-1. Project Details

(i). Forest Clearance Required?: Yes

(a). Forests Clearance Type : Fresh

(ii). Proposal No. : FP/TN/OFC/116522/2020

(iii). Name of Project: Laying of underground OFC along Cumbam-Cumuli NH road from Lower camp to Kumuli through Suranganar RF

(iv). Short narrative of the Project : Laying of underground OFC along Cumbam-Cumuli NH road from Lower camp to Kumuli through Suranganar RF in Theni District

(v). State : Tamil Nadu

(vi). Category of the Project : Optical Fibre Cable

(vii). Shape of project land : Linear

(viii). Distance of the project from the boundary of the Protected Area (in km.): 0

(ix). Estimated cost of the Project(Rupees in lacs) : 20

(x). Total period for which clearance is required (in year): 99

(xi). Total Project Area(in ha.): 0.193

(xii). Area of Forest Land required for this Project(in ha.): 0.193

(xiii). Non-Forest Land required for this Project (in ha.): 0

(xiv). Forest Land within Protected Area(in ha.): 0.193

(xv). Non-forest Land within Protected Area (in ha.): 0

(xvi). Project Area under Protected Area(in ha.): 0.193

(xvii). Project Area under Non-Protected Area (in ha.): 0

(xviii). Project Area inside Wildlife Sanctuaries(in ha.): 0.193

(xiv). Project Area outside Wildlife Sanctuaries(in ha.): 0

(xv). Project Area inside Conservation Reserve(in ha.): 0

(xvi). Project Area outside Conservation Reserve(in ha.): 0

(xvii). Project Area inside National Park(in ha.): 0

(xviii). Project Area outside National Park(in ha.): 0

(xix). Project Area inside Ecologically Sensitive Zone(in ha.): 0

(xx). Project Area outside Ecologically Sensitive Zone(in ha.): 0

A-2. Details of User Agency

(i). Name : JIO DIGITAL FIBRE PRIVATE LIMITED

(ii). Address1 : No 89 Dr RADHAKRISHNAN SALAI MYLAPORE CHENNAI 04

(iii). Address2 : NIL

(iv). State : Tamil Nadu

(v). District : Chennai

(vi). Pin : 600004

(vii). Landmark : RELIANCE TOWER

(viii). Email address : jiotn.scorow@ril.com

(ix). Landline Telephone No. : 40232575

(x). Fax No. : 43320725

(xi). Mobile No. : 7010209251

(xii). Website (if any) : NIL

(xiii). Legal status of User Agency : Private

A-3. Details of Person Making Application

(i). First Name: TT BALSAMY

(ii). **Middle Name:** NIL

(iii). **Last Name:** THIRUNAGALINGAM

(iv). **Gender:** Male

(v). **Designation:** STATE COORDINATE OFFICER RoW

(vi). **Address 1:** No 89 Dr RADHAKRISHNAN SALAI MYLAPORE CHENNAI 04

(vii). **Address 2:** NIL

(viii). **State:** Tamil Nadu

(ix). **District:** Chennai

(x). **Pin:** 600004

(xi). **Landmark:** RELIANCE TOWER

(xii). **Email Address:** jiotn.scorow@ril.com

(xiii). **Landline Telephone No.:** 40232575

(xiv). **Fax No.:** 04443320725

(xv). **Mobile No.:** 7010209251

(xvi). Upload a copy of documents in support of the competence/authority of the person making this application to make application on behalf of the User Agency: [Annexure copy of documents in support of the competence](#)

B. Details of Land required for the Project

B-1. Details of Protected Area

B-1.1 No. of Divisions involved in Protected Area

Division wise details of land			
S.no	Division Name	Protected Area Name	Project Area under Protected Area
1.	Theni	Srivilliputhur Megamalai Tiger Reserve	0.193

B-1.2 Details of Districts involved




District wise breakup			
S.no	District Name	Project Area under Protected Area(ha.)	Project Area under Non-Protected Area(ha.)

1.	Theni	0.193	0
----	-------	-------	---

B-1.3 Component wise breakup

Component wise breakup			
S.no	Component	Project Area under Protected Area(ha.)	Project Area under Non-Protected Area(ha.)
1	Linear	0.193	0

C. Maps of protected area

Division 1. : Theni											
(i). Project Area under Protected Area (in ha.) : 0.193											
(ii). Nature of the Project : Linear											
(iii). No. of Segments : One											
<table border="1"> <thead> <tr> <th colspan="3">Patch/Segment wise details</th> </tr> <tr> <th>Segments</th><th>Protected Area of segment(in ha.)</th><th>KML file of protected area of segment</th></tr> </thead> <tbody> <tr> <td>1.</td><td>0.193</td><td>  View File </td></tr> </tbody> </table>			Patch/Segment wise details			Segments	Protected Area of segment(in ha.)	KML file of protected area of segment	1.	0.193	 View File
Patch/Segment wise details											
Segments	Protected Area of segment(in ha.)	KML file of protected area of segment									
1.	0.193	 View File									
(iv). copy of Survey of India Toposheet indicating boundary of protected area: Annexure Survey of India Toposheet											
(v). scanned copy of the Geo-referenced map of the protected area prepared by using DGPS or Total Station: Annexure scanned copy of the Geo-referenced map											

D. Justification for locating the Project in protected area and details of alternates examined :(i). copy of note containing justification for locating the Project in protected area: [Annexure Justification](#)

(ii). Whether a copy of map indicating location of alternative examined is required to be provided: No

(a). Reason for not providing such map There is no alternate non forest land available an

E. Employment likely to be generated

(i). Whether project is likely to generate employment?: Yes

(a). Permanent/Regular Employment(Number of persons): 2

(b). Temporary Employment(Number of person-days): 25

F. Displacement of People due to the project, if any

(i). Whether project involve displacement?: No

G. Status of Environmental clearance

(i). Whether the Project requires Clearance under the Environment (Protection) Act 1986 ? : No

H. Whether proposal is for investigation/survey

(H-1). Whether proposal is for investigation/survey? : No

(H-2). Details of the Bio diversity Impact Assessment report in case the proposal involves use of more than 50 ha. NP/WLS.

(a).Copy of the Bio diversity Impact Assessment report: [Annexure Copy of Bio diversity Impact Assessment report](#)

(H-3). Information on the projects undertaken by the proponent agency in the past in Protected Areas

(a).Upload file: [Annexure Information on the projects undertaken by the proponent agency in the past in Protected Areas](#)

(H-4). Details regarding compliance of the conditions on each proposal

(a).Upload file: [Annexure Details regarding compliance of the conditions on each proposal](#)

(H-5).Whether any matter related to the project is sub judice in any court of law?: No

Documents		
S.No	Uploaded Additional Info. Files	Remarks
1	Additional Info.	Area requirement
2	Additional Info.	No alternate land by collector
3	Additional Info.	GPS coordinates
4	Additional Info.	Google Earth
5	Additional Info.	Collector NoC

Print page

□