


**JOINT INSEPCION REPORT UNDER FOREST CONSERVATION ACT, 1980 FOR FOREST CLEARANCE**


S.No	Particulars	Report																		
1	Name of Project	<b>Bharath to Keshwan upto Ingwan gali road</b>																		
2	Brief Project Report	<b>The proposed road is being built by PWD user agency to provide alternate connectivity between Doda and Kishtwar districts. It encompasses the route towards district Doda side. It shall also provide connectivity to habitation namely Bharath Upper Bharath, Nagni Dhar, Hilla And Thathri Dhar etc. with population more than 7000 people which have remained most backward, negelected and deprived of basic amenities.</b>																		
3	Area of Project	<b>6.77Ha</b>																		
4	Date of Joint Inspection	<b>05-07-2020</b>																		
5	Participant Name Designation Department	<b>Official of PWD (R&amp;B) Spl Sub Division Doda (Govt of UTof J&amp;K ) Forest staff Kuntwara Range (Department of Forest)</b>																		
6	Details of land( in ha) Private land State land <b>Forest Land</b> Total Land Involved	Nil  6.77 Ha																		
7	Legal Status of Forest land (Gaucharan Khasmal Reserve Forest Any other)	<b>Forest land (Reserve Forest)</b>																		
8	Item wise break up of Forest land required as per project	<table border="1"> <thead> <tr> <th rowspan="2">Name of the village</th> <th rowspan="2">Item of work/purpose</th> <th colspan="2">Forest land required</th> </tr> <tr> <th>Length &amp; width (in mtrs)</th> <th>Area (in Hac)</th> </tr> </thead> <tbody> <tr> <td>Bharath</td> <td>Construction of Bharath to Keshwan upto Ignwan Gali</td> <td>10700 x 6</td> <td>6.42Hac</td> </tr> <tr> <td></td> <td>7 Dumping sites</td> <td>25 x 20</td> <td>0.35Hac</td> </tr> <tr> <td colspan="3">Total area required for the project</td> <td>6.77 Hac</td> </tr> </tbody> </table>	Name of the village	Item of work/purpose	Forest land required		Length & width (in mtrs)	Area (in Hac)	Bharath	Construction of Bharath to Keshwan upto Ignwan Gali	10700 x 6	6.42Hac		7 Dumping sites	25 x 20	0.35Hac	Total area required for the project			6.77 Hac
Name of the village	Item of work/purpose	Forest land required																		
		Length & width (in mtrs)	Area (in Hac)																	
Bharath	Construction of Bharath to Keshwan upto Ignwan Gali	10700 x 6	6.42Hac																	
	7 Dumping sites	25 x 20	0.35Hac																	
Total area required for the project			6.77 Hac																	
9	Whether any National park , Wild life Sanctuary involved or not	<b>No</b>																		

10	Enumeration list of Forest Crops	Enclosed
11	Density of Crop (m%)	50% (Canopy density 0.5)
12	Legal Status of private land as per 1951-52 survey record	Forest Land
13	Type of Vegetation Top Canopy Middle Canopy Ground Flora	Kail  Ground flora
14	No. of felling trees/poles and other Forest produce involved or not, If yes indicate details of plot etc	519
15	Geographical Reference/ Polygon	Enclosed
16	Compartment	58/k , Beat Bharath , Block Bharath of Kuntwara Range
17	GPS Co-ordinates	Enclosed
18	Toposheet map of Proposed area	Enclosed
19	Brief observation of inspection team	On inspection, it has been found that area is moderately prone to erosion with forest vegetation having canopy density varying form 0.1 to 0.5. The area needs intensive necessary to prevent soil erosion to preserve the pristine nature of forest slope of the terrain ranges from 5° to 30°.
20	Any other aspects related to project in forest area.	PWD (R&B) Road

Representative of :-


User Agency PWD (R&B) Spl Sub Division Doda

  
Assistant Executive Engineer  
W.D. (R&B) Sub-Division (Exst)  
DODA


c/s  
  
Assistant Executive Engineer  
W.D. (R&B) Sub-Division  
DODA

Forest Department:

  
Forest Guard.

  
Range Officer  
Kuntwara Range  
Doda

  
Range Officer  
Kuntwara Range  
Doda

  
Divisional Forest Officer  
Doda Forest Division  
Doda