

Report FormA

forestsclearance.nic.in/UserAccount/ReportA.aspx



03 Jun 2015 11:56:44 Logout

User Name: [Gowthaman]
State: [Tamil Nadu]
Role : [Applicant]

My Account ▾ My Proposals Environment Clearance ▾ My Proposals Forest Clearance ▾ My Proposals Wildlife Clearance ▾ Help ▾


View Report of Submitted Proposals

Help

Click on  this icon for Viewing Report on Allocation of Fresh forest land(Form-A), 

Enter value for Search:

Search

Sno.	Proposal No.	Proposal Name	Category	User Agency Name	Area Applied (ha.)	Proposal physically received on	Proposal Status	View Report on Allocation of Fresh forest land(Form-A)
1	FP/TN/IRRIG/13024/2015	Nandhan Channel (Minor irrigation Canal)	Irrigation	PUBLIC WORKS DEPARTMENT	0.176	01 Jun 2015	Under Examination	

An innovative e-Governance initiative of MoEFCC for Transparent and Responsive Governance.
For any clarification, kindly contact at(011-24695407 or may send E-Mail monitoring-fc(at)nic(dot)in.)

© Content Owned, Updated and Maintained by Ministry of Environment, Forests and Climate Change, Government of India

For any Technical support, Please Contact: Environment, Forests and Climate Change Informatics Division (EFCCID), NIC, New Delhi, monitoring-fc(at)nic(dot)in

start New Tab - Google Ch... Report FormA - Googl... 11:56 AM

K. Gowthaman
Assistant Executive Engineer, P.W.D.,
W.R.O. Lower Pennaiyar Basin, Sub-Dn.,
Tindivanam - 604 002

FORM - A

Form for seeking prior approval of Central Government under section 2 of the Forest(Conservation) Act,1980 for Diversion of fresh forest area

PART - I

(To be filled up by User Agency)

A. General Details**A- Project Details****1.**

(i). Proposal No. : FP/TN/IRRIG/13024/2015

(ii). Name of Project for which Forest Land is required : Nandhan Channel
(Minor irrigation Canal)

(iii). Short narrative of the proposal and Project/scheme for which the forest land is required : The Nandhan Channel project was proposed to divert the surplus water from thuringalar river through the Kiranur anicut in Samanthakuppam village of Thiruvannamalai district to feed an extent of 6654.38 Acres through 36 tanks in Thiruvannamalai and Villupuram districts. By implementing this project

(iv). State : Tamil Nadu

(v). Category of the Project : Irrigation

(vi). Shape of forest land proposed to be diverted : Linear

(vii). Estimated cost of the Project(Rupees in lacs) : 988.8

(viii). Total Area of Forest Land proposed for diversion(in ha.): 0.176

(ix). Total Area of Non-Forest Land proposed for diversion(in ha.): 0.159

(x). Total period for which the forest land is proposed to be diverted(in years): 50

A- Details of User Agency
2.

(i). Name : PUBLIC WORKS DEPARTMENT

(ii). Address1 : o/o the Executive Engineer, PWD, WRO, Lower Pennaiyar Basin Division, Villupuram.

(iii). Address2 : NIL

(iv). State : Tamil Nadu

(v). District : Viluppuram

(vi). Pin : 605602

(vii). Landmark : Opp to Agriculture Market

(viii). Email address : lpbvpm@gmail.com

(ix). Landline Telephone No. : 222889

(x). Fax No. : 222889

(xi). Mobile No. : 9443710209

(xii). Website (if any) : NIL

(xiii). Details of Proposals seeking prior approval of Central Government under the Act for diversion of forest land submitted by the User Agency in the past

List of proposal submitted in Past							
S.no	Proposal Status.	Proposal No.	Moef File No.	Area Proposed for Diversion(Ha.)	Area Diverted(Ha.)	Date of In-Principle Approval	Date of Final Approval
NIL							

(xiv). Legal status of User Agency : State Government

A-
3. Details of Person Making Application

(i). First Name: Gowthaman

(ii). Middle Name: NIL

(iii). Last Name: Kannan

(iv). Gender: Male

(v). Designation: Assistant Executive Engineer

(vi). Address 1: o/o the Assistant Executive Engineer, PWD,WRO, Lower
Pennaiyar Basin SubDivision,Tindivanam

(vii). Address 2: NIL

(viii). State: Tamil Nadu

(ix). District: Viluppuram

(x). Tehsil: Tindivanam

(xi). Pin: 604002

(xii). Landmark: Near to flyover

(xiii). Email Address: lpbvpm@gmail.com

(xiv). Landline Telephone No.: 222889

(xv). Fax No.: 04146222889

(xvi). Mobile No.: 9443710209

(xvii). Copy of documents in support of the competence/authority of the person making this application to make application on behalf of the User

Agency: 

B. Details of land required for the Project

- B- Details of proposal seeking prior approval of Central Government under the Act for diversion of forest land for the Project already
1. submitted in the past

(i). Whether any proposal seeking prior approval of Central Government under the Act for diversion of forest land required for the project has been submitted in the past?. : No

- B- Details of forest land proposed to be diverted
2.

B-2.1 Details of Divisions involved

Details of Divisions involved			
S.no	Division Name	Forest Land(ha.)	Non-Forest Land(ha.)
1.	Viluppuram	0.176	0.159

B-2.2 Details of Districts involved

District wise breakup			
S.no	District Name	Forest Land(ha.)	Non-Forest Land(ha.)
1.	Viluppuram	0.176	0.159

B-2.3 Village wise breakup






Villages wise breakup			
S.no	Village	Forest Land(ha.)	Non-Forest Land(ha.)
1	So.Kuppam	0	0.159
2	Pakkamalai RF	0.176	0

B-2.4 Component wise breakup

Component wise breakup			
S.no	Component	Forest Land(ha.)	Non-Forest Land(ha.)

1	so.kuppam	0	0.159
2	Pakkamalai RF	0.176	0

C. Maps of forest land proposed to be diverted

Division 1. : Villupuram										
<p>(i). Area of forest land proposed to be diverted(in ha.) : 0.176</p> <p>(ii). : Linear</p> <p>(b). No. of Segments : One</p> <table border="1" style="width: 100%; border-collapse: collapse; margin: 10px 0;"> <thead> <tr> <th colspan="3" style="text-align: center;">Segment wise details</th> </tr> <tr> <th style="width: 15%;">Segments</th> <th style="width: 35%;">Segment Area(in ha.)</th> <th style="width: 50%;">Kml File of Segments</th> </tr> </thead> <tbody> <tr> <td style="text-align: center;">1.</td> <td style="text-align: center;">0.176</td> <td style="text-align: center;">  View File </td> </tr> </tbody> </table> <p>(iii). Copy of Survey of India Toposheet indicating boundary of forest land proposed to be diverted: </p> <p>(iv). Scanned copy of the Geo-referenced map of the forest land proposed to be diverted prepared by using GPS or Total Station: </p>		Segment wise details			Segments	Segment Area(in ha.)	Kml File of Segments	1.	0.176	 View File
Segment wise details										
Segments	Segment Area(in ha.)	Kml File of Segments								
1.	0.176	 View File								

D. Justification for locating the Project in forest land and details of alternatives examined:

(i). Copy of note containing justification for locating the Project in forest land: 

(ii). Whether a copy of map indicating location of alternative examine is required to be provided: No

(a). Reason for not providing such map The Nandhan channel existed from 1976.

E. Employment likely to be generated

(i). Whether the Project is likely to generate employment?: No

F. Displacement of People due to the Project, if any

(i). Whether Project involves displacement?: No

G. Details of Cost-Benefit analysis for the Project

(i). Whether the Project requires Cost-Benefit analysis?: No

H. Status of Environmental Clearance

(i). Whether the Project requires Clearance under the Environment (Protection) Act 1986 ? : No

I. Status of Wildlife Clearance

(i). Whether the Project or a part thereof is located in any Protected Area or their Eco sensitive zone? : No

J. Applicability of special provisions governing Scheduled Areas

(i). Whether the Project or a part thereof is located in a Scheduled Area? : No

K. Status of settlement of rights under the Forest Rights Act, 2006 on the forest land proposed to be diverted

(i). Whether the process for settlement of Rights under the Forest Rights Acts 2006 on the forest land proposed to be diverted has been completed? : No

L. Details of land identified for Compensatory Afforestation

(i). Whether non-forest or Revenue forest land is required to be provided by User Agency?: NIL

(ii). Whether the area of non-forest land or Revenue forest land required to be provided by User Agency for raising Compensatory Afforestation is less than area of forest land proposed to be diverted ? : NIL

(iii) . Reason for not providing Non-Forest Land: NIL

M. Hydel/Irrigation/Multipurpose Project











(i). Installed power generation capacity of the Project(in MW): NIL

(ii). Total command area of the Project(in ha.): 2692

(a). Copy of the approval of competent authority to the Catchment Area Treatment Plan (CAT Plan): 

(b). Copy of the approved CAT plan: 

Additional information Details

Documents		
S.No	Documents	Remarks
1		
2		
3		
4		
5		
6		
7		
8		
9		
10		

Print page