

VAN BILTAC
MISCELLANEOUS
FEBRUARY 10, 1960.

No. 155/31V-331-50-Whereas the Government, Uttar Pradesh is of the opinion that making of enquiry and record contemplated under sub-section (3) of section 29 of the Indian Forest Act, 1927 (Act No. XVI of 1927), will occur in each length of time as in the meantime to endanger the right of the State Government. Now, therefore, in exercise of the powers conferred by the proviso to the aforesaid sub-section and by sub-section (1) of the said section, read with section 20-A of the aforesaid Act, The Government of Uttar Pradesh is pleased to declare that pending such enquiry and record the provisions of Chapter IV of the schedule hereto.

SCHEDULE

District	S. No	Name of road	Mile to be declared as Reserved or protected Forest						Description of Boundary
			M.	Ft	M.	Ft	M.	Ft	
1	2	3	4	5	6	7	8	9	
Meerut	1.	Meerut, Baghpat road	3	0	0	31	2	0	The boundary of the land has been demarcated on the ground by stone pillars.
	2.	Baghpat - Saharanpur	1	0	0	24	2	0	
	3.	Baraut - Chaprauli	1	0	0	9	0	0	
	4.	Baghpat-Loni Shudra	0	0	0	17	2	250	
	5.	Meerut-Mawana	2	0	0	17	0	0	
	6.	Meerut-Bulandshahr	2	0	0	29	0	0	
	7.	D.R.M.Road.	41	0	0	55	0	0	
	8.	GT.Road	870	0	0	873	4	0	
	9.	Begamabad-Basatikri	1	0	0	6	0	0	
	10.	Morad nagar Railway Feeder.	0	0	0	0	2	106	
	11.	Modinagar Railway Feeder.	0	0	0	0	0	640	
	12.	Mohiddenpur Railway Feeder	0	0	0	0	4	10	

दायाँ अति प्रमाणित

3

(Mukesh Kumar Thakur)
Executive Engineer
N.H. Division, PWD, Etawah

13/5/2019
प्रमाणित निदेशक
सामाजिक कालि की प्रणाम
ए. ए. ए.

13. Meerut - saradhana Road	4	12	3	320	-do-
14. Dauraha-Sardhana	0	6	4	260	-do-
15. Bulandshahr - Siyanagarh Road	24	0	0	31 nad mile 32 lg. lto 3 +200	-do-
16. Meerut Barcilly	23	5	0	31 3 200	-do-
17. Nanital High way Rt. No. 24	28	6	0	28 8 0	-do-
	3	1	0	3 3 0	
18. G.T. Road (Ghaziabad to Uttar Pradesh Border)	874	0	548	879 2 70	-do-
			6	1 251	
19. Ghaziabad- Hapur Road	1	0	0	21 6 249	-do-
				6 338	
20. Hapur- Garh Road	1	0	484	19 4 70	-do-
2. Muzaffar 1. D.R.M. Road	56	0	0	91 0 0	The boundary
nagar 2. Khatauli- Jansath-					of the land has
Miranpur- Bijnore	24	6	0	2 0 31	been
3. Muzaffarnagar-Shamli					dcmarcated on
Kairana	2	0	0	31 0 0	the ground by
4. Muzaffarnagar- Saharanpur					M77 of D.R.M. road to M.10 stone pillars.
5. Muzaffarnagar-Bijnore					of Muzaffarnagar Saharanpur road
					Mile 73 D.R.M road.
6. Morna-Sucartal					Mile 21 of Bijnore road
7. Muzaffarnagar- Budhana	0	0	0	3 0 0	-do-
8. Muzaffarnagar Baghpat road	24	0	0	53 3 0	-do-
					From village Taoli to mile stone 7 to Budhana

आपापति प्रमाणित

13/5/2019
प्रमाणित दिनांक
सांख्यिक्य कार्यालय इलाहाबाद
पदा

4


(Mukesh Kumar Thakur)
Executive Engineer
N.H. Division, PWD, Etawah

1. Saharanpur- Baglipat Delli	1	0	100	21	0	0	-do-
2. Saharanpur- Chakrata road	0	1	100	27	0	0	-do-
3. Delli -Rajpur- Mussoorie road	19	0	0	128	0	0	-do-
4. Saharanpur - Dehradun road	0	0	0	14	0	116	-do-
5. Saharanpur -Nalaur- gangoh road	1	4	330	27	5	230	-do-
6. Gangoh - Titeron road	2	3	0	9	7	370	-do-
7. Roorkee goods Shed road	00	0	0	0	4	14	-do-
8. Roorkee -Railway. Feeder	0	0	0	0	4	644	-do-
9. Roorkee by pass road	0	0	0	2	0	137	-do-
10. Manglaur- Landhaura	0	0	0	4	5	0	-do-
11. Roorkee- Landhaura	0	0	0	0	7	140	-do-
12. Nawahganj Road	0	0	0	0	7	140	-do-
13. Railway station at Saharanpur	0	0	0	0	2	220	-do-
14. Roorkee-Hardwar Road	6	0	0	9	0	0	-do-
	11	0	0	13	0	0	
	16	0	0	19	0	0	
15. Overhead Bridge by pass road	0	0	0	0	5	355	-do-
16. H.B. road	0	0	0	3	0	0-3mile	The boundary
17. Saharanpur-Ambala	0	0	0	14	5	313	of the land
				14			mile frg. has been
							demarkated on
							the ground by

दस्तावेज प्रमाणित

5

MKans
(Mukesh Kumar Thakur)
 Executive Engineer
 N.H. Division, PWD, Etawah

Dr. B. S. Singh
 प्रमाणित निदेशक
 सामुहिक कार्यालय
 एतवा

1	2	3	4	5	6	7	8
5. Etah							
1.	Grand Trunk road	769	0	0			-do-
2.	Etah-Kasganj road	0	0	15	4	0	-do-
3.	Bacilly-Mathura road	40	0	75	0	0	-do-
4.	Turda-Baswah road	10					-do-
5.	Etah Jalesar road	0	0	625	33	0	0
6.	Etah Aligarh road	0	0	124	32	0	0
7.	Etah-Shikohabad road	0	0	360	12	0	0
7. Aligarh							
1.	Aligarh-Atrauli road	3	0	0	17	0	0
2.	Aligarh-Ramghat	18	0	0	243	1/8	0
3.	Aligarh-Kasampur	1	0	0	9	4	0
4.	Aligarh-Anupshahar	6	0	0	13	0	0
5.	Aligarh-Tapal road	1	0	0	32	0	0
6.	G.T. Road	770	0	0	818	0	0
7.	Agra-Aligarh	24	0	0	52	0	0
8.	Gomat-Bajn road	1	0	0	5	0	0
9.	Aligarh-Shadow factory	0	0	0	1	0	80
10.	Sumna Railway feeder	0	0	0	2	262	
11.	Nanu-Dadron road	1	0	0	10	0	0
12.	Bacilly-Mathura road	76	0	0	113	0	0
13.	Sikandra Rao Railway Feeder Road	0	0	0	0	3	420
14.	Hatras-Iglas road	1	0	0	10	0	0
15.	Aligarh-raya road	2	0	0	27	0	0
16.	Hatras Junction Railway Feeder Road	0	0	0	0	1	510
8. Bulandshahr							
1.	G.T. Road	818	0	0	870	0	0
2.	Meerut-Bulandshahr	29	0	0	43	6	60
3.	Dadri Railway Feeder	0	0	0	4	243	
4.	Sikdrabad Dankaur Railway Feeder Rd.	0	0	0	4	1	534

(Mukesh Kumar Thakur)

Executive Engineer

N.H. Division PWD Etawah

6


दायालु प्रमाणित

13/5/2019
प्रमाणित निदेशक
सांख्यिक वित्तिकी इकाय
एच

1	2	3	4	5	6	7
5.	Debai-Esraula					
	Chandausi road	0	0	0	4	7 200 -do-
6.	Khurja Jawar road	9	1	220	27	2 231 -do-
15	Mathura 1. Mathura- Goverdhan					
	road	0	0	0	17	1 207 -do-
2	Mathura-Vrindaban	0	0	0	6	1 10 -do-
3	Mathura- Mathura	113	0	0	128	0 0 -do-
4.	Vindaban Chati- Kara					
	Ral road	0	0	0	0	1 220 -do-
5.	Agra- Aligarh road	13	0	0	23	0 0 -do-
6.	Kosi-Nandgaon Barsana	0	0	0	11	0 0 -do-
7.	Nandgaon-Kama	6	1	525	9	3 156 -do-
8.	Mathura-Etahn	1	0	0	12	2 330 -do-
9.	Govardhan-radhakund	0	0	0	2	3 241 -do-
	of Koshi Nandgaon Barsana Road					
10.	Chatta-Shergarh	6	0	0	8	5 425 -do-
11	Baldeo- Sadabad- Jalea-					
	road	12	2	330	36	5 60 -do-
12	Raya-Nohjheel road	0	0	0	25	3 580 -do-
13.	Shergarh- Nohjheel	0	0	0	12	4 630 -do-
	sanjia gomati road					
14.	Holi Darwaja road	0	0	0	1	0 387 -do-
15.	Kitham Rly. Feeder road	0	0	0	0	4 60-do-
16.	Farah road	0	0	0	0	2 618 -do-
17.	Bad Feeder Rly.	0	0	0	0	0 308 -do-
	Feeder Road.					
18.	Chatikara Rly Feeder					
	road	0	0	0	0	1 650 -do-
19.	Ajhal Railway Feeder					
	road	0	0	0	0	5 654 -do-
20.	Chatta Rly Feeder road	0	0	0	0	1 418 -do-
21.	Goberdhan Feeder road	0	0	0	0	2 251 -do-


(Mukesh Kumar Thakur)
 Executive Engineer
 N.H. Division, PWD, Etawah

7

दाया परिष्कार

 सामाजिक कल्याण
 रज

1	2	3	4	5	6	7	8
	22. Gokul Feeder road	0	0	0	0	7	300
	23. Baldeo Feeder road	0	0	0	0	4	500
	24. Boudlay-dellu in Etawah Municipal road	582	3	454	387	7	330
14. Agra	1. Agra-Bali-Kanchwara road	3	0	0	58	0	0
	2. Pharcera-Bateshwar Jamunia ferry road	1	0	0	7	0	0
	3. Bah-Udi road	1	0	0	10	0	0
	4. Fatehabad Diversion miles 2.3.&4						-do-
	5. Taj road	2	3	0	0		-do-
	6. Agra-Shamshabad	3	0	0	18	0	0
	7. N.H.Route II B.D.	756	0	0	765	0	0
	8. N.H.Route III B.D.	732	0	0	755	0	0
	9. Conservancy road	0	0	0	0	5	585
	10. Runkura Rly. Feeder road	0	0	0	0	5	0
	11. Jajhu Rly. Feeder road	0	0	0	0	0	545
	12. Agra-Etawah-fatehour road N.H.	4	0	0	33	0	0
	13. Tundla Etawah road	2	0	0	12	0	0
	14. Kuberpur-Etmadpur and Tundla Railway whole length feeder road	0	2	-6	1	601	60
	15. A.F.S. road	1	0	0	23	0	0
	16. K.A.B road	16	0	0	24	0	0
	17. A.J.T. road	3	0	0	43	0	0
	18. Midhakur-Kirauli-F. Sikri, Achnera rly. feeder & Biara Village Feeder	0	0	0	1	49	-do-

M.K. Thakur
(Mukesh Kumar Thakur)
 Executive Engineer
 N.H. Division, PWD, Etawah

8

दाणप्रतिप्रमाणित
[Signature]
 13/5/2018
 सामुहिक प्राधिकारी प्रभाग
 एतवाह

	2.	3.	4.	5.	6.	7.	8.
19. Agra - Ajjigarh provincial road	1	0	0	0	0	0	-do-
Farrukhabad 1. Bareilly - Eetawah road	62	5	48	31	6	397	-do-
2. Fatehgarh - Farrukhabad road	0	6	636	3	1	0	-do-
3. Fatehgarh - Kanpur road	0	1	196	19	7	440	-do-
4. G.T. road	663	0	0	711	4	30	-do-
5. Chibramau - Sunkahi Bidhuna road	0	0	0	19	9	220	-do-
6. Tirwala Bela road	0	0	0	10	4	585	-do-
7. Kannauj - Tirwa road	0	0	0	11	2	60	-do-
8. Farrukhabad-Kaimganj Kampli road	4	6	620	28	4	165	-do-
16. Etawah 1. Agra - Etawah - Fatehgarh road	59	0	0	119	0	0	-do-
2. Bareilly - etawah road P-way	114	0	0	136	0	0	-do-
3. Eetawah - Gwalior road P.H. way	0	0	0	7	6	296	-do-
4. Dibiyaipur - Auriya road	0	0	0	12	4	360	-do-
5. Dibiapur - rly. feeder road	0	0	0	1	0	320	-do-
6. Dibiapur - Bela road	0	0	0	17	3	40	-do-
7. Bidhuna - Nela road P.H. Way	0	0	0	9	7	0	-do-
8. Bidhuna - Kisni road	0	0	0	22	6	40	-do-
9. Suraiya - Shergarh road (local road)	12	4	360	15	3	330	-do-
10. Eetawah - Mainpuri	0	0	0	14	0	0	-do-
11. Bakewar - Bharthana road							

M.K. Thakur
(Mukesh Kumar Thakur)
 Executive Engineer
 N.H. Division, PWD, Etawah

9


क्रमांक 13/1/2019
 प्रमाणित निदेशक
 सामाजिक दायित्व प्रभाग
 एच

1	2	3	4	5	6	7	8	
	(local road)	0	0	0	12	3	340 -do-	
19. Mainpur	1. Shikohabad - Bhogaon	0	0	28	3	410	-do-	
	2. shikohabad railway Feeder	0	0	1	1	4	79 -do-	
	3. G.T. road	711	3	330	742	0	0 -do-	
	4. B.E. road	99	0	0	113	7	637 -do-	
	5. A.E.F. road	33	0	0	59	0	0 -do-	
	6. Mainpur Rly Feeder road	0	0	0	1	1	627 -do-	
	7. Mainpur - Karauli road	0	0	0	11	2	330 -do-	
	8. Eetawah-Mainpur road	14	0	0	32	6	448 -do-	
	9. etawah Shikohabad road	12	1	330	20	0	330 -do-	
	10. Shikohabad-Bah road	0	0	0	10	5	0 -do-	
	11. Eetawah-farrukhabad road	0	0	0	19	7	70 -do-	
	12. Karhal Sirsaganj road	0	0	0	16	0	287 -do-	
30. Kanpur	1. Narwal - Saraul road	From Narwal end at mile 606-5-571 of G.T. road						-do-
	2. Chakeri Railway	Feeder road From mile 663-0-0 to 150 ft. of G.T. road end to Chakeri railway station						-do-
	3. Bidhnu railway Feeder	From railway station end at 12 mile 364 ft. of C.H.S. road						-do-
	4. Ghatampur railway	Railway station ends at 25 miles 6 ft. 450 ft. of C.H.S. road						-do-
	5. Ghatampur Goods & road	Railway station ends at miles 164-3-435 of C.H.S. road						-do-
	6. Clyde road prtion	Central Bank road crossing to the						-do-


(Mukesh Kumar Thakur)
 Executive Engineer
 N.H. Division, PWD, Etawah


इसका प्रमाणित

□


 13/1/2019
 प्रमाणित निदेशक
 सामुदायिक वनिकी प्रभाग
 एटा

1	2	3	4	5	6			
7.	Canal road		GT. road mile 620 fr 3 to Ganga river		-do-			
8.	Old Allahabad road		From mile 616-2-270 ends at cemetery road in Kanpur continued		-do-			
9.	Kalyanpur - Bithoor road		From mile 626-2-0 of GT. road to at mile 8 of local road		-do-			
10.	Bina Akbarpur road	1	0	0	4	0	0	-do-
11.	Rura derapur road	1	0	0	9	0	0	-do-
12.	Rura Akbarpur road	1	0	0	8	0	0	-do-
13.	Akbarpur Mati road	1	0	0	4	0	0	-do-


(Mukesh Kumar Thakur)
 Executive Engineer
 N.H. Division, PWD, Etawah

कामाप्रतिष्ठापित

 13/5/2019
 प्रमाणित निदेशक
 सांख्यिक कार्यालय इलाहाबाद

A P P E N D I X IV

FOREST DEPARTMENT

MISCELLANEOUS

October 15, 1954

No. 4041/XIV-Whereas the Governor, Uttar Pradesh, is of the opinion that the making of enquiry and record contemplated under sub-section (3) of section 29 of the Indian Forest Act, 1927 (Act No. XVI of 1927), will occupy such length of time as to endanger the rights of the State Government.

Now, therefore, in exercise of the powers conferred by the provision to the aforesaid sub-section and by sub-section (3) of the said section, read with section 80-A of the aforesaid Act, he is pleased to declare that pending such enquiry and record, the provisions of Chapter IV of the said Act to be applicable to the lands specified in the Schedule hereto:-

Schedule

Serial Name of Land to be declared as protected forest under Chapter IV of the Indian Forest Act.	District	Canal mileage.	Description of boundary
2.	3.	4.	5.
1. Upper Ganga (Main Canal from mile 0-0 to mile 181-0 falling within the jurisdiction of the following canal divisions: (1) Meerut Division. (2) Bulandshahr Division.	Saharanpur Muzaffarnagar, Meerut, Bulandshahr Aligarh, Etah and Mainpuri.	M.P.ft. 181-0-0	The boundary of the land has been demarcated on the ground by stone pillars or boundary ditches.
Another Branch of the upper Ganga Canal from mile 0-0 to mile 128-1-0 falling within the jurisdiction of the following canal divisions: (1) Meerut Division. (2) Bulandshahr Division.	Meerut and Bulandshahr	128-1-0	Ditto.
A group of the Upper Ganga Canal from mile 181-0 to mile 212-7 falling within the jurisdiction of the following canal divisions: (1) Meerut Division. (2) Mainpuri Division.	Aligarh, Etah, Mainpuri.	31-7-0	Ditto.
A group of the Upper Ganga Canal from mile 0-0 to mile 28-3 falling within the jurisdiction of the following canal divisions: (1) Meerut Division. (2) Mainpuri Division.	Aligarh & Etah, Mainpuri.	28-3-0	The boundary of the land has been demarcated on the ground by stone pillars or boundary ditches.
Machua Escape from mile 0-0 to mile 3 falling within the jurisdiction of Aligarh Canal Division	Aligarh	3-2-0	Ditto.
Eastern Yamuna Canal from mile 0-0 to mile 129-4 falling within the jurisdiction of the following canal divisions: (1) Upper Eastern Yamuna Canal. (2) Lower Eastern Yamuna Canal.	Saharanpur, Muzaffarnagar Meerut and Etah.	122-6-0	Ditto.

[Signature]

Contd. 2

[Signature]
(Mukesh Kumar Thakur)
Executive Engineer
N.H. Division, PWD, Etawah

- | | | | |
|--|---|---------|--|
| Jokulpur Escape of the eastern Yamuna Canal from mile 0-0 to mile 1-7 in the Lower Eastern Yamuna Canal Division. | Delhi. | 1-7-0 | The ... land ... called on ... by stone pillars or boundary ditches. |
| Silampur Escape of the eastern Yamuna Canal from mile 0-0 to mile 0-4 in the Lower Eastern Yamuna Canal Division. | -do- | 0-4-0 | Ditto. |
| Agra Canal (Main) from mile 0-4 to 100-0 falling within the jurisdiction of the following canal divisions:
(1) Upper Agra Canal.
(2) Lower Agra Canal. | Delhi, Gurgaon, Mathura, and Agra. | 99-4-0 | Ditto. |
| Hindun Cut from 0-0 to mile 8-3 in the Upper Agra Canal division. | Meerut and Delhi. | 8-3-0 | Ditto. |
| Sikandra Distributary of the Agra Canal from mile 0-0 to mile 14-7 in the Lower Agra Canal division. | Mathura and Agra. | 14-7-0 | Ditto. |
| 1. Terminal Distributary of the Agra Canal from mile 0-0 to mile 16-2 in the Lower Agra Canal Division. | Ditto. | 16-2-0 | Ditto. |
| 3. Lower Ganga (Main) Canal from mile 0-0 to mile 61-6 falling within the jurisdiction of the following canal division:
(1) Narora Division.
(2) Mainpuri Division. | Bulandshar, Aligarh, Etah and Mainpuri. | 61-6-0 | Ditto. |
| 4. Farrukhabad Branch of the Lower Ganga Canal from mile 0-0 to mile 61-0 in the Narora Canal division. | Etah and Farrukhabad | 61-0-0 | Ditto. |
| 5. Bawar Branch of the Lower Ganga Canal from mile 0-0 to mile 64-6 in the Mainpuri Canal Division. | Etah & Farrukhabad. | 64-6-0 | Ditto. |
| 16. Kanpuri Branch of the Lower Ganga Canal from mile 0-0 to mile 137-6 falling within the jurisdiction of the following canal divisions:
(1) Mainpuri Division
(2) Kanpuri Division. | Mainpuri, Farrukhabad and Kanpuri. | 137-6-0 | Ditto. |
| 17. Bhognipur Branch of the Lower Ganga Canal from mile 0-0 to Etah mile 106-7 falling within the jurisdiction of the following canal division:
(1) Mainpuri Division.
(2) Bhognipur Division. | Mainpuri, Etawah, and Kanpur. | 106-7-0 | Ditto. |
| 18. Etawah Branch of the Lower Ganga Canal from mile 0-0 to 136-0 falling within the jurisdiction of the following canal division:
(1) Mainpuri Division.
(2) Etawah Division.
(3) Kanpur Division. | Ditto. | 136-0-0 | Ditto. |

[Handwritten Signature]

By order,
ZAHUNAL HASAN,
Secretary.

TRUE COPY

[Handwritten Signature]
(Mukesh Kumar Thakur)
Executive Engineer
N.H. Division, PWD, Etawah