

**STATEMENT SHOWING THE DETAILS OF MUCK DISPOSAL OF ROAD FROM BEER BAGH TO
KANHAL Via. SHIVA UNDER LANGUISHING PROGRAMME**

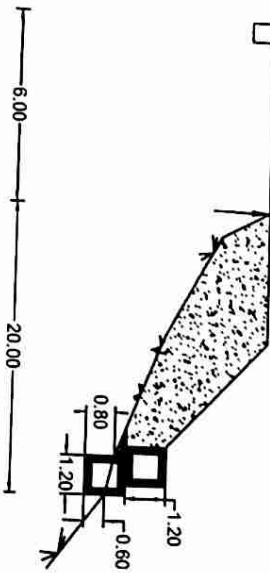
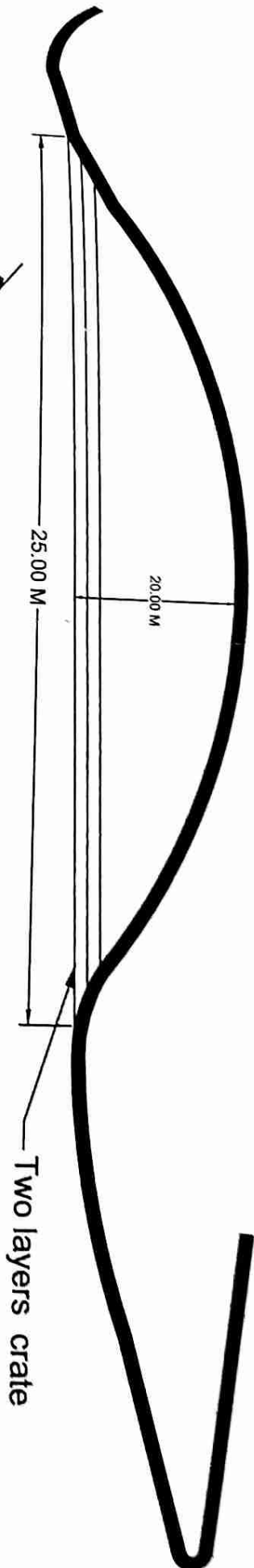
S.no	RD (Metres)	Length of Road in Forest (In Metres)	Width Of Road in Forest (In Metres)	Quantity of Muck Generated (In cu.m)	Quantity of Muck to be used in road Construction (In cu.m)	Quantity of Muck Dumped	Remarks
01	6/700 to 7/200	600.00	6.0	5735.00	2867.00 cu.m	2868.00	

Thus 2867.00 cu.m of muck produced will be used for filling of behind the retaining walls and stones from cutting will be stacked and re- used for protection works and construction of road surface, rest 2868.00 cu.m will be dumped at the dumping site ,protection work will be constructed at the border of dumping site so that it can not spread in other area.

C/sd
Chand
Shah
Divisional Forest Officer,
Social Forestry Division,
DODA

[Signature]
Executive Engineer
PWD(R&B) Spl Sub Division
Doda

Typical Site Plan and X - Section for Stabilization of Muck/Surplus excavated material in forest area for Construction of road from Bear Bagh to Kanhal via Shiva Under ~~the~~ *Langwiding*.



Asstt. Engineer
PWD (R&B) West Sub Division
Doda

Executive Engineer
PWD (R&B) Special Sub Division
DODA

GPS MAP FOR CONSTRUCTION OF ROAD FROM BEAR BAGH TO KANHAL VIA SHIVA,
 UNDER PWD(R&B) SPL SUB DIVISION DODA, DISTRICT DODA.



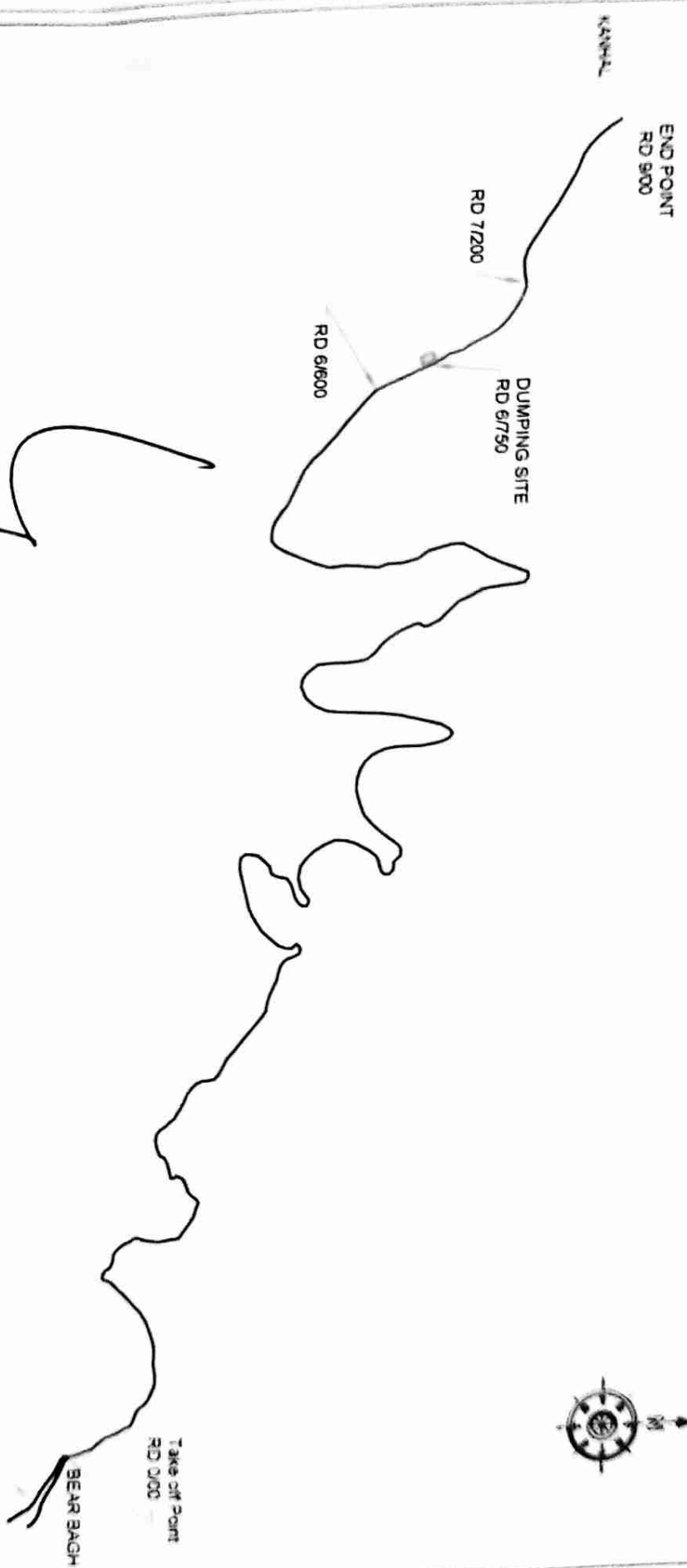
Signature
 Asstt. Ex. Engineer
 PWD (R&B) Spl Sub Division
 DODA

Signature
 Executive Engineer
 PWD (R&B) Special Sub Division
 DODA

LEGEND:-

1.	FOREST LAND	—
2.	STATE LAND	—
3.	DUMPING POINT	—
4.	OTHER ROADS	—

INDEX MAP FOR CONSTRUCTION OF ROAD FROM BEAR BAGH TO KANHAI VIA SHIVA. UNDER PWD(R&B) SPL SUB DIVISION DODA, DISTRICT DODA.



[Signature]
 Assistant Engineer
 PWD (R&B) Special Sub-Division
 DODA

[Signature]
 Executive Engineer
 PWD (R&B) Special Sub-Division
 DODA

LEGEND:-

1	FOREST LAND	—
2	STATE LAND	—
3	DUMPING POINT	—
4	OTHER ROADS	—

TOPOSHEET MAP FOR CONSTRUCTION OF ROAD FROM BADA BAGH TO KANHAIYA SHIVA
 UNDER PWD (R&B) SPL. SUB DIVISION DODA, DISTRICT DODA.

SCALE: 1:50000

35°10'7.67"N
 75°29'2.31"E
 END POINT
 RD 9/00

1296

D

1636

U+ Springs Maidan

2185 Wānda

D

Beoti

Kothi 2A

Mili

Malwas

1250

33°51'50.05"N
 75°31'50.05"E
 Take off Point
 RD 0/00

Spring

Spring

Pain Doda

1085

Lohra

1102

Executive Engineer
 PWD (R&B) Special Sub Division
 DODA

Asst. Engineer
 West Sub Division
 DODA