



कार्यालय अधिशासी अभियन्ता
निर्माण खण्ड लोक निर्माण विभाग-ऊखीमठ (रूद्रप्रयाग)
Office of the Executive Engineer, C.D, P.W.D. Ukhimath



E-Mail: ukhimathpwd@yahoo.in

Phone & Fax:- 01364-284239

पत्रांक 1535 / 13 सी०
सेवा में,

दिनांक 14 / 06/2019

उप वन संरक्षक,
रूद्रप्रयाग वन प्रभाग
रूद्रप्रयाग

विषय:- जनपद-रूद्रप्रयाग के विधान सभा क्षेत्र केदारनाथ के तहसील-ऊखीमठ के अन्तर्गत हाट-बष्ठी मोटर मार्ग को एन०एच०-107 से जोड़ने के लिये मन्दाकिनी नदी पर "शहीद गजेन्द्र सिंह बिष्ट" के नाम से लौह सेतु के निर्माण हेतु 0.060 है० वनभूमि का लो०नि०वि० को हस्तान्तरण।
आनलाईन प्रपोजल सं०:- FP/UK/ROAD/37828/2018

महोदय,

उपरोक्त विषय के क्रम में अवगत कराना है कि उक्त वनभूमि हस्तान्तरण प्रस्ताव पर नोडल अधिकारी देहरादून द्वारा लगायी गयी ऑनलाईन आपत्तियों का निराकरण निम्नवत् कर दिया गया है:-

Sl. No	Objections	Clarifications
1	The hard copy of the proposal containing original documents is not yet received in this office. The user agency may provide original hard copy of the proposal to this office including authenticated copy of Part I to Part iii as in online web portal.	Hard copy of the proposal and part-i to part-iii have been submitted to Nodal office vide this office's letter no. 671/13C date 01-03-2019 & 1411/13C date 29-05-2019 a receiving is uploaded at additional details.

अतः आपसे अनुरोध है कि कृपया उक्त प्रस्ताव पर अग्रिम आवश्यक कार्यवाही करने की कृपा करें।

संलग्न:- प्राप्ति पत्र 2न०

भवदीय,

o/c

अधिशासी अभियन्ता
निर्माण खण्ड लोक निर्माण विभाग
ऊखीमठ, (रूद्रप्रयाग)

पत्रांक 1535 / 13 सी०

दिनांक 14 / 06/2019

प्रतिलिपि निम्नलिखित को सूचनार्थ प्रेषित:-

- 1- जिलाधिकारी, रूद्रप्रयाग।
- 2- अधीक्षण अभियन्ता, सिविल वृत्त, लोक निर्माण विभाग रूद्रप्रयाग।

o/c

अधिशासी अभियन्ता
निर्माण खण्ड लोक निर्माण विभाग
ऊखीमठ, (रूद्रप्रयाग)



कार्यालय अधिशासी अभियन्ता
निर्माण खण्ड लोक निर्माण विभाग-ऊखीमठ (रूद्रप्रयाग)
Office of the Executive Engineer, C.D, P.W.D. Ukhimath



E-Mail: ukhimathpwd@yahoo.in

Phone & Fax:- 01364-284239

पत्रांक
सेवा में,

1411 / 13 सी०

दिनांक 29 / 05/2019

अपर प्रमुख वन संरक्षक एवं नोडल अधिकारी
वन संरक्षण, भूमि सर्वेक्षण निदेशालय,
इन्दिरा नगर फॉरेस्ट कॉलोनी देहरादून।

विषय:-

जनपद-रूद्रप्रयाग के विधान सभा क्षेत्र केदारनाथ के तहसील-ऊखीमठ के अन्तर्गत हाट-बष्ठी
मोटर मार्ग को एन०एच०-107 से जोड़ने के लिये मन्दाकिनी नदी पर "शहीद गजेन्द्र सिंह बिष्ट"
के नाम से लौह सेतु के निर्माण हेतु 0.060 है० वनभूमि का लो०नि०वि० को हस्तान्तरण।
आनलाईन प्रपोजल सं०:- FP/UK/ROAD/37828/2018

महोदय,

उपरोक्त विषय के क्रम में अवगत कराना है कि उक्त वनभूमि हस्तान्तरण पत्रावली ऑनलाईन
(Proposal Number (FP/UK/ROAD/37828/2018) समस्त औपचारिकताओं के उपरान्त पूर्व में इस कार्यालय के
पत्र संख्या 671/13सी० दिनांक 01-03-2019 द्वारा मूल प्रति सहित तीन प्रतियों में आपको प्रेषित की जा चुकी है। उक्त
पत्र के प्राप्ति पत्र की छायाप्रति संलग्न है। तथा ऑनलाईन प्रपत्र पार्ट-I, II, III हस्ताक्षरोपरान्त मूल प्रति सहित तीन
प्रतियों में संलग्न कर आपको प्रेषित किये जा रहे हैं।

अतः आपसे अनुरोध है कि कृपया उक्त प्रस्ताव पर अग्रिम आवश्यक कार्यवाही करने की कृपा करें।

संलग्न:- (1) ऑनलाईन प्रपत्र पार्ट-I, II, III -10 न०(मूल प्रति सहित तीन प्रतियों में)

(2) इस कार्यालय का पत्र संख्या 671/13सी० दिनांक 01-03-2019 के प्राप्ति पत्र की छायाप्रति 1 न०

भवदीय,

अधिशासी अभियन्ता
निर्माण खण्ड लोक निर्माण विभाग
ऊखीमठ, (रूद्रप्रयाग)

पत्रांक / 13 सी०

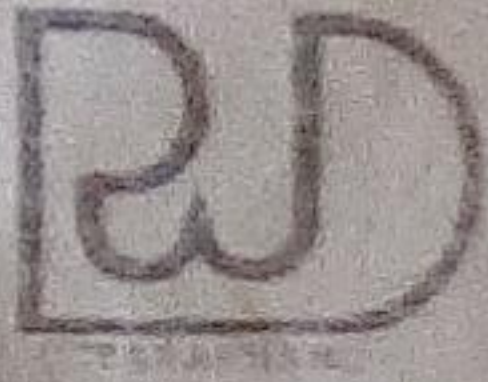
दिनांक / 05/2019

प्रतिलिपि निम्नलिखित को सूचनार्थ प्रेषित।

- 1- अधीक्षण अभियन्ता, सिविल वृत्त लो०नि०वि० रूद्रप्रयाग।
- 2- उप वन संरक्षक, रूद्रप्रयाग वन प्रभाग रूद्रप्रयाग।

अधिशासी अभियन्ता
निर्माण खण्ड लोक निर्माण विभाग
ऊखीमठ, (रूद्रप्रयाग)

12-5-2019
मुख्य प्रशासनिक अधिकारी
भूमि सर्वेक्षण निदेशालय
वन विभाग, देहरादून।
EE, CD, PWD UKHIMATH



कार्यालय अधिशासी अभियन्ता
निर्माण खण्ड लोक निर्माण विभाग-ऊखीमठ (रूद्रप्रयाग)
Office of the Executive Engineer, C.D, P.W.D. Ukhimath



E-Mail: ukhimathpwd@yahoo.in

Phone & Fax:- 01364-284239

पत्रांक 671 / 13 सी०
सेवा में,

दिनांक 1 / 03/2019

अपर प्रमुख वन संरक्षक एवं नोडल अधिकारी
वन संरक्षण, भूमि सर्वेक्षण निदेशालय,
इन्दिरा नगर फॉरेस्ट कॉलोनी देहरादून।

विषय:- जनपद-रूद्रप्रयाग के विधान सभा क्षेत्र केदारनाथ के तहसील-ऊखीमठ के अन्तर्गत हाट-बष्ठी
मोटर मार्ग को एन०एच०-107 से जोड़ने के लिये मन्दाकिनी नदी पर शहीद गजेन्द्र सिंह बिष्ट के
नाम से लौह सेतु के निर्माण हेतु 0.060 है. वनभूमि का लो०नि०वि० को हस्तान्तरण।
आनलाईन प्रपोजल सं०:- FP/UK/ROAD/37828/2018

महोदय,

उपरोक्त विषय के क्रम में अवगत कराना है कि उक्त वनभूमि हस्तान्तरण पत्रावली ऑनलाईन
(Proposal Number (FP/UK/ROAD/37828/2018) समस्त औपचारिकताओं के उपरान्त मूल प्रति सहित तीन
प्रतियों में अग्रिम आवश्यक कार्यवाही हेतु आपको प्रेषित किये जा रहे हैं।

अतः आपसे अनुरोध है कि कृपया उक्त प्रस्ताव पर अग्रिम आवश्यक कार्यवाही करने की कृपा करें।

संलग्न:-प्रस्ताव मूल प्रति सहित 3 प्रतियों में

भावदीय,

o/c

अधिशासी अभियन्ता
निर्माण खण्ड लोक निर्माण विभाग
ऊखीमठ, (रूद्रप्रयाग)

पत्रांक 671 / 13 सी०

दिनांक 1 / 03/2019

प्रतिलिपि निम्नलिखित को सूचनार्थ प्रेषित।

- 1- जिलाधिकारी, रूद्रप्रयाग।
- 2- अधीक्षण अभियन्ता, सिविल वृत्त लो०नि०वि० रूद्रप्रयाग।
- 3- उप वन संरक्षक, रूद्रप्रयाग वन प्रभाग रूद्रप्रयाग।

प्रान्त
मन्दाकिनी नदी
भूमि सर्वेक्षण निदेशालय
वन विभाग, देहरादून।

o/c

अधिशासी अभियन्ता
निर्माण खण्ड लोक निर्माण विभाग
ऊखीमठ, (रूद्रप्रयाग)

FORM - A

Form for seeking prior approval of Central Government under section 2 of the Forest(Conservation) Act, 1980 for Diversion of fresh forest area

PART - I

(To be filled up by User Agency)

A. General Details**A-1. Project Details**

(i). Proposal No. : FP/UK/ROAD/37828/2018

(ii). Name of Project for which Forest Land is required : Construction of Motor bridge in Haat-Basti Motor Road

(iii). Short narrative of the proposal and Project/scheme for which the forest land is required : This bridge connects the Haat Basti Motor route to NH 109 (107). Through Which the Haat Basti Village connects NH 109 (107) in a distance of 1 KM only. Currently they travels 16 KM long distance to reach NH which will be very difficult at the time of medical emergency in these villages.

(iv). State : Uttarakhand

(v). Category of the Proposal : Road

(vi). Shape of forest land proposed to be diverted : Linear

(vii). Estimated cost of the Project(Rupees in lacs) : 1438.92

(viii). Area of forest land proposed for diversion(in ha.): 0.06

(ix). Non-forest land required for this project(in ha.): 0.0144

(x). Total period for which the forest land is proposed to be diverted(in years): 99

A-2. Details of User Agency

(i). Name : EECDPWDUKM

(ii). Address1 : EXECUTIVE ENGINEER, CONST. DIVISION, PWD UKHIMATH, RUDRAPRAYAG

(iii). Address2 : NIL

(iv). State : Uttarakhand

(v). District : Rudraprayag

(vi). Pin : 246469

(vii). Landmark : NEAR ONKARESHWAR TEMPLE

(viii). Email address : ukhimathpwd@yahoo.in

(ix). Landline Telephone No. : 1364-284239

(x). Fax No. : 1364-284239

(xi). Mobile No. : 9675898652

(xii). Website (if any) : NIL

(xiii). Legal status of User Agency : State Government

A-3. Details of Person Making Application

(i). First Name: Andeep

(ii). Middle Name: NIL

(iii). Last Name: Rana

(iv). Gender: Male

(v). Designation: Assistant Engineer

(vi). Address 1: Construction Division, PWD, Ukhimath (Rudraprayag) - 246469

(vii). Address 2: NIL

(viii). State: Uttarakhand

(ix). District: Rudraprayag

(x). Tehsil: NIL

(xi). Pin: 246469


(xii). Landmark: Near Onkareshwar Temple

(xiii). Email Address: ukhimathpwd@yahoo.in

(xiv). Landline Telephone No.: 1364-284239

(xv). Fax No.: 01364284239

(xvi). Mobile No.: 7055570245

(xvii). Copy of documents in support of the competence/authority of the person making this application to make application on behalf of the User Agency: 

B. Details of land required for the Project

B-1. Details of proposal seeking prior approval of Central Government under the Act for diversion of forest land for the Project already submitted in the past

List of proposal submitted in Past							
S.no	Proposal Status.	Proposal No.	Moef File No.	Area Proposed for Diversion(Ha.)	Area Diverted(Ha.)	Date of In-Principle Approval	Date of Final Approval
NIL							

B-2. Details of forest land proposed to be diverted

B-2.1 Details of Divisions involved

Details of Divisions involved			
S.no	Division Name	Forest Land(ha.)	Non-Forest Land(ha.)
1.	Rudraprayag	0.06	0.0144
Total		0.06	0.0144

B-2.2 Details of Districts involved

District wise breakup			
S.no	District Name	Forest Land(ha.)	Non-Forest Land(ha.)
1.	Rudraprayag	0.06	0.0144
Total		0.06	0.0144

B-2.3 Village wise breakup




Villages wise breakup			

S.no	Village	Forest Land(ha.)	Non-Forest Land(ha.)
1	Gabnigon	0.06	0.0144
Total		0.06	0.0144


B-2.4 Component wise breakup

Component wise breakup			
S.no	Component	Forest Land(ha.)	Non-Forest Land(ha.)
1	Bridge Construction	0.06	0.0144
Total		0.06	0.0144


C. Maps of forest land proposed to be diverted


Division 1. : Rudraprayag		
<p>(i). Area of forest land proposed to be diverted(in ha.) : 0.06</p> <p>(ii). Nature of the Project: Linear</p> <p>(b). No. of Segments : One</p>		
Segment wise details		
Segments	Segment Area(in ha.)	<p style="text-align: center;">Kml File of Segments (To view KML file on google the same may be downloaded and then open if in google earth install in your computer).</p>
1.	0.06	<div style="text-align: center;">  View File </div>
<p>(iii). Copy of Survey of India Toposheet indicating boundary of forest land proposed to be diverted: </p> <p>(iv). Scanned copy of the Geo-referenced map of the forest land proposed to be diverted prepared by using GPS or Total Station: </p>		

D. Justification for locating the Project in forest land and details of alternatives examined:

(i). Copy of note containing justification for locating the Project in forest land: 

(ii). Whether a copy of map indicating location of alternative examine is required to be provided: Yes

(a). Copy of map indicating location of alternative examined: 


 अधशासी अभियन्ता
 निर्माण खण्ड, लो०नि०विभाग
 ऊखीमठ (रुद्रप्रयाग)

E. Employment likely to be generated

(i). Whether the Project is likely to generate employment?: Yes

(ii). Permanent/Regular Employment(Number of persons): 0

(iii). Temporary Employment(Number of person-days): 28525

F. Displacement of People due to the Project, if any.

(i). Whether Project involves displacement?: No

G. Details of Cost-Benefit analysis for the Project

(i). Whether the Project requires Cost-Benefit analysis?: No

H. Status of Environmental Clearance

(i). Whether the Project requires Clearance under the Environment (Protection) Act 1986?
?: No

I. Status of Wildlife Clearance


(i). Whether the Project or a part thereof is located in any Protected Area or their Eco sensitive zone? : No

J. Applicability of special provisions governing Scheduled Areas

(i). Whether the Project or a part thereof is located in a Scheduled Area? : No

K. Status of settlement of rights under the Forest Rights Act, 2006 on the forest land proposed to be diverted

(i). Whether the process for settlement of Rights under the Forest Rights Acts 2006 on the forest land proposed to be diverted has been completed? : Yes

(a). Copy of documentry evidence in support of settlement of rights under the Forest Rights Act, 2006 on the forest land proposed to be diverted: 




















L. Details of land identified for Compensatory Afforestation













(i). Whether non-forest or Revenue forest land is required to be provided by User Agency?: Not Applicable


(ii). Whether the area of non-forest land or Revenue forest land required to be provided by User Agency for raising Compensatory Afforestation is less than area of forest land proposed to be diverted?: Not Applicable

(iii) . Reason for not providing Non-Forest Land: Not Applicable

Additional information Details

Documents		
S.No	Documents	Remarks
1		Administrative and Financial sanction
2		Authority letter
3		Bar chart with index
4		Benefited Villages, Families Certificate
5		Certificate by user agency for complying the condition imposed in geologist report and task force certificate
6		Certificate of felling minimum trees during the project work
7		Certificate work has not be started
8		Check list Fact Sheet
9		copy of note containing justification for locating the Project in forest land
10		Copy of survey of India Toposheet indicate the boundary of forest land
11		Cost of forest land
12		Details of tree with Their Scientific Name
13		Felling of Oak treea
14		FRA 2006
15		Gap filling Estimates
16		Geo referenced map of forest land proposed to be diverted
17		If project Area is within 10 km radius of NP or SanctuaryNOC of CCF
18		joint inspection report
19		Land schedule

20		Muck Disposal plan
21		No Historical monuments will be effected certificate
22		No voilation has taken place, FC act 1980
23		NOC from local gram sabha
24		Standard Conditions
25		Task FOrce Certificate
26		Undertaking of payment of NPV if Supreme court Increases rate
27		Undertaking to provide alternative fuelwood, kerosene or LPG to labour involve in project
28		Undrtaking no animal will be effected adversely by the project
29		Category Wise Landd area in Ha
30		Weather project Area is a part of national park or century and radial distance of project from it
31		Full File


 अधिशासी अभियन्ता
 निर्माण खण्ड, लो० नि० विभाग
 ऊखीमठ (रुद्रप्रयाग)

PART-II

(To be filled by the concerned Deputy Conservator of Forest)

State Serial No. of proposal : UK-015/2019

1. Location of the project/Scheme : Uttarakhand

(i)

State / Union Territory : Uttarakhand

(ii)

District : Rudraprayag

(iii)

Forest Division : Rudraprayag

(iv)

Area of forest land proposed for diversion (in ha.) : 0.06

(v)

Category : Road

2. Legal status of forest land proposed for diversion :

S. No.	Division	Forest Land(ha.)	Legal Status
1	Rudraprayag	0.06	Revenue Forest

Division 1. : Rudraprayag

3. District wise area to be diverted in the division :

S. No.	District	Area(ha.)
1	Rudraprayag	0.06

4. Details of Vegetation available in the forest land proposed for diversion :

(i)

Density of vegetation

S. No.	Area(in ha.)	Density	Eco-Class
1	0.06	0.5	Eco 5

(ii) Species-wise local/scientific names and girth-wise enumeration of trees at FRL :

S. No.	Scientific Name	Local Name	(31-60)cm.	(61-90)cm.	(91-120)cm.	(121-150)cm.	(>150)cm.
NIL							

5. Working plan prescription for the forest land proposed for diversion :

The area proposed for diversion is Revenue forest. Working Plan for such forests is not prepared.

6. Brief note on vulnerability of the forest area to erosion : no erosion zone

7. Approximate distance of the proposed site for diversion from boundary of forest(in km.) : 10.250

Shukla
 उप वन संरक्षण
 रुद्रप्रयाग वन प्रभाग
 रुद्रप्रयाग

8. Significance of the forest land proposed for diversion from wildlife point of view :

- (i). Details of wildlife present in and around the forest land proposed for diversion : Ghurad, Kakad, Guldar
- (ii). Whether forms part of national park, wildlife sanctuary, biosphere reserve, tiger reserve, elephant corridor, wildlife migration corridor etc. : No
- (iii). Whether the forest land proposed for diversion is located within eco-sensitive zone(ESZ) of the Protected Area notified under Wildlife(Protection) Act, 1972 (Note: In case, ESZ of a Protected Area is not notified, then, 10kms distance from boundary of the Protected Area should be treated as ESZ): No
- (iv). Whether any national park, wildlife sanctuary, biosphere reserve, tiger reserve, elephant corridor, wildlife migration corridor etc., is located within 1 Km. from boundary of the forest land proposed for diversion : No
- (v). Whether any rare/endangered/unique species of flora and fauna found in the area : No

9.

Details of any protected archaeological/heritage site/defence establishment or any other important monument located in the area, if any :

- (i). Whether any protected archaeological/heritage site/defence establishment or any other important monument is located in the area : No

10. Comment as to the reasonability of the extent of the forest land proposed for diversion :

- (i). Whether the requirement of forest land as proposed by the user agency is unavoidable and bare minimum for the project : Yes

11. Details of violation(s), if any ,committed :

- (i). Whether any work in violation of the Act or guidelines issued under the Act has been carried out : No

12. Whether work in violation is still in progres(Yes/No) : No Data


13. Details of compensatory afforestation scheme :


- (i). Patch wise details for Degraded Area (To be earmarked by DFO)

- (i). Total Financial Outlay for C.A(lacs):





Patch Wise Details						
S.no	Patch No.	Area(ha.)	Name of PF/RF	Range	Compartment No	Uploaded KML file of patch
NO Data						

- (ii). Copy of CA scheme details: NA

- (iii). Scanned copy of the Geo-referenced map of the forest land proposed for C.A. prepared by using DGPS or Total Station: 

- (iv). Copy of Survey of India Toposheet indicating boundary of forest land proposed for C.A.: 

Additional information Details :


S. No.	Documents	Remarks
1		NPV Calculation
2		Land Sedule
3		1000 Tree Estimate
4		SIR

14. District Profile :

S.no	District Name	Geographical area of the district (in ha.)	Forest area of the district (in ha.)	Total forest area diverted since 1980 (in ha.)	No. of Approved Cases	Forest Land including penal C.A. (in ha.)	Progress of compensatory afforestation as on(date)	A) Forest land (in ha.)	B) Non-forest land (in ha.)
1	Rudraprayag	198400.00	179099.50	687.203	183	1158.614	11/02/2019	260.066	898.548

15.




Site inspection report of the DFO/CCF/Nodal Officer highlighting important facts pertaining to the forest land :

Division Name	Circle	Site inspected By	Whether site inspected	No. of times site visited	Site inspection report	Date of visit
Rudraprayag	Garhwal	DFO	Yes	One		20/02/2019

(Specific recommendation of the DFO/CCF/Nodal Officer with (Part II, III & Part IV))

16.

Specific recommendation of the DFO/CCF/Nodal Officer for acceptance or otherwise of the proposal with reason :

Division	Circle	Recommendation By	Recommendation	Reason	Letter	Whether CF agreed
Rudraprayag	Garhwal	DFO	Recommended	The proposal is related with development		
	Garhwal	CF	Recommended	The proposal is related With III Part		Yes

Print page