

PATHANKOT - CORE - 1

ARMY AREA →

← DHEERA

A _____ 3300 MTR _____ B

LEFT SIDE

METAL ROAD

AG-2 SITE - PNB BANK,
NEAR MALIKPUR
CHOWK.

CHAKKI BANK,
COLLEGE ROAD

DIVISIONAL FOREST OFFICER...
PATHANKOT



CALCULATION

ROUTE LENGTH - A-B = 3300 MTR

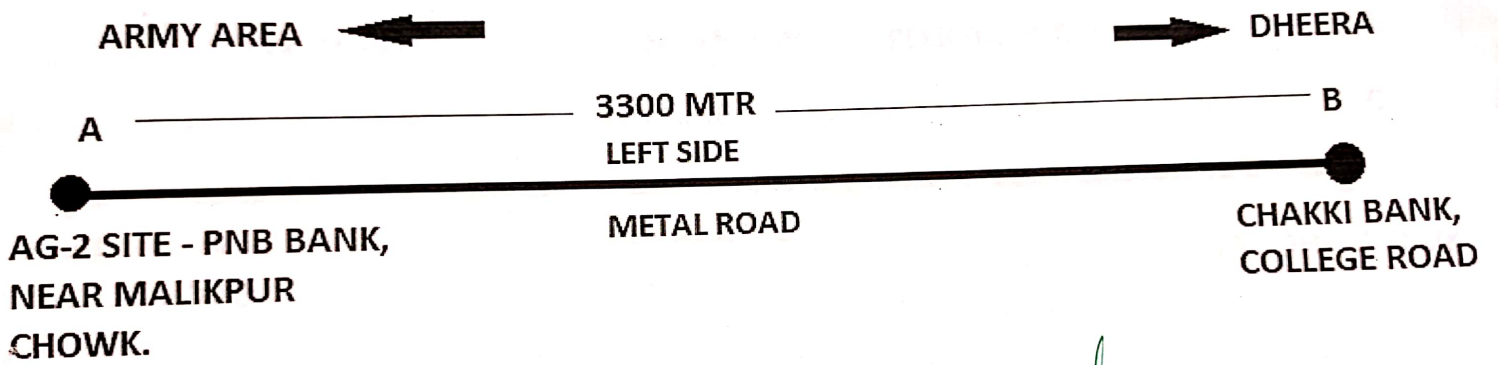
ROUTE WIDTH = 0.45 MTR

TOTAL SQUARE METER - 1485 SQ MTR

TOTAL HECTARE - 0.148

Handwritten marks: 13, 4, and a scribble.

PATHANKOT - CORE - 1



CALCULATION

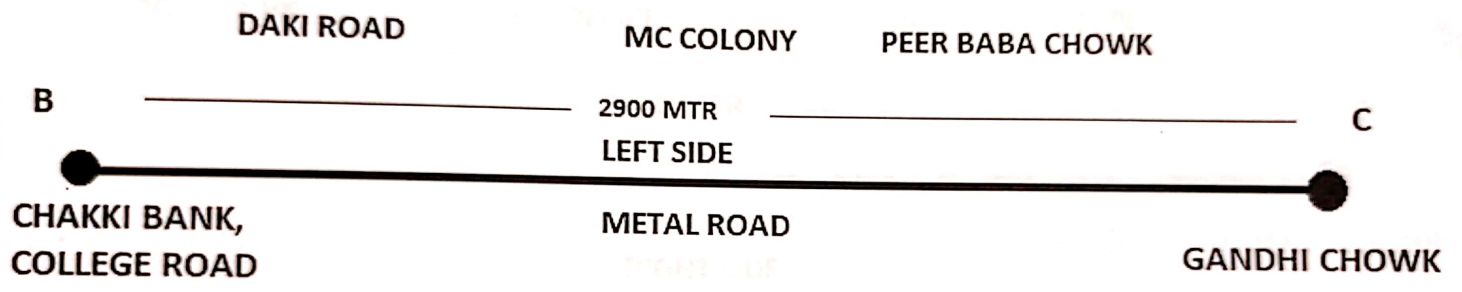
ROUTE LENGTH - A-B = 3300 MTR
ROUTE WIDTH = 0.45 MTR
TOTAL SQUARE METER - 1485 SQ MTR
TOTAL HECTARE - 0.148

DIVISIONAL FOREST OFFICER,
PATHANKOT

[Signature]

PATHANKOT - CORE - 1

44
00
113 B



CALCULATION
ROUTE LENGTH - B-C = 2900 MTR
ROUTE WIDTH = 0.45 MTR
TOTAL SQUARE METER - 1305 SQ MTR
TOTAL HECTARE - 0.13

DISTRICT MENSURER OFFICE
PATHANKOT
SE

7
45

PATHANKOT - CORE - 1

PO CHOWK

MC OFFICE

SHAHPUR CHOWK

C

2500 MTR

D



METAL ROAD

c B

KHANPUR CHOWK

CITY BUS RIGHT SIDE

DIVISIONAL FOREST OFFICE
PATHANKOT

CALCULATION

ROUTE LENGTH - C-D = 2500 MTR

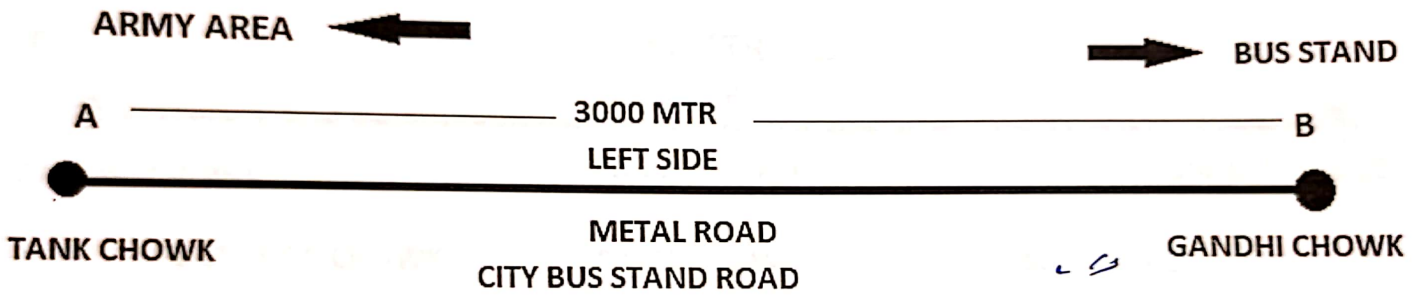
ROUTE WIDTH = 0.45 MTR

TOTAL SQUARE METER - 1125 SQ MTR

TOTAL HECTARE - 0.112

53
46

PATHANKOT - CORE - 2



CALCULATION

ROUTE LENGTH - A-B = 3000 MTR

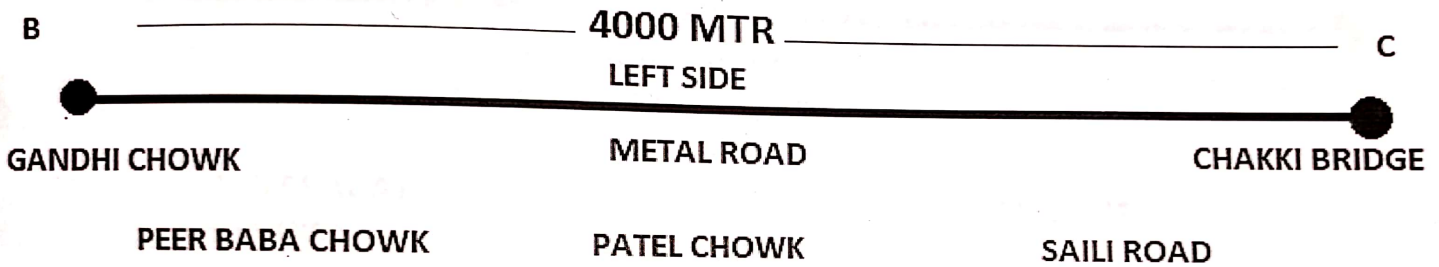
ROUTE WIDTH = 0.45 MTR

TOTAL SQUARE METER - 1350 SQ MTR

TOTAL HECTARE - 0.135

DIVISIONAL FOREST OFFICER,
PATHANKOT.

PATHANKOT - CORE - 2



CALCULATION

ROUTE LENGTH - B-C = 4000 MTR

ROUTE WIDTH = 0.45 MTR

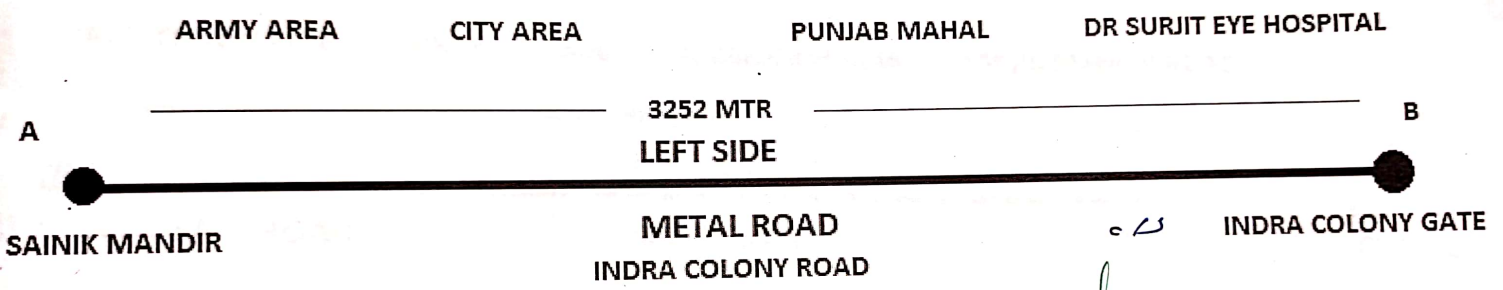
TOTAL SQUARE METER - 1800 SQ MTR

TOTAL HECTARE - 0.18

DIVISIONAL FOREST OFFICER
PATHANKOT

[Signature]

AGGREGATE - 0101 PATHANKOT



PROVISIONAL FOREST OFFICE,
PATHANKOT

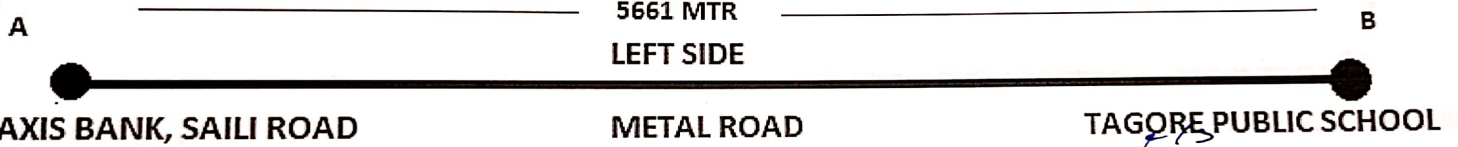
CALCULATION
ROUTE LENGTH - A-B = 3252 MTR
ROUTE WIDTH = 0.45 MTR
TOTAL SQUARE METER - 1463 SQ MTR
TOTAL HECTARE - 0.146

that I have p...

55
(2)
56

AGGREGATE - 0102 PATHANKOT

PATEL CHOWK ROAD DHANGU ROAD RAJINDER NAGAR SAINIK MANDIR ROAD



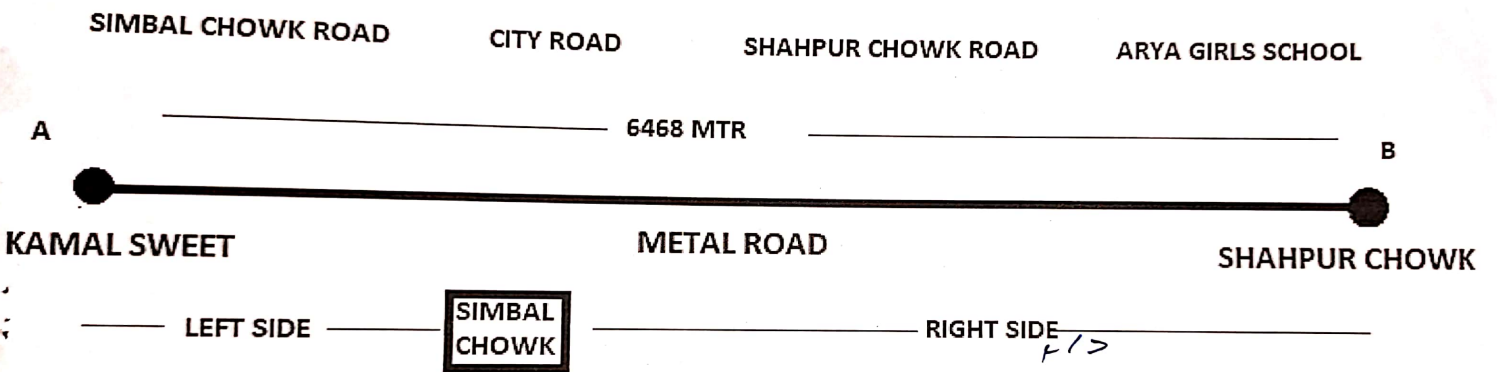
DIVISIONAL FOREST OFFICER
PATHANKOT

CALCULATION

ROUTE LENGTH - A-B = 5661 MTR
ROUTE WIDTH = 0.45 MTR
TOTAL SQUARE METER - 2547 SQ MTR
TOTAL HECTARE - 0.254

51
03

AGGREGATE - 0103 PATHANKOT



CALCULATION

ROUTE LENGTH - A-B = 6468 MTR

ROUTE WIDTH = 0.45 MTR

TOTAL SQUARE METER - 2910 SQ MTR

TOTAL HECTARE - 0.291

DIVISIONAL FOREST OFFICER
PATHANKOT

51
03

AGGREGATE - 0103 PATHANKOT

SIMBAL CHOWK ROAD CITY ROAD SHAHPUR CHOWK ROAD ARYA GIRLS SCHOOL

A ————— 6468 MTR ————— B

KAMAL SWEET METAL ROAD SHAHPUR CHOWK

LEFT SIDE **SIMBAL CHOWK** RIGHT SIDE
F12

CALCULATION
ROUTE LENGTH - A-B = 6468 MTR
ROUTE WIDTH = 0.45 MTR
TOTAL SQUARE METER - 2910 SQ MTR
TOTAL HECTARE - 0.291

DIVISIONAL FOREST OFFICER
PATHANKOT
[Signature]