

SRI VAISHNAVI GRANITES

Sri Vasista Apurva, #8-2-350/3/2, 501, Road No.3, Banjara Hills, Hyderabad, TS-500034.

dt. 31.03.2024

C E R T I F I C A T E

Certified that 4.820 Ha of Forest Land applied for Mining lease is absolute minimum for the liability of the Project.

For M/s. Sri Vaishnavi Granites



Edvalli Akila
Proprietor

SRI VAISHNAVI GRANITES

Sri Vasista Apurva, #8-2-350/3/2, 501, Road No.3, Banjara Hills, Hyderabad, TS-500034.

45
Dt. 31.05.2014

C E R T I F I C A T E

Certified that all other alternatives for this purpose have been explored and were not found feasible. The demand for forest land is barest minimum for Mining of the Granite deposits.

For M/s. Sri Vaishnavi Granites



Edvalli Akila
Proprietor

SRI VAISHNAVI GRANITES


Sri Vasista Apurva, #8-2-350/3/2, 501, Road No.3, Banjara Hills, Hyderabad, TS-500034.

dt. 31.05.2024

DECLARATION

I hereby solemnly declare that I do not have any other granite quarry leases in forest area in anywhere in India.

For M/s. Sri Vaishnavi Granites



Edvalli Akila
Proprietor

SRI VAISHNAVI GRANITES

Sri Vasista Apurva, #8-2-350/3/2, 501, Road No.3, Banjara Hills, Hyderabad, TS-500034.

DECLARATION

57.31.05.2024

NO OBJECTION CERTIFICATE FROM THE STATE POLLUTION CONTROL BOARD FOR MINING LEASE

As per the environmental impact Assessment Notification 1994 (as amended on 04.05.1994) schedule - 1 under para-2 of projects requiring environmental clearance from the Central Government under Point No:20 mining projects (Major Minerals) with lease for more than 4.90 hectares.

As per rule 4 of the Granite Conservation and Development rules 1999, the mining lease will be granted only after prospecting lease is granted. Hence the approved of mining plan will be applied to the IBM during the P.L period and the same will be submitted.

For M/s. Sri Vaishnavi Granites



Edvalli Akila
Proprietor

SRI VAISHNAVI GRANITES

Sri Vasista Apurva, #8-2-350/3/2, 501, Road No.3, Banjara Hills, Hyderabad, TS-500034.

07.31.05-2024

DECLARATION

This is to declare that we will arrange to dump the materials in a bench like manner and the same shall be aforesaid check dams shall be constructed below dumps to arrest wash off of the silt gully plugs shall be constructed to control the silt gully plugs shall be constructed to Control Soil Erosion.

For M/s. Sri Vaishnavi Granites



Edvalli Akila
Proprietor

SRI VAISHNAVI GRANITES

Sri Vasista Apurva, #8-2-350/3/2, 501, Road No.3, Banjara Hills, Hyderabad, TS-500034.

dt. 31.05.2024

DECLARATION

We hereby declare that the Net Present Value fixed by the Government of Forest Department will be paid soon after receipt of the letter from the department.

For, M/s. Sri Vaishnavi Granites

Edavalli Akhila

Edavalli Akhila
Proprietor

SRI VAISHNAVI GRANITES


Sri Vasista Apurva, #8-2-350/3/2, 501, Road No.3, Banjara Hills, Hyderabad, TS-500034.

55
Dt. 31.05.2014

C E R T I F I C A T E

We do hereby declare that we would supply firewood to all the staff and laborers working at our Quarry Lease area applied by M/s. Sri Vaishnavi Granites, Hyderabad for Black Granite quarry being granted to us at subsidized price as fixed by the Forest Department.

For M/s. Sri Vaishnavi Granites



Edvalli Akila
Proprietor

SRI VAISHNAVI GRANITES


Sri Vasista Apurva, #8-2-350/3/2, 501, Road No.3, Banjara Hills, Hyderabad, TS-500034.

UNDER TAKING

57-
Dt. 31.05.2014

I will bare the cost of developing green belt around the cluster of mining lease area in Basavapalli RF as and when demand by the Forest Department as per the Condition No. V of the Govt. of India Lr.No. F(C) A/11-2/88/AP/Min., Dated: 15.01.2002.

For M/s. Sri Vaishnavi Granites



Edvalli Akila
Proprietor

SRI VAISHNAVI GRANITES


Sri Vasista Apurva, #8-2-350/3/2, 501, Road No.3, Banjara Hills, Hyderabad, TS-500034.

59-
Dt. 31.05.2024

UNDERTAKING

We will bear the costs of Extraction of Trees from the proposed mining area as and when decided by the Forest Department.

For M/s. Sri Vaishnavi Granites



Edvalli Akila
Proprietor

CATEGORY OF PROPOSALS FOR WHICH COST BENEFIT ANALYSIS IS APPLICABLE ANNEXURE VI(A)

Sl. No.	Nature of Proposal	Applicable/Not applicable	Remarks
1	2	3	4
1	All categories of proposals involving forest land up to 2 Ha. in plains and upto 5 Ha. in hills	Applicable	The total area applied for mining lease is 4.820 Ha in a hilly region.
2	Proposals for defence installation purposes and oil (Prospecting only)	Not applicable	
3	Habitat establishment of industrial units tourist lodges/complex and other building construction.	Not applicable	
4.	All other proposals involving forest land more than 2 ha. in plains and more than 5 Ha. in hills including roads, transmission lines, minor mrdium and major irrigation projects, hydel projects mining activity railway lines location specific installation like Micro wave stations, auto repeater centers, TV towers etc.	An extent of 3.70 Ha for Mining & Dumping purpose, Safety zone – 0.80 Ha and 0.32 Ha for Road formation.	

USER AGENCY
 For M/s. Sri Vaishnavi Granites
For M/s. Sri Vaishnavi Granites
PROPRIETOR
PROPRIETOR

PARAMETERS FOR EVALUATION OF LOSS OF FOREST - ANNEXURE(B)

Sl. No.	Parameters	Roads, Transmission lines of Rly. Lines	Minor irrigation Projects Quarrying of stones/metals	Medium of Major irrigation Hydro electric large mining of other Mic. Projects
1	2	3	4	5
1.	Loss of value of timber, furl wood and minor forest produce on an annual basis including loss of man hours per annum of people who derived livelihood and wages from the harvest of these commodities.		NIL. The Forest growth is only thorny shrub.	
2	Loss of animal husbandry productivity including loss of fodder.		NIL. The Forest growth is only thorny shrub.	
3	Cost of human resettlement		Not applicable, as no resettlement is involved.	
4	Loss of public facilities and administrative infrastructure (Roads, Buildings, railway etc.,) on forest land, or which would require forest land, of these facilities were diverted due to the project.		NIL. No such facilities are existing in the area.	
5	Environment losses (soil erosion effect on Hydrological cycle, wild life habitat, micro-climate upsetting of ecological balance)		There is no environmental loss such as soil erosion, and there is not wild life in the area applied. The area is very small.	
6	Suffering of oustees		Not applicable	

USER AGENCY
For M/s. Sri Vaisnavi Granites
Proprietor

Signature
Proprietor

PARAMETERS FOR EVALUATION OF BENEFIT NOT WITH STANDING LOSS OF FOREST-ANNEXURE-VI-C

Sl. No.	Parameters	Roads, transmission lines of Rly. Lines	Minor Projects	Irrigation / Hydel Projects and other i.e. mining purpose.
	2	3	4	5
1.	Increase in productivity attributable to the specific project		The establishment of mining in the area will increase black granite product in the State about 3600 cum per year	
2.	Benefits to economy		Over 20 years period a quantity of 72000 cum could be sold fetching @ Rs.7500/- per cum for Rs.540.00 Lakhs.	
3.	No. of Population benefited.		About 35 families will be benefited / 120 people can live on this.	
4.	Employment potential		90 semi skilled and 40 skilled worker could be employed directly. Other 30 persons will be employed indirectly.	
5.	Cost of acquisition of facility no non-forest land wherever feasible.		Not applicable since the forest lies in the Forest land only.	
6.	Loss of (a) agricultural and (b) animal husbandry production due to diversion of forest land.		Not applicable, since the forest lies in the Forest land only.	
7.	Cost of rehabilitating displaced persons as differ from compensatory amounts given for displacement.		NIL	
8.	Cost of supply of free fuel wood to works residing in or near forest area during the period of construction.		NIL	

USER AGENCY
For M/s. Sri Vaghavai Granites
FOR M/S. SHIVAVI GRANITES

M.L.G.
PROPRIETOR

SRI VAISHNAVI GRANITES

Sri Vasista Apurva, #8-2-350/3/2, 501, Road No.3, Banjara Hills, Hyderabad, TS-500034.

109 -
Dt. 31.05.2024

UNDERTAKING

We Will bear the costs of raising and maintenance of compensatory afforestation plantation in the Non-Forest land of 4.82 Ha proposed by us and when decided by the Forest Department.

For, M/s. Sri Vaishnavi Granites



Edavalli Akhila
Proprietor

SRI VAISHNAVI GRANITES

Sri Vasista Apurva, #8-2-350/3/2, 501, Road No.3, Banjara Hills, Hyderabad, TS-500034.

dt. 31.05.2024

CERTIFICATE

We, undertake the responsibility for identify the equal extent of non-forest land towards the compensatory Afforestation land as required under Rule 3.2 and also top bear the cost of compensatory afforestation scheme as estimated by the forest department.

For, M/s. Sri Vaishnavi Granites



Edavalli Akhila
Proprietor

SRI VAISHNAVI GRANITES

Sri Vasista Apurva, #8-2-350/3/2, 501, Road No.3, Banjara Hills, Hyderabad, TS-500034.

113 -
Dt. 31.05.2024

UNDERTAKING

As a User Agency I am giving the undertaking the ownership document Of Non-forest land identified for Compensatory Afforestation will be submit in further Level.

Yours faithfully,
For, M/s. Sri Vaishnavi Granites

Edavalli Akhila

Edavalli Akhila
Proprietor


SRI VAISHNAVI GRANITES

Sri Vasista Apurva, #8-2-350/3/2, 501, Road No.3, Banjara Hills, Hyderabad, TS-500034.

A TENTATIVE RECLAMATION SCHEME OF QUARRY LEASE AREA APPLIED BY M/S. SRI VAISHNAVI GRANITES Hyderabad, (T.S.).

1. M/s. Sri Vaishnavi Granites, Hyderabad applied for quarry lease for Black granite of Basavapalle RF, Chittoor District over an extent of 4.82 Ha for a period of 20 years.
2. Soil erosion measures such as gully plugging, check daming and other afforestation works shall be undertaken under the guidance of Forest Department. The entire mine area of 3.70 Ha reclaimed by filling outside soil into the voids created. Thus retaining the near original landscape.
3. During the lease period the dumps shall be consolidated by sowing hamata grass and constructing the contour bunds below the dump bottom and edge. Avenue plantation shall be undertaken along the road. The dumps will have inverse slope contour benches so that water is retained and no silt is washed off.
4. The estimated cost of reclamation is given as annexure. The cost of reclamation of 1 Ha out to Rs.93,000/- for preparation work, planting and maintenance of seedlings.
5. The total cost of reclamation plan of 3.70 Ha will be Rs.3.359 Lakhs which shall be undertaken by the lease.

For M/s. Sri Vaishnavi Granites



Edvalli Akila
Proprietor

SRI VAISHNAVI GRANITES

Sri Vasista Apurva, #8-2-350/3/2, 501, Road No.3, Banjara Hills, Hyderabad, TS-500034.

ANNEXURE

Scheme for Reclamation work at Quarry Lease area applied by M/s. Sri Vaishnavi Granites, Hyderabad, (T.S) in Basavapalle RF for a period of 20 years over an extent of 4.82 Ha.

a.	Preparation of area for planting		
i.	Gully plugging with boulders available at site at 50 cum per Ha @ Rs.627.67/- cum	...	Rs.31385/-
ii.	Construction of parapet wall or stone pitching at 60 mt (48.6 cum) per Ha @ Rs.627.67 cum	...	Rs.30505/-
iii.	Transportation of seedlings, planting, weeding and soil working etc.,	...	Rs.12000/-
iv.	Watering to plants twice in a month	...	Rs.2500/-
v.	Application of fertilizers etc.,	...	Rs.1000/-

			Rs.77390/-
			(or)
			Rs.77400/-

b.	Maintenance of 1 st year	...	Rs.9000/-
c.	Maintenance of 2 nd year	...	Rs.6600/-

for M/s. Sri Vaishnavi Granites

Atchli

PROPRIETOR

- 189 -

SRI VAISHNAVI GRANITES

Sri Vasista Apurva, #8-2-350/3/2, 501, Road No.3, Banjara Hills, Hyderabad, TS-500034.

RECLAMATION CONCURRENT TO QUARRYING, DUMPING Etc., OVER AN
EXTENT OF 0.370 Ha EVERY YEAR AFTER 10th YEAR.

Year	Area / Ha	Cost/Ha	Amount	Total amount
XI	0.370	77,400	28638	28638
XII	0.370	77,400 9,000	28638 3330	31968
XIII	0.370	77,400 9,000 6,600	28638 3330 2442	34410
XIV	0.370	77,400 9,000 6,600	28638 3330 2442	34410
XV	0.370	77,400 9,000 6,600	28638 3330 2442	34410
XVI	0.370	77,400 9,000 6,600	28638 3330 2442	34410
XVII	0.370	77,400 9,000 6,600	28638 3330 2442	34410
XVIII	0.370	77,400 9,000 6,600	28638 3330 2442	34410
XIX	0.370	77,400 9,000 6,600	28638 3330 2442	34410
XX	0.370	77,400 9,000 6,600	28638 3330 2442	34410
Grand Total:				335886 (or) 3.359 Lakhs

M/s. Sri Vaishnavi Granites

(Signature)

PROPRIETOR

SRI VAISHNAVI GRANITES

Sri Vasista Apurva, #8-2-350/3/2, 501, Road No.3, Banjara Hills, Hyderabad, TS-500034.

Justification

Physiography:

Topographically, the applied area falls in Northern side of the dis-continuous hillocks trending in East-west direction. The hillock relief in applied areas is about 70 to 80 mts. The area covers with thorny bushes and boulders. Boulders and sheet are exposed at places. There are no prominent natural drainage channels in the area.

Geology of the Area:

Geologically, the applied area belongs to peninsular gneissic complex essentially a low grade metamorphic terrain formed during the Archean times and are intruded by late Archean to early Proterozoic mafic dyke swarms. The applied area consists of dolerite dyke striking NW-SE in direction. The width of the dyke is about 80 to 100 mts and a length of 375 to 400 mts. The applied area is covered with small boulders ranging from 1.5 to 04mts underneath by sheet rock. Mineralogically the dolerite consists of plagioclase feldspar and Augite as essential mineral and olivine, chlorite and Quartz as accessory mineral. Petrology of the area constitutes and exhibits wide variation in their external forms, structural patterns with preferential emplacement broadly along East-West direction. At some places, the dyke is swelling and pinching. The unaltered part of plagioclase is cloudy due to minute inclusions of magnetite which is a common feature is dolerite dyke intrusive into granulite terrain. The rock available in that area is hard and compact in structure black in colour. The characteristics colour, Structure, texture, Compactness, Cutting & Polishing strength attains usage the same in cutting and polishing purpose. The above factors are commercially viable and may attract export value. Structurally the rock units are jointed and influence in recovery of dimensional stone.

For, M/s. Sri Vaishnavi Granites



Edavalli Akhila
Proprietor