DIVERSION OF 64.2016 HA. OF FOREST LAND FOR CONSTRUCTION OF NORTH CAMPUS CENTRAL UNIVERSITY AT DHARAMSHALA, DISTRICT KANGRA (H.P.)

FILE NO. : **FP/HP/Others/39044/2019**

DATE OF PROPOSAL :

FORM – 'A'

Form for seeking prior approval under section 2 of the proposals by the State Governments and other authorities

PART-I

(To be filled up by user agency)

1. Project details:	
(i) Short narrative of the proposal and project /scheme for which the forest land is required	The Central University for Himachal Pradesh was sanctioned by The Ministry of Human Resource Development, Govt. of India. The present proposal is prepared for Central University North Campus at Dharamshala in District Kangra. The proposal requires total land of 90.1353 ha land comprising of 64.2016 ha of Forest Land and 25.9337 ha of Non Forest Land for the Construction of various blocks of the University. The above area includes 0.9600 ha of land proposed for residential purposes. Apart from the Non Forest Land proposed there is no other Non Forest Land available in the vicinity of the Project so most of the components have been proposed in Forest Land.
(ii) Map showing the required forest land, boundary of adjoining forest on a 1:50,000 scale map.	Layout Plan of the proposed area marked in relevant part of the SOI Topo Sheet is attached. Scale 1: 50,000.
(iii) Cost of the project:	Rs. 24200 Lacs. (Rupees Two Hundred and Forty Two Crore only)

(iv) Justification for locating the project in forest area.	The proposal needs an area of 90.1353 ha land comprising of 64.2016 ha of Forest Land and 25.9337 ha of Non Forest Land and there is no other suitable Non Forest land available in the surrounding area. Apart from the Non Forest Land proposed there is no Govt. Land comes in the Proposed alignment, therefore all the components of the Central University have been proposed on Forest Land.
(v) Cost-benefit analysis (to be attached).	Attached at Page No. 191-195
(vi) Employment likely to be generated.	500000 mandays shall be generated from the construction of this project and 300 persons will get permanent employment in the University.

2. Purpose-wise break-up of the total land required:

Sr. No	Block / Component / Description	Total Area (hac.)	Area in Forest (Sq. m)	Area in Non Forest (Sq. m)
1	Boys Hostel – I	2.0000	20000	-
2	Water Tank I	0.0900	900	-
3	Parking Area in Site I	0.1200	1200	-
4	Boys Hostel - II	0.1885	1885	-
5	Boys Hostel – III	0.2404	2404	-
6	Shopping Arcade	0.0824	824	-
7	International Hostel	0.4000	4000	-
8	Parking Area in Site II	0.1008	1008	-
9	Type III Quarters – I	0.3840	3840	-
10	Parking Area in Site III	0.0780	780	-
11	Boys Hostel – IV	0.7680	7680	-
12	Registrar's Residence	0.0300	300	-
13	CoE Residence	0.0300	300	-

14	Finance Officer Residence	0.0300	300	-
15	PVC Residence	0.0300	300	-
16	Parking I in Site IV	0.1500	1500	-
17	Parking II in Site IV	0.0600	600	-
18	Open Air Gym & Park	0.2100	2100	-
19	Botanical Garden	1.7708	17708	-
20	Water Tank in Site IV	0.0900	900	-
21	Guard Room in Site IV	0.0100	100	-
22	Administrative Block I	0.3004	3004	-
23	Lecture Hall	0.1833	1833	-
24	Academic Block - School of Earth & Environment Sciences Phase I	0.3660	3660	-
25	Academic Block - School of Commerce & Management Phase I	0.2509	2509	-
26	Academic Block - School of Tourism, Travel & Hospitality Management Phase I	0.3404	3404	-
27	Academic Block - School of Performing & Visual Arts Phase I	0.3475	3475	-
28	Academic Block - School of Education Phase I	0.2650	2650	-
29	Auditorium	0.2500	2500	-
30	Multipurpose Hall	0.0750	750	-
31	Amenities – I	0.0528	528	-
32	Administrative Block II	0.3000	3000	-
33	Academic Block - I School of Agriculture in Phase I	0.4000	4000	-
34	Academic Block - II School of Agriculture in Phase I	0.4000	4000	-
35	Academic Block - III School of Agriculture in Phase I	0.4000	4000	-
36	Academic Block - I School of Engineering in Phase I	0.4000	4000	-
37	Academic Block - II School of Engineering in	0.4000	4000	

	Phase I			-
38	Academic Block - III School of Engineering in Phase I	0.4000	4000	-
39	Incubation Centre	0.3000	3000	-
40	Expansion of Existing Academic Block - School of Earth & Environment Sciences in Phase II	0.3000	3000	-
41	Expansion of Existing Academic Block - School of Commerce & Management in Phase II	0.3000	3000	-
42	Expansion of Existing Academic Block - School of Tourism, Travel & Hospitality Management in Phase II	0.3000	3000	-
43	Expansion of Existing Academic Block - School of Performing & Visual Arts in Phase II	0.3000	3000	-
44	Expansion of Existing Academic Block in Phase II	0.3000	3000	-
45	Examination / CoE Centre	0.1600	1600	-
46	Computer & Informatics Centre	0.1000	1000	-
47	Central Instrumentiation Lab	0.2000	2000	-
48	Central Library	0.3000	3000	-
49	University School	0.2000	2000	-
50	Expansion of Existing Academic Block - School of Agriculture in Phase II	0.3000	3000	-
51	Expansion of Existing Academic Block - School of Agriculture in Phase II	0.3000	3000	-
52	Expansion of Existing Academic Block - School of Agriculture in Phase II	0.3000	3000	-
53	Expansion of Existing Academic Block - School of Agriculture in Phase II	0.3000	3000	-
54	Expansion of Existing Academic Block - School of Engineering in Phase II	0.3000	3000	-
55	Expansion of Existing Academic Block - School of Engineering in Phase II	0.3000	3000	-
56	Expansion of Existing Academic Block - School of Engineering in Phase II	0.3000	3000	-
57	Expansion of Existing Academic Block - School of Engineering in Phase II	0.3000	3000	-
58	Disaster Training Centre	0.1000	1000	-
59	Student Activity Centre	0.0400	400	-
60	Academic Staff College Building	0.1000	1000	

				-
61	Sub Station	0.4500	4500	-
62	Parking I in Site V	0.3000	3000	-
63	Parking II in Site V	0.2025	2025	-
64	Parking III in Site V	0.1190	1190	-
65	Open Park	0.4800	4800	-
66	Guard Room in Site V	0.0100	100	-
67	Stadium	2.6300	26300	-
68	Indoor Sports Hall / Gym	0.1500	1500	-
69	Water Sports Complex	0.0200	200	-
70	Faculty Club	0.0800	800	-
71	STP – I	0.1200	1200	-
72	Girls Hostel I	0.1885	1885	-
73	Girls Hostel II	0.2404	2404	-
74	International Hostel	0.1900	1900	-
75	Guest House	0.0815	815	-
76	Shopping Arcade	0.0824	824	-
77	Amenities – II	0.0528	528	-
78	Health Centre	0.0536	536	-
79	Transit Hostel – I	0.3635	3635	-
80	Transit Hostel – II	0.3955	3955	-
81	Transit Hostel – III	0.3208	3208	-
82	Transit Hostel – IV	0.8020	8020	-
83	Transit Hostel – V	0.2685	2685	-

84	Transit Hostel – VI	1.0740	10740	-
85	Girls Hostel – III	2.0000	20000	-
86	Hon'ble VC Residence	0.2000	2000	-
87	WTP	0.1375	1375	-
88	STP – II	0.2250	2250	-
89	Parking in Site VII	0.2100	2100	-
90	Guard Room in Site VII	0.0100	100	-
91	Type III Quarters – III	0.2560	2560	-
92	STP – III	0.1064	1064	-
93	Open Air Gym & Park in Site VIII	0.6000	6000	-
94	Main Road	5.9224	52896	6328
95	Access Road	6.4536	64536	-
96	Transmission Line	1.9500	6345	13155
97	Pump House	0.0600	600	
98	Water Pipe Line	0.3586	2310	1276
99	Sewerage Line	0.6770	4560	2210
100	Play Ground I	0.6000	-	6000
101	Play Ground II	0.6840	-	6840
102	STP - IV	0.2805	-	2805
103	Back End Area for Green Cover Within Boundary	43.3351	212628	220723
	TOTAL	**90.1353**	**64.2016**	**25.9337**

3. Details of displacement of people due to the project, if any: i. Number of families. ii. Number of Scheduled Castes/Scheduled Tribe families iii. Rehabilitation plan. (to be enclosed)	Nil.
4. Whether clearance under the Environment (Protection) Act, 1986 is required? (Yes/No).	No.

5. Undertaking to bear the cost of raising and maintenance of compensatory afforestation and / or penal compensatory afforestation as well as cost for protection and regeneration of Safety Zone, etc. as per the scheme prepared by the State Government	Attached at page No. 44
6. Details of Certificates/documents enclosed as required under the instructions. i) Geological Report ii) Revenue Papers. (Parcha, Field Book, tatima).	 Attached at page No. 202-265 Attached at page No. 266-396

Signature
Shilpi Beakta (HAS)
Nodal Officer,
Central University North Campus,
Dharamshala, District Kangra
(H.P) - 176215
Email : cuhpnorth@gmail.com
Phone No. 94180-70223

Nodal Officer
Central University North Campus
Dharamshala, Distt. Kangra H.P.

Date:- 15-06-2022
Place:- Dharamshala

DIVERSION OF 64.2016 HA. OF FOREST LAND FOR CONSTRUCTION OF NORTH CAMPUS CENTRAL UNIVERSITY AT DHARAMSHALA, DISTRICT KANGRA (H.P.)

FILE NO. : **FP/HP/Others/39044/2019**

DATE OF PROPOSAL :

DETAILED NOTE ON THE ESTABLISHMENT OF CENTRAL UNIVERSITY NORTH CAMPUS DHARAMSHALA IN DISTRICT KANGRA (H.P.).

The Hon'ble Prime Minister in his address to nation on 15th August, 2007, announced the establishment of a Central University in each of the states. Accordingly the Central Universities Act, 2009 (No. 5 of 2009) of Indian Parliament, which received Presidential assent on 20th March, 2009, provided for the establishment of Central University of Himachal Pradesh amongst others. The Proposal involves 90.1353 ha of total land comprising of 64.2016 hac of forest land and 25.9337 hac. of Govt. Land. Being Hilly State, no such large patches of Non Forest Land area available in the area, so maximum part of Central University North Campus has been proposed in Forest Land.

VISION OF THE UNIVERSITY

The Central University of Himachal Pradesh strives for Inclusive Access & Excellence in Higher Education and Research to emerge as premier University of the Country at par with the best universities of the World. In terms of programme offerings, curricular framework, pedagogy, research, publications and integration with the world. In pursuit of the above vision, the Central University of Himachal Pradesh shall :

- In recognition to the fact that each individual learner is uniquely endowed, provide her/him opportunities to choose her/his own pathways and pace of learning so as to enable the learners to excel in their pursuit of higher education.
- Offer Multi- disciplinary Programmes of Study at Undergraduate, Postgraduate and Research Degree Levels designed on the Comprehensive Choice Based Credit System.
- Have a fully evolved semester system based on Comprehensive Continuous Internal Assessment so as to incorporate a highly research based pedagogy.

- Develop innovative Curricular Framework aimed at knowledge, skill and aptitude based application-oriented higher education and research.
- Benchmark its curricular framework, pedagogical practices, infrastructure, physical facilities, governance policies and administrative practices against the best Universities of the World.
- Follow a Means-Blind Admission Policy in order to attract the most meritorious students so as to offer equitable access to all belonging to different sections and strata of the Society.

MISSION OF THE UNIVERSITY

- The Central University of Himachal Pradesh with territorial jurisdiction over the whole state of Himachal Pradesh in India, will be global in outlook but grounded in local tradition and culture.
- The University shall strive to achieve excellence in Higher Education by offering most relevant, up-to-date, multi-disciplinary programmes of study required for the present and future development and nation building.
- The University will have a global outlook and international orientation to its programmes and services and will adopt a holistic approach to higher education wherein total students' efforts in terms of commitment to contact hours, peer-group learning, self learning, work experience, individual initiatives, group work and self-actualisation by harnessing their latent talents, are all taken into account in the assessment of students.
- University will inculcate and nurture a culture of performance. Dedicated faculty and staff of the University will shape up the new generations of students to take up the mantle from the present generation. Progressive, democrative and secular outlook, commitment, dedication, diligence and devotion to duty shall characterize the ethos of the University.
- The University will be a symbiosis of world of knowledge and world of work with devotion to human values that will form the bedrock of pedagogical practice of the University. It will aim at a high degree of integration with the world of work through high quality research, publication, consultancy, industrial linkages and would create conditions to attract the most meritorious students not only from within the country but also from abroad.

- The University will aim at attracting the best and most eminent faculty recruited through multiple modes - full time adjunct, chair professorship, scholar Hostel, part time, visiting, guest, and invited lectures.
- The University will have world class facilities and infrastructure and will benchmark each of its activities with the best Universities of the World and will provide policy framework, working conditions, work ethics, service, work culture, and services that promote welfare of all stakeholders – the students, the faculty, staff and society at large.
- The University will have a wide variety of Schools of study representing all domains of higher learning and thereby offering a wide variety of academic programmes at all levels of higher education across academic and professional disciplines in a modular-curricular framework and multi disciplinary mode benchmarked with the best global practices.
- Each school of the University will be designed as autonomous within the framework of the Central Universities Act, 2009 so as to fully empower the Deans to design, develop and offer courses in their chosen areas of specialization and to take up research and consultancy activities within the broad philosophy and framework of the University.
- The University will also have a Senior Secondary School affiliated to the Central Board of School Education to provide for excellent schooling to the children of the faculty, staff and neighborhood
- In order to promote multi-disciplinary research, each school of the University will also have Specialized Centres to undertake multi-disciplinary research and curricula development activities.
- Equipped with research and computational facilities, these centres would provide physical and intellectual space to engage on a chosen theme of research. Based on the specific proposals, a select number of faculty members of the University may be placed in these centres in an internal sabbatical type of arrangement.
- The University will also network with neighboring schools and engage in capacity building of their students so as to serve as the feeder for the admissions in the University.
- The University will adopt development and operational strategy that promotes self-sufficiency and self-reliance and fosters academic, administrative and

financial autonomy to perpetuate a culture of performance linked with self-accountability.

- The University will be attaining an enrolment size of 10,000 students and 1000 faculty across different schools of studies over a time span of 10 years.

OBJECTIVES OF THE UNIVEFSITY

- To disseminate and advance knowledge by providing instructional and research facilities in such branches of learning as it may deem fit.
- To make special provisions for integrated courses in humanities, social sciences, sciences and technology in its educational programmes.
- To take appropriate measures for promoting innovations in teaching-learning process and inter-disciplinary studies and research.
- To educate and train manpower for the development of the Country.
- To establish linkages with industries for the promotion of Science and technology.
- To pay special attention to the improvement of social and economic conditions and welfare of the people, their intellectual, academic and cultural development.

The Construction of Central University North Campus at Dharamshala requires 99.9070 ha of total land comprising of 64.2016 ha of forest land and 24.5139 ha of Non Forest Land for various components. So, please kindly take necessary action in the public interest to divert the said forest land to the Central University North Campus as soon as possible under FCA, 1980.

Place : Dharamshala
Dated : 09-05-2022

Shri Beakta (HAS)
Nodal Officer
Central University North Campus
Dharamshala, District Kangra (H.P)

Nodal Officer
Central University North Campus
Dharamshala, District Kangra (H.P)

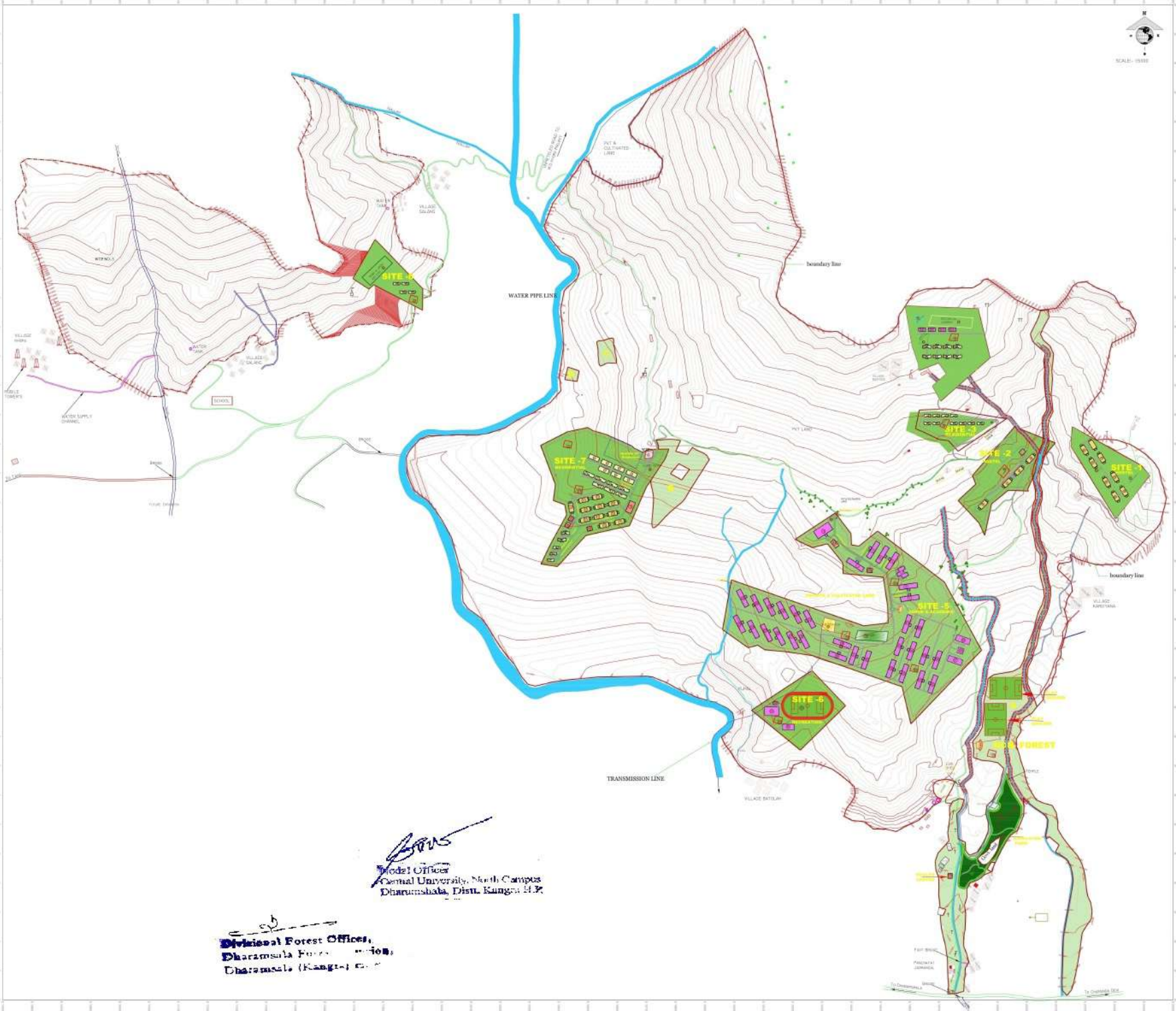

AREA STATEMENT

S.No.	BUILDING BLOCK	SITE NO.	NO. OF BLOCKS	BUILT UP AREA (SQ.MTRS.)
1	ADMINISTRATIVE BLOCK	1	01	2000
2	HOSTEL BLOCK	1	01	2000
3	ACADEMIC BLOCK 1 (SCHOOL OF MANAGEMENT STUDIES)	1	01	1000
4	ACADEMIC BLOCK 2 (SCHOOL OF COMPUTER SCIENCE)	1	01	1000
5	ACADEMIC BLOCK 3 (SCHOOL OF TOURISM STUDIES, CHAMPIONS)	1	01	1000
6	ACADEMIC BLOCK 4 (SCHOOL OF MEDICINE)	1	01	1000
7	ACADEMIC BLOCK 5 (SCHOOL OF MEDICINE)	1	01	1000
8	BOYS HOSTEL 1	1	01	2000
9	BOYS HOSTEL 2	1	01	2000
10	GIRLS HOSTEL 1	1	01	2000
11	GIRLS HOSTEL 2	1	01	2000
12	STAFF HOUSING BLOCK	1	01	2000
13	STAFF HOUSING CAMPUS	1	01	2000
14	MULTIPURPOSE HALL	1	01	1000
15	MEDICAL HOSPITAL	1	01	1000
16	CANTEEN	1	01	1000
17	BANK & POST OFFICE	1	01	1000
18	SPORTS PAVILION	1	01	1000
Total (A) Buildings				20000

S.No.	Site No.	Area (Hectare)	Area (Sq.Mtrs.)	NO. OF BLOCKS	NO. OF BLOCKS	BUILT UP AREA (SQ.MTRS.)
1-7	SITE -1	1.0	1	01	1	1000
1-7	SITE -2	1.0	1	01	1	1000
1-7	SITE -3	1.0	1	01	1	1000
1-7	SITE -4	1.0	1	01	1	1000
1-7	SITE -5	1.0	1	01	1	1000
1-7	SITE -6	1.0	1	01	1	1000
1-7	SITE -7	1.0	1	01	1	1000
1-7	SITE -8	1.0	1	01	1	1000
Total (B)						8000

S.No.	BUILDING BLOCK	SITE NO.	NO. OF BLOCKS (SITE-1 & SITE-2)	NO. OF BLOCKS (SITE-3 & SITE-4)
1-2	ADMINISTRATIVE BLOCK 1	1	01	01
2-2	SCHOOL OF AGRICULTURE & AGRICULTURE	1	01	01
3-2	ACADEMIC BLOCK FOR SCHOOL OF AGRICULTURE	1	01	01
4-2	ACADEMIC BLOCK FOR SCHOOL OF AGRICULTURE	1	01	01
5-2	ACADEMIC BLOCK 3 FOR SCHOOL OF AGRICULTURE	1	01	01
6-2	ACADEMIC BLOCK 4 FOR SCHOOL OF AGRICULTURE	1	01	01
7-2	ACADEMIC BLOCK 5 FOR SCHOOL OF AGRICULTURE	1	01	01
8-2	ACADEMIC BLOCK 6 FOR SCHOOL OF AGRICULTURE	1	01	01
9-2	ACADEMIC BLOCK FOR SCHOOL OF AGRICULTURE	1	01	01
10-2	ADMINISTRATIVE BLOCK	1	01	01
11-2	SCHOOL OF HOSPITAL ECONOMY BLOCK	1	01	01
12-2	RESEARCH LABORATORY	1	01	01
13-2	COMPUTER AND INFORMATICS CENTRE	1	01	01
14-2	CENTRAL INSTRUMENTATION LAB	1	01	01
15-2	CENTRAL LIBRARY	1	01	01
16-2	UNIVERSITY MUSEUM	1	01	01
17-2	SCHOOL OF HOSPITAL ECONOMY BLOCK	1	01	01
18-2	SPORTS INDOOR GAMES	1	01	01
19-2	SPORTS OUTDOOR GAMES	1	01	01
20-2	ACADEMIC STAFF COLLEGE BLOCK	1	01	01
21-2	CAMPUS	1	01	01
22-2	GOODS STORE BLL - STG	1	01	01
23-2	WATER SUPPLY CHANNEL	1	01	01
24-2	SOLAR FARM	1	01	01
25-2	SOLAR BANDS	1	01	01
26-2	ARM CANNON	1	01	01
27-2	CONTRACTOR BLOCK	1	01	01
28-2	Separate Canteen	1		01
29-2	CAFETERIA	1		01
30-2	Guest Office/Facilities	1		01
31-2	PTT Stations	1		01
32-2	Parking	1		01
33-2	Tour Site	1		01
34-2	Technical Centre	1		01
35-2	Gate	1		01
36-2	Gate	1		01
37-2	Gate	1		01
38-2	Gate	1		01
39-2	Primary Sub-Station	1		01
40-2	Guardhouse	1		01

FOR FCA CLEARANCE ONLY

PROPOSED CENTRAL UNIVERSITY FOR HIMACHAL PRADESH AT DHARAMSHALA

Model Office
Central University, North Campus
Dharamshala, Distt. Kangra H.P.

Divisional Forest Officer,
Dharamsala Forest Division,
Dharamsala (Kangra) H.P.

CENTRAL UNIVERSITY NORTH CAMPUS AT DHARAMSHALA
TEHSIL DHARAMSHALA, DISTRICT KANGRA (H.P.)

TOPO MAP

SOI Topo No. 52 D/8

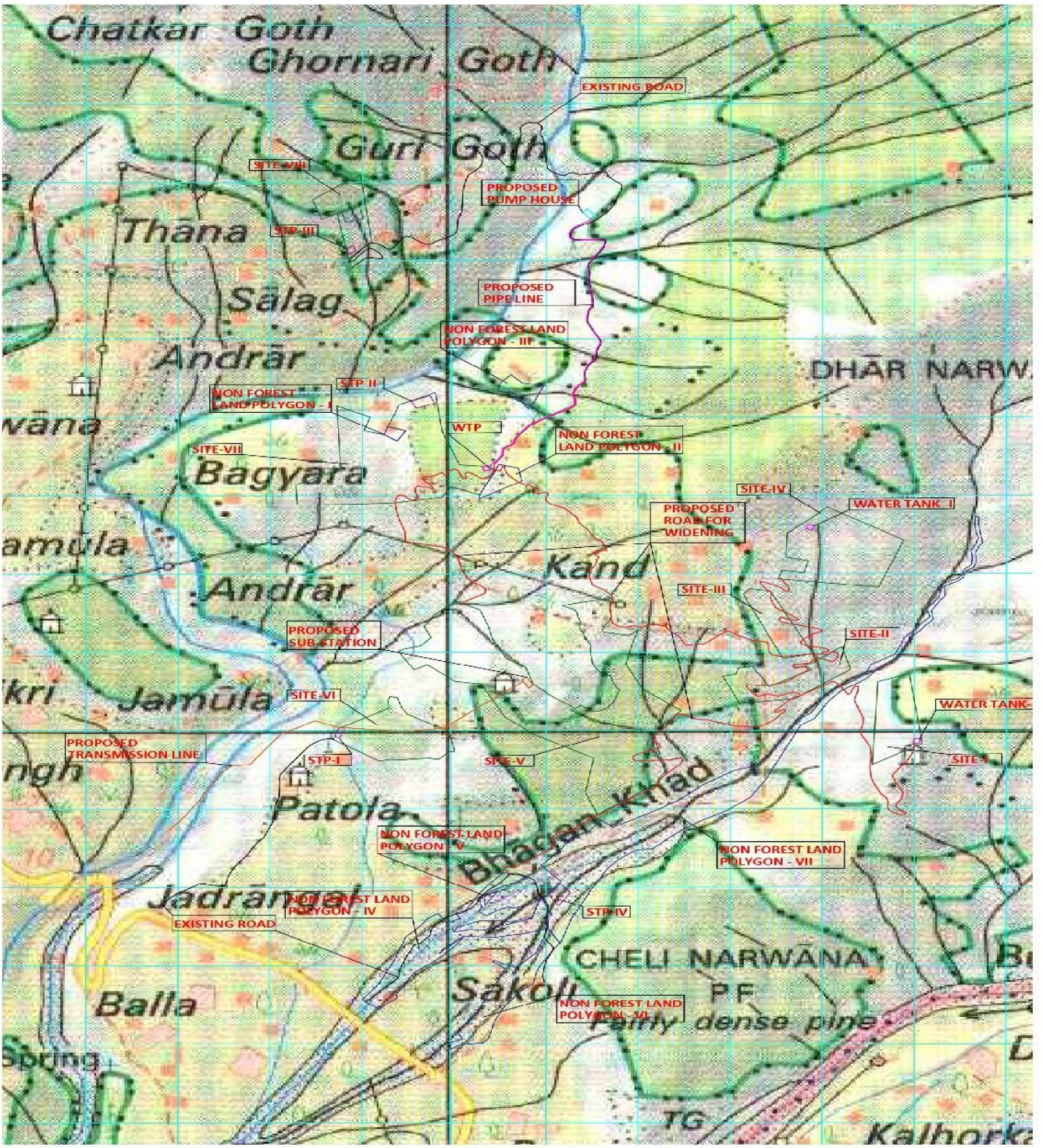

Area Proposed	
Forest Land	64.2016 Hac.
Non Forest Land	25.9337 Hac.
Felling in Forest	2991 No.

Nodal Officer
Central University North Campus
Dharamshala, District Kangra

Divisional Forest Officer
Forest Division
Dharamshala

GEO-REFERENCE MAP

CENTRAL UNIVERSITY NORTH CAMPUS

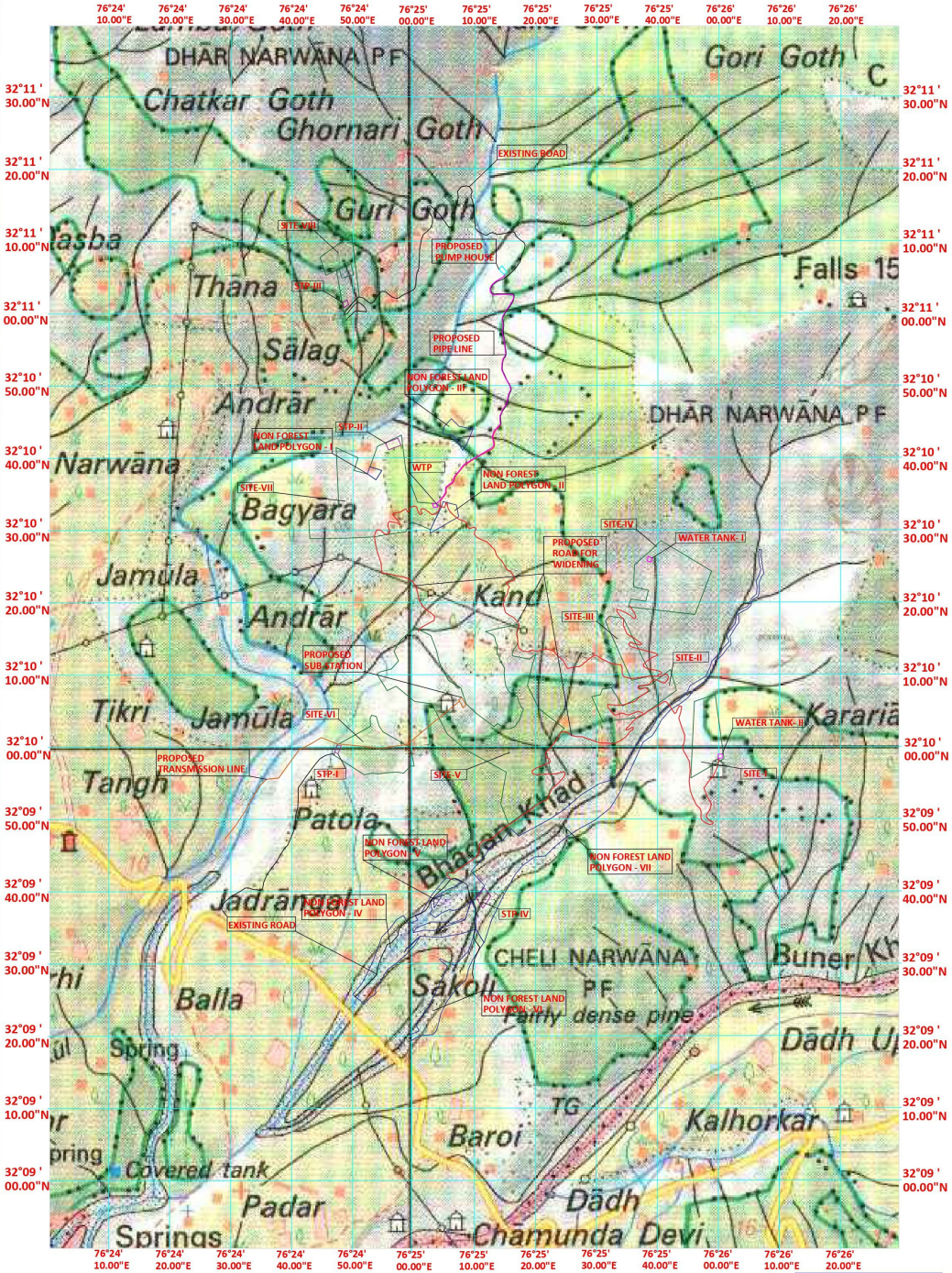

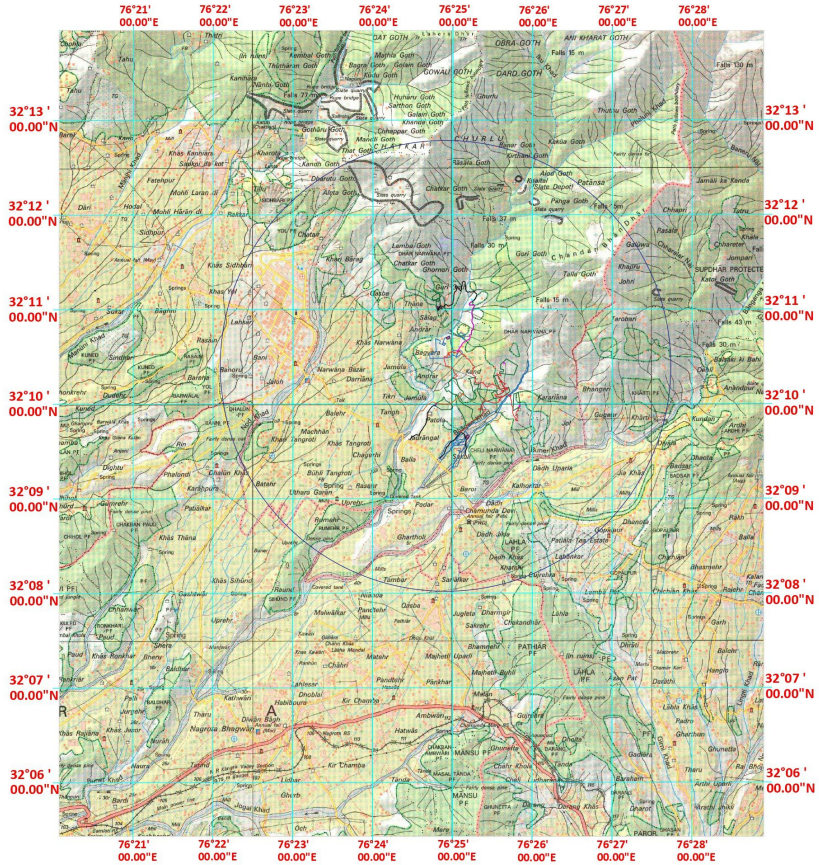

SCALE: 1:50000

Nodal Officer
Central University, North Campus
Dharamshala, Distt. Kangra H.P.

Towns or Villages: inhabited; deserted. Fort
Huts: permanent; temporary. Tower. Antiquities
Temple. Chhatri. Church. Mosque. Idgah. Tomb. Graves
Lighthouse. Lightship. Buoys: lighted, unlighted. Anchorage
Mine. Vine on trellis. Grass. Scrub
Palms: palmyra; other. Plantain. Conifer. Bamboo. Other trees
Boundary, international
" state: demarcated, undemarcated
" district, subdivn., tahsil or taluk; forest
Boundary pillars: surveyed; unlocated; village trijunction
Heights, triangulated: station, point; approximate 200 200 200
Bench-mark: geodetic; tertiary; canal BM 63·3 BM 63·3 63
Post office. Telegraph office. Combined office. Police station PO TO PTO PS
Bungalows: dāk or travellers; inspection. Rest-house DB IB (Canal) RH (Forest)
Circuit house. Camping ground. Forest: reserved; protected CH CG R F P F
Spaced names: administrative; locality or tribal KIKRI NAGA

N
W E
S

Divisional Forest Officer
Forest Division
Dharamshala

SCALE : 1:50000 & 1:10000

CENTRAL UNIVERSITY NORTH CAMPUS

S.O.I. SHEET NO. - I43-W/8 (52D/8)

Prepared By : MAGNUS INFRATECH PVT. LTD. KANGRA H.P.

SITE - I

1	32°10'5.12"N	76°25'45.06"E	PROPOSED LAND
2	32°9'54.46"N	76°25'44.32"E	
3	32°9'57.09"N	76°25'49.8"E	
4	32°10'6.07"N	76°25'48.51"E	

SITE - II

1	32°10'6.68"N	76°25'37.82"E	PROPOSED LAND
2	32°10'4.61"N	76°25'33.26"E	
3	32°10'7.21"N	76°25'31.47"E	
4	32°10'7.01"N	76°25'29.97"E	
5	32°10'6.23"N	76°25'29.67"E	
6	32°10'5.99"N	76°25'28.24"E	
7	32°10'2.48"N	76°25'30"E	
8	32°10'3"N	76°25'35.99"E	
9	32°10'6.7"N	76°25'42.15"E	
10	32°10'9.63"N	76°25'41.23"E	
11	32°10'7.51"N	76°25'37.84"E	
12	32°10'7.31"N	76°25'36.06"E	
13	32°10'7.09"N	76°25'36"E	
14	32°10'7.12"N	76°25'37.43"E	

SITE - III

1	32°10'8.79"N	76°25'38.07"E	PROPOSED LAND
2	32°10'16.87"N	76°25'33.58"E	
3	32°10'17.19"N	76°25'31.27"E	
4	32°10'16.47"N	76°25'30.63"E	
5	32°10'8.19"N	76°25'34.8"E	

SITE - IV

1	32°10'19.54"N	76°25'34.88"E	PROPOSED LAND
2	32°10'18.44"N	76°25'34.44"E	
3	32°10'17.26"N	76°25'45.36"E	
4	32°10'23.28"N	76°25'48.18"E	
5	32°10'27.63"N	76°25'39.93"E	
6	32°10'26.18"N	76°25'38.12"E	
7	32°10'25.36"N	76°25'36.99"E	
8	32°10'24.33"N	76°25'35.54"E	
9	32°10'22.34"N	76°25'35.4"E	
10	32°10'21.24"N	76°25'35.34"E	
11	32°10'20.72"N	76°25'37.75"E	
12	32°10'19.19"N	76°25'37.31"E	

SITE - V

1	32°10'3.87"N	76°25'9.24"E	PROPOSED LAND
2	32°10'5.21"N	76°25'7.61"E	
3	32°10'7.45"N	76°25'6.75"E	
4	32°10'8.49"N	76°25'4.76"E	
5	32°10'11.02"N	76°25'3.29"E	
6	32°10'12.81"N	76°25'2.8"E	
7	32°10'14.79"N	76°25'1.95"E	
8	32°10'15.97"N	76°24'59.29"E	
9	32°10'14.14"N	76°24'56.92"E	
10	32°10'12.68"N	76°24'55.86"E	
11	32°10'7.79"N	76°24'56.13"E	
12	32°10'5.65"N	76°24'59.13"E	
13	32°10'5.27"N	76°25'1.95"E	
14	32°10'0.99"N	76°25'4.46"E	
15	32°9'58.79"N	76°25'7.46"E	
16	32°9'55.62"N	76°25'14.03"E	
17	32°9'51.2"N	76°25'13.06"E	
18	32°9'48.32"N	76°25'14.31"E	
19	32°9'49.72"N	76°25'16.55"E	
20	32°9'50.44"N	76°25'17.92"E	
21	32°9'51.39"N	76°25'19.25"E	
22	32°9'51.6"N	76°25'20.07"E	
23	32°9'51.68"N	76°25'20.43"E	
24	32°9'52.37"N	76°25'20.95"E	
25	32°9'52.98"N	76°25'21.1"E	
26	32°9'53.74"N	76°25'21.73"E	
27	32°9'58.63"N	76°25'20.62"E	
28	32°9'59.43"N	76°25'21.8"E	
29	32°10'1.2"N	76°25'21.13"E	
30	32°10'1.59"N	76°25'23.66"E	
31	32°10'4.43"N	76°25'19.5"E	
32	32°10'7.67"N	76°25'17.7"E	
33	32°10'10.21"N	76°25'18.44"E	
34	32°10'12"N	76°25'19.12"E	
35	32°10'11.33"N	76°25'18.08"E	
36	32°10'11.81"N	76°25'15.3"E	
37	32°10'12.14"N	76°25'15.26"E	
38	32°10'12.83"N	76°25'15.58"E	
39	32°10'13.27"N	76°25'16.04"E	
40	32°10'13.87"N	76°25'16.23"E	
41	32°10'15.12"N	76°25'16.03"E	
42	32°10'15.94"N	76°25'16.29"E	
43	32°10'16.17"N	76°25'16.27"E	
44	32°10'15.73"N	76°25'13.34"E	
45	32°10'15.26"N	76°25'10.93"E	
46	32°10'14.7"N	76°25'12.24"E	
47	32°10'14.28"N	76°25'12.52"E	
48	32°10'13.9"N	76°25'12.55"E	
49	32°10'13.15"N	76°25'12.89"E	
50	32°10'12.8"N	76°25'12.76"E	
51	32°10'12.32"N	76°25'12.78"E	
52	32°10'12.02"N	76°25'12.81"E	
53	32°10'11.88"N	76°25'13.09"E	
54	32°10'11.1"N	76°25'13.32"E	
55	32°10'10.15"N	76°25'13.97"E	
56	32°10'9.39"N	76°25'13.9"E	
57	32°10'8.58"N	76°25'13.99"E	
58	32°10'7.68"N	76°25'14.12"E	
59	32°10'6.97"N	76°25'14.58"E	
60	32°10'6.19"N	76°25'15.35"E	
61	32°10'4.44"N	76°25'16.79"E	
62	32°10'4.37"N	76°25'17.01"E	
63	32°10'3.83"N	76°25'16.75"E	
64	32°10'2.94"N	76°25'16.35"E	
65	32°10'1.93"N	76°25'15.51"E	
66	32°10'1.65"N	76°25'14.74"E	
67	32°10'1.67"N	76°25'13.92"E	
68	32°10'2.41"N	76°25'12.72"E	
69	32°10'1.99"N	76°25'12.13"E	

SITE - VI

1	32°9'55.51"N	76°24'50.69"E	PROPOSED LAND
2	32°9'55.71"N	76°24'52.05"E	
3	32°9'55.6"N	76°24'53.05"E	
4	32°9'55.75"N	76°24'54.46"E	
5	32°9'55.81"N	76°24'56.15"E	
6	32°9'55.65"N	76°24'57.2"E	
7	32°9'56.63"N	76°24'58.31"E	
8	32°9'56.62"N	76°24'58.94"E	
9	32°9'59.22"N	76°24'58.34"E	
10	32°10'1.45"N	76°24'53.89"E	
11	32°10'2.26"N	76°24'53.27"E	
12	32°10'3.28"N	76°24'52.92"E	
13	32°10'3.61"N	76°24'52.82"E	
14	32°10'3.81"N	76°24'52.05"E	

PROPOSED ROAD WIDENING

1	32°9'40.77"N	76°25'4.7"E	PROPOSED LAND
2	32°9'41.19"N	76°25'4.26"E	
3	32°9'41.42"N	76°25'4"E	
4	32°9'41.68"N	76°25'4.06"E	
5	32°9'41.7"N	76°25'4.45"E	
6	32°9'41.61"N	76°25'5.16"E	
7	32°9'44.79"N	76°25'9.4"E	
8	32°9'45.66"N	76°25'9.51"E	
9	32°9'46.13"N	76°25'10.18"E	
10	32°9'46.18"N	76°25'10.74"E	
11	32°9'49.19"N	76°25'16.01"E	
12	32°9'49.63"N	76°25'16.57"E	
13	32°9'49.96"N	76°25'17.26"E	
14	32°9'50.57"N	76°25'18.38"E	
15	32°9'51.19"N	76°25'19.39"E	
16	32°9'52.51"N	76°25'21.11"E	
17	32°9'53.05"N	76°25'21.37"E	
18	32°9'53.52"N	76°25'21.96"E	
19	32°9'54.22"N	76°25'22.82"E	
20	32°9'54.75"N	76°25'23.41"E	
21	32°9'55.23"N	76°25'19.78"E	
22	32°9'55.18"N	76°25'19.1"E	
23	32°9'55.28"N	76°25'18.51"E	
24	32°9'55.39"N	76°25'18.31"E	
25	32°9'55.74"N	76°25'18.3"E	
26	32°9'56.15"N	76°25'19.03"E	
27	32°9'56.51"N	76°25'20.22"E	
28	32°9'57.57"N	76°25'20.62"E	
29	32°9'57.96"N	76°25'20.57"E	
30	32°9'58.41"N	76°25'20.67"E	
31	32°9'58.98"N	76°25'21.39"E	
32	32°9'59.75"N	76°25'22.13"E	
33	32°10'0.4"N	76°25'26.64"E	
34	32°10'0.13"N	76°25'27.4"E	
35	32°9'59.81"N	76°25'28.49"E	
36	32°9'59.52"N	76°25'29.44"E	
37	32°9'59.47"N	76°25'30.86"E	
38	32°10'1.09"N	76°25'34.46"E	
39	32°10'1.23"N	76°25'34.86"E	
40	32°10'1.55"N	76°25'35.03"E	
41	32°10'1.64"N	76°25'34.81"E	
42	32°10'1.76"N	76°25'34.25"E	
43	32°10'2.28"N	76°25'34.73"E	
44	32°10'2.82"N	76°25'35.4"E	
45	32°10'3.26"N	76°25'36.1"E	
46	32°10'3.38"N	76°25'36.68"E	

PROPOSED ROAD WIDENING

1	32°10'18.57"N	76°25'34.7"E	PROPOSED LAND
2	32°10'17.55"N	76°25'35.44"E	
3	32°10'17.23"N	76°25'33.02"E	
4	32°10'16.71"N	76°25'33.65"E	
5	32°10'15.87"N	76°25'33.58"E	
6	32°10'14.69"N	76°25'34.14"E	
7	32°10'13.53"N	76°25'34.68"E	
8	32°10'13.26"N	76°25'34.41"E	
9	32°10'12.9"N	76°25'34.7"E	
10	32°10'12.55"N	76°25'36.09"E	
11	32°10'12.22"N	76°25'37.49"E	
12	32°10'10.14"N	76°25'36.76"E	
13	32°10'9.8"N	76°25'37.38"E	
14	32°10'9.63"N	76°25'38.29"E	
15	32°10'9.54"N	76°25'38.92"E	
16	32°10'9.36"N	76°25'39.55"E	
17	32°10'9.21"N	76°25'39.78"E	
18	32°10'9"N	76°25'39.74"E	
19	32°10'9"N	76°25'39.28"E	
20	32°10'8.85"N	76°25'39.09"E	
21	32°10'8.37"N	76°25'40.81"E	
22	32°10'7.97"N	76°25'40.51"E	
23	32°10'7.75"N	76°25'40.18"E	
24	32°10'7.92"N	76°25'39.58"E	
25	32°10'8.22"N	76°25'38.9"E	
26	32°10'8.22"N	76°25'38.47"E	
27	32°10'7.95"N	76°25'38.01"E	
28	32°10'7.58"N	76°25'37.68"E	
29	32°10'6.7"N	76°25'37.55"E	
30	32°10'6.45"N	76°25'37.23"E	
31	32°10'6.03"N	76°25'36.38"E	
32	32°10'5.72"N	76°25'35.91"E	
33	32°10'4.82"N	76°25'31.43"E	
34	32°10'4.85"N	76°25'30.84"E	
35	32°10'4.54"N	76°25'30.81"E	
36	32°10'4.05"N	76°25'31.23"E	
37	32°10'3.46"N	76°25'31.8"E	
38	32°10'3.35"N	76°25'32.09"E	
39	32°10'3.35"N	76°25'34.25"E	
40	32°10'3.57"N	76°25'34.98"E	
41	32°10'3.6"N	76°25'35.02"E	
42	32°10'3.85"N	76°25'35.81"E	
43	32°10'3.65"N	76°25'36.49"E	
44	32°10'3.37"N	76°25'36.67"E	
45	32°10'5.03"N	76°25'40.59"E	
46	32°10'4"N	76°25'41.43"E	
47	32°10'3.49"N	76°25'41.8"E	
48	32°10'3.57"N	76°25'42.04"E	
49	32°10'3.69"N	76°25'42.82"E	
50	32°10'2.82"N	76°25'42.49"E	
51	32°10'1.74"N	76°25'42.87"E	
52	32°9'56.81"N	76°25'44.11"E	
53	32°9'48.46"N	76°25'47.35"E	
54	32°9'48.88"N	76°25'46.86"E	
55	32°9'49.27"N	76°25'46.79"E	
56	32°9'54.57"N	76°25'47.94"E	
57	32°9'56.56"N	76°25'48.9"E	
58	32°9'56.76"N	76°25'48.99"E	
59	32°9'57.16"N	76°25'48.89"E	

PROPOSED ROAD WIDENING

1	32°10'8.7"N	76°25'39.23"E	
2	32°10'8.76"N	76°25'38.53"E	
3	32°10'8.72"N	76°25'37.37"E	
4	32°10'8.5"N	76°25'35.65"E	
5	32°10'8.41"N	76°25'34.72"E	
6	32°10'9.93"N	76°25'33.28"E	
7	32°10'10.33"N	76°25'33.12"E	
8	32°10'10.45"N	76°25'32.36"E	
9	32°10'10.58"N	76°25'31.5"E	
10	32°10'11.47"N	76°25'28.25"E	
11	32°10'11.12"N	76°25'27.7"E	
12	32°10'10.49"N	76°25'26.78"E	
13	32°10'10.19"N	76°25'26.26"E	
14	32°10'10.19"N	76°25'25.65"E	
15	32°10'10.04"N	76°25'24.86"E	
16	32°10'9.98"N	76°25'24.27"E	

56	32°10'32.9"N	76°25'4.6"E	
57	32°10'35.51"N	76°25'4.93"E	
58	32°10'35.76"N	76°25'5.35"E	
59	32°10'35.97"N	76°25'5.83"E	
60	32°10'36.37"N	76°25'6.11"E	
61	32°10'36.81"N	76°25'6.23"E	
62	32°10'37.25"N	76°25'6.58"E	
63	32°10'37.78"N	76°25'7.11"E	
64	32°10'40.49"N	76°25'11.96"E	
65	32°10'40.78"N	76°25'12.54"E	
66	32°10'41.08"N	76°25'12.78"E	
67	32°10'41.51"N	76°25'12.82"E	
68	32°10'43.32"N	76°25'13"E	
69	32°10'43.87"N	76°25'13.6"E	
70	32°10'43.97"N	76°25'13.77"E	

PROPOSED PUMP HOUSE

1	32°11'5"N	76°25'14.78"E	PROPOSED LAND
2	32°11'5.39"N	76°25'15.21"E	
3	32°11'6.25"N	76°25'14.43"E	
4	32°11'5.78"N	76°25'13.9"E	

PIPE LINE

1	32°11'5.03"N	76°25'14.83"E	PROPOSED LAND
2	32°11'4.76"N	76°25'14.71"E	
3	32°11'3.1"N	76°25'12.43"E	
4	32°11'2.61"N	76°25'12.44"E	
5	32°11'2.26"N	76°25'15.64"E	
6	32°11'2.23"N	76°25'16.11"E	
7	32°11'1.17"N	76°25'15.95"E	
8	32°10'59.93"N	76°25'14.95"E	
9	32°10'59.23"N	76°25'14.44"E	
10	32°10'58.77"N	76°25'14.33"E	
11	32°10'58.31"N	76°25'14.48"E	
12	32°10'57.84"N	76°25'14.51"E	
13	32°10'53.26"N	76°25'14.4"E	
14	32°10'49.5"N	76°25'15.46"E	
15	32°10'48.99"N	76°25'15.62"E	
16	32°10'48.33"N	76°25'15.24"E	
17	32°10'47.66"N	76°25'15.06"E	
18	32°10'47"N	76°25'14.94"E	
19	32°10'46.21"N	76°25'14.21"E	
20	32°10'45.92"N	76°25'14.09"E	
21	32°10'45.32"N	76°25'13.77"E	
22	32°10'43.24"N	76°25'12.79"E	
23	32°10'42.91"N	76°25'12.62"E	
24	32°10'42.67"N	76°25'12.54"E	
25	32°10'42.35"N	76°25'12.48"E	
26	32°10'41.83"N	76°25'12.62"E	
27	32°10'41.28"N	76°25'12.7"E	
28	32°10'41.1"N	76°25'12.61"E	
29	32°10'40.93"N	76°25'12.45"E	
30	32°10'33.57"N	76°25'3.66"E	
31	32°10'33.2"N	76°25'3.16"E	

WTP

1	32°10'33.2"N	76°25'2.5"E	PROPOSED LAND
2	32°10'32.66"N	76°25'2.68"E	
3	32°10'32.76"N	76°25'3.37"E	
4	32°10'33.21"N	76°25'3.15"E	

WATER TANK -I

1	32°10'24.8"N	76°25'37.65"E	PROPOSED LAND
2	32°10'24.65"N	76°25'38.29"E	
3	32°10'25.21"N	76°25'38.45"E	
4	32°10'25.45"N	76°25'37.77"E	

WATER TANK -II

1	32°9'57.11"N	76°25'48.86"E	PROPOSED LAND
2	32°9'57.18"N	76°25'49.54"E	
3	32°9'57.75"N	76°25'49.51"E	
4	32°9'57.71"N	76°25'48.86"E	

STP-I

1	32°9'59.63"N	76°24'46.33"E	PROPOSED LAND
2	32°9'58.72"N	76°24'45.9"E	
3	32°9'58.46"N	76°24'46.45"E	
4	32°9'59.63"N	76°24'47.01"E	

STP-II

1	32°10'41.75"N	76°24'54.92"E	PROPOSED LAND
2	32°10'40.79"N	76°24'55.4"E	
3	32°10'41.41"N	76°24'57.45"E	
4	32°10'42.41"N	76°24'56.96"E	

STP-III

1	32°11'0.73"N	76°24'48.36"E	PROPOSED LAND
2	32°11'1.1"N	76°24'49.17"E	
3	32°11'1.79"N	76°24'48.93"E	
4	32°11'1.43"N	76°24'48.18"E	

STP-IV

1	32°9'38.13"N	76°25'8.86"E	PROPOSED LAND
2	32°9'36.65"N	76°25'9.89"E	
3	32°9'38.31"N	76°25'11.23"E	
4	32°9'39.51"N	76°25'10.19"E	

PROPOSED ROAD WIDENING

1	32°10'32.93"N	76°25'3.79"E	PROPOSED ROAD
2	32°10'32.43"N	76°25'3.61"E	
3	32°10'32.09"N	76°25'3.39"E	
4	32°10'31.78"N	76°25'3.01"E	
5	32°10'31.68"N	76°25'2.38"E	
6	32°10'32.09"N	76°25'1.79"E	
7	32°10'32.42"N	76°25'1.24"E	
8	32°10'32.53"N	76°25'0.94"E	
9	32°10'32.43"N	76°25'0.64"E	
10	32°10'32.16"N	76°25'0.58"E	
11	32°10'31.9"N	76°25'0.78"E	
12	32°10'31.79"N	76°25'0.73"E	
13	32°10'31.19"N	76°24'56.48"E	
14	32°10'30.75"N	76°24'56.94"E	
15	32°10'30.44"N	76°24'57.16"E	
16	32°10'30.3"N	76°24'57.06"E	
17	32°10'30.61"N	76°24'56.63"E	
18	32°10'30.7"N	76°24'55.97"E	
19	32°10'30.79"N	76°24'55.4"E	
20	32°10'30.56"N	76°24'55.19"E	
21	32°10'30.06"N	76°24'55.15"E	
22	32°10'29.5"N	76°24'55.4"E	
23	32°10'29.16"N	76°24'55.35"E	
24	32°10'28.97"N	76°24'54.83"E	
25	32°10'29.12"N	76°24'54.49"E	
26	32°10'29.54"N	76°24'54.04"E	
27	32°10'29.66"N	76°24'53.67"E	
28	32°10'29.62"N	76°24'53.24"E	
29	32°10'23.94"N	76°24'54"E	
30	32°10'22.91"N	76°24'58.02"E	
31	32°10'22.45"N	76°24'58.98"E	
32	32°10'21.82"N	76°24'59.54"E	
33	32°10'20.95"N	76°24'59.85"E	
34	32°10'19.77"N	76°25'0.09"E	
35	32°10'19.06"N	76°25'0.55"E	
36	32°10'18.43"N	76°25'1.21"E	

NON FOREST LAND POLYGON-III

1	32°10'43.54"N	76°25'9.33"E	PROPOSED LAND
2	32°10'43.94"N	76°25'7.03"E	
3	32°10'45.02"N	76°25'5.79"E	
4	32°10'44.01"N	76°25'4.65"E	
5	32°10'42.96"N	76°25'4.31"E	
6	32°10'42.71"N	76°25'5.46"E	
7	32°10'42.87"N	76°25'5.6"E	
8	32°10'42.42"N	76°25'6.31"E	
9	32°10'40.59"N	76°25'7.59"E	
10	32°10'41.47"N	76°25'8.26"E	

NON FOREST LAND POLYGON-IV

1	32°9'24.84"N	76°24'48.37"E	PROPOSED LAND
2	32°9'23.53"N	76°24'50.26"E	
3	32°9'24.37"N	76°24'51.17"E	
4	32°9'24.76"N	76°24'51.89"E	
5	32°9'25.17"N	76°24'52.23"E	
6	32°9'25.36"N	76°24'52.01"E	
7	32°9'26.23"N	76°24'52.71"E	
8	32°9'26.67"N	76°24'53.05"E	
9	32°9'27.4"N	76°24'53.46"E	
10	32°9'28.22"N	76°24'54.06"E	
11	32°9'29.3"N	76°24'55.78"E	
12	32°9'30.38"N	76°24'57.24"E	
13	32°9'31.07"N	76°24'57.09"E	
14	32°9'31.6"N	76°24'58.6"E	
15	32°9'32.89"N	76°24'59.55"E	
16	32°9'31.69"N	76°24'58.11"E	
17	32°9'31.39"N	76°24'57.67"E	
18	32°9'31.11"N	76°24'57.29"E	
19	32°9'30.65"N	76°24'56.9"E	
20	32°9'31.16"N	76°24'57.23"E	
21	32°9'31.72"N	76°24'57.96"E	
22	32°9'31.97"N	76°24'58.32"E	
23	32°9'32.45"N	76°24'58.93"E	
24	32°9'32.88"N	76°24'59.52"E	
25	32°9'32.67"N	76°25'2.84"E	
26	32°9'33.13"N	76°25'6.23"E	
27	32°9'33.73"N	76°25'8.7"E	
28	32°9'36.55"N	76°25'8.65"E	
29	32°9'37.77"N	76°25'8.02"E	
30	32°9'35.05"N	76°25'6.95"E	
31	32°9'33.76"N	76°25'2.19"E	
32	32°9'33.64"N	76°25'1.98"E	
33	32°9'33.7"N	76°25'0.21"E	
34	32°9'33.38"N	76°24'58.41"E	
35	32°9'34.02"N	76°24'58.91"E	
36	32°9'34.84"N	76°25'1.31"E	
37	32°9'34.77"N	76°25'4.2"E	
38	32°9'34.61"N	76°25'4.58"E	
39	32°9'34.93"N	76°25'5.84"E	
40	32°9'35.22"N	76°25'6.31"E	
41	32°9'35.07"N	76°25'6.96"E	
42	32°9'37.74"N	76°25'8.01"E	
43	32°9'36.78"N	76°25'6.71"E	
44	32°9'36.35"N	76°25'4.82"E	
45	32°9'36.6"N	76°25'4.61"E	
46	32°9'36.07"N	76°25'3.08"E	
47	32°9'35.45"N	76°25'2.09"E	
48	32°9'36.04"N	76°25'1.19"E	
49	32°9'36.57"N	76°25'1.56"E	
50	32°9'37.47"N	76°25'1.33"E	
51	32°9'38.04"N	76°25'1.64"E	
52	32°9'38.66"N	76°25'2.66"E	
53	32°9'39.16"N	76°25'3.82"E	
54	32°9'39.47"N	76°25'4.48"E	
55	32°9'39.69"N	76°25'5.38"E	
56	32°9'40.37"N	76°25'6.37"E	
57	32°9'40.74"N	76°25'5.59"E	
58	32°9'40.65"N	76°25'5.18"E	
59	32°9'40.99"N	76°25'3.96"E	
60	32°9'40.15"N	76°25'3.08"E	
61	32°9'38.59"N	76°25'1.52"E	
62	32°9'36.13"N	76°24'59.79"E	
63	32°9'35.83"N	76°24'58.73"E	
64	32°9'35.13"N	76°24'59.18"E	
65	32°9'34.6"N	76°24'57.7"E	
66	32°9'35.77"N	76°24'56.82"E	
67	32°9'35.25"N	76°24'55.72"E	
68	32°9'33.87"N	76°24'54.49"E	
69	32°9'32.86"N	76°24'53.25"E	
70	32°9'30.18"N	76°24'52.08"E	
71	32°9'29.23"N	76°24'51.62"E	
72	32°9'27.89"N	76°24'50.84"E	
73	32°9'26.41"N	76°24'49.9"E	

NON FOREST LAND POLYGON-V

1	32°9'38.01"N	76°25'1.95"E	PROPOSED LAND
2	32°9'37.84"N	76°25'1.88"E	
3	32°9'36.8"N	76°25'1.9"E	
4	32°9'38.61"N	76°25'3.3"E	
5	32°9'38.66"N	76°25'3.19"E	

NON FOREST LAND POLYGON-VI

1	32°9'30.67"N	76°25'7.45"E	PROPOSED LAND
2	32°9'28.72"N	76°25'5.1"E	
3	32°9'28.64"N	76°25'3.94"E	
4	32°9'27.32"N	76°25'3.3"E	
5	32°9'22.89"N	76°25'0.7"E	
6	32°9'20.62"N	76°24'58.67"E	
7	32°9'18.3"N	76°24'57.91"E	
8	32°9'18.7"N	76°24'58.51"E	
9	32°9'19.01"N	76°24'59.71"E	
10	32°9'19.13"N	76°25'1.43"E	
11	32°9'19.61"N	76°25'1.98"E	
12	32°9'20.5"N	76°25'2.33"E	
13	32°9'22.01"N	76°25'2.76"E	
14	32°9'23.89"N	76°25'3.92"E	
15	32°9'25.51"N	76°25'5.45"E	
16	32°9'26.72"N	76°25'6.98"E	
17	32°9'28.13"N	76°25'7.39"E	
18	32°9'29.46"N	76°25'8.07"E	
19	32°9'31.87"N	76°25'0.99"E	
20	32°9'31.75"N	76°25'8.69"E	

EXISTING ROAD

1	32°9'24.51"N	76°24'48.69"E
2	32°9'25.14"N	76°24'49.5"E
3	32°9'26.48"N	76°24'51.02"E
4	32°9'31.23"N	76°24'53.84"E
5	32°9'34.64"N	76°24'56.93"E
6	32°9'35.33"N	76°24'57.8"E
7	32°9'35.59"N	76°24'58.37"E
8	32°9'35.84"N	76°24'59.26"E
9	32°9'37.15"N	76°25'1.04"E
10	32°9'40.32"N	76°25'4.25"E
11	32°9'40.42"N	76°25'6.62"E

NON FOREST LAND POLYGON-VII

1	32°9'35.06"N	76°25'11.33"E	PROPOSED LAND
4	32°9'42.5"N	76°25'16.47"E	
5	32°9'43.72"N	76°25'18.45"E	
6	32°9'43.83"N	76°25'20.24"E	
7	32°9'45.11"N	76°25'21.82"E	
8	32°9'46.32"N	76°25'21.6"E	
9	32°9'47.6"N	76°25'25.93"E	
12	32°9'52.82"N	76°25'32.83"E	
13	32°9'54.74"N	76°25'33.85"E	
14	32°9'56.41"N	76°25'34.82"E	
15	32°9'58.64"N	76°25'36.06"E	
16	32°9'59.58"N	76°25'36.6"E	
17	32°10'0.45"N	76°25'38.1"E	
18	32°10'1.61"N	76°25'38.98"E	
19	32°10'2.67"N	76°25'39.66"E	
23	32°10'6.94"N	76°25'45.2"E	
24	32°10'8.14"N	76°25'47.16"E	
25	32°10'9.44"N	76°25'48.15"E	
26	32°10'10.81"N	76°25'48.71"E	
27	32°10'11.52"N	76°25'49.72"E	
28	32°10'12.36"N	76°25'50.47"E	
29	32°10'13.08"N	76°25'51.24"E	
30	32°10'14.14"N	76°25'51.06"E	
31	32°10'15.52"N	76°25'52.06"E	
35	32°10'17.91"N	76°25'53.94"E	
36	32°10'18.38"N	76°25'54.54"E	
37	32°10'19.23"N	76°25'54.91"E	
38	32°10'19.65"N	76°25'55.73"E	
39	32°10'20.15"N	76°25'55.92"E	
40	32°10'20.49"N	76°25'56"E	
41	32°10'21.58"N	76°25'55.95"E	
42	32°10'22.36"N	76°25'56.35"E	
43	32°10'22.86"N	76°25'56.75"E	
44	32°10'24.05"N	76°25'56.52"E	
45	32°10'25.41"N	76°25'56.33"E	
46	32°10'26.15"N	76°25'56.4"E	
47	32°10'26.26"N	76°25'56.02"E	
48	32°10'25.28"N	76°25'55.93"E	
49	32°10'24.24"N	76°25'56.04"E	
50	32°10'23.47"N	76°25'56.28"E	
51	32°10'22.66"N	76°25'55.98"E	
52	32°10'21.82"N	76°25'55.47"E	
53	32°10'21.02"N	76°25'55.62"E	
54	32°10'20"N	76°25'55.5"E	
55	32°10'19.43"N	76°25'54.7"E	
56	32°10'18.68"N	76°25'54.36"E	
57	32°10'18.23"N	76°25'53.9"E	
58	32°10'18.11"N	76°25'53.46"E	
59	32°10'17.62"N	76°25'52.27"E	
60	32°10'15.97"N	76°25'51.96"E	
61	32°10'14.37"N	76°25'50.5"E	
62	32°10'13.42"N	76°25'50.88"E	
63	32°10'12.67"N	76°25'50.06"E	
64	32°10'11.89"N	76°25'49.4"E	
65	32°10'10.71"N	76°25'48.01"E	
66	32°10'9.96"N	76°25'47.75"E	
67	32°10'8.61"N	76°25'46.98"E	
68	32°10'7.34"N	76°25'44.4"E	
69	32°10'6.47"N	76°25'43.92"E	
70	32°10'5.37"N	76°25'42.63"E	
71	32°10'4.47"N	76°25'40.82"E	
72	32°10'3.45"N	76°25'39.25"E	
73	32°10'2.32"N	76°25'38.63"E	
74	32°10'1.13"N	76°25'37.73"E	
75	32°10'0.32"N	76°25'36.22"E	
76	32°9'59.12"N	76°25'35.47"E	
77	32°9'58.2"N	76°25'34.72"E	
78	32°9'56.06"N	76°25'33.4"E	
79	32°9'54.36"N	76°25'31.52"E	
80	32°9'53.87"N	76°25'29.38"E	
81	32°9'52.35"N	76°25'26.35"E	
82	32°9'50.19"N	76°25'23.29"E	
83	32°9'48.91"N	76°25'20.96"E	
84	32°9'46.66"N	76°25'15.92"E	
85	32°9'47.66"N	76°25'14.71"E	
86	32°9'46.14"N	76°25'13.36"E	
87	32°9'45.53"N	76°25'11.53"E	
88	32°9'43.88"N	76°25'10.29"E	
89	32°9'41.86"N	76°25'8.06"E	
90	32°9'39.79"N	76°25'10.25"E	
91	32°9'37.49"N	76°25'8.17"E	
92	32°9'36.55"N	76°25'8.66"E	
93	32°9'33.72"N	76°25'8.74"E	
94	32°9'31.84"N	76°25'10.03"E	

EXISTING ROAD

1	32°10'43.97"N	76°25'13.78"E
2	32°10'44.19"N	76°25'13.92"E
3	32°10'44.39"N	76°25'13.93"E
7	32°10'47.51"N	76°25'15.17"E
8	32°10'47.87"N	76°25'15.2"E
9	32°10'50.43"N	76°25'14.91"E
10	32°10'51.03"N	76°25'14.64"E
11	32°10'51.56"N	76°25'14.34"E
12	32°10'51.91"N	76°25'14.24"E
13	32°10'55.81"N	76°25'14.67"E
14	32°10'56.47"N	76°25'14.57"E
15	32°10'56.95"N	76°25'14.5"E
16	32°10'57.17"N	76°25'14.43"E
17	32°10'58.88"N	76°25'14.42"E
18	32°10'59.16"N	76°25'14.51"E
22	32°11'2.35"N	76°25'15.11"E
23	32°11'2.38"N	76°25'13.75"E
24	32°11'3.16"N	76°25'12.57"E
25	32°11'3.65"N	76°25'12.88"E
26	32°11'4.09"N	76°25'13.64"E
27	32°11'4.41"N	76°25'14.56"E
28	32°11'5"N	76°25'15.62"E
29	32°11'8.58"N	76°25'18.16"E
30	32°11'9.14"N	76°25'18.28"E
31	32°11'10.98"N	76°25'16.22"E
32	32°11'11.51"N	76°25'10.17"E
33	32°11'12.4"N	76°25'10.06"E
36	32°11'15.89"N	76°25'9.49"E
37	32°11'17.36"N	76°25'9.24"E
38	32°11'17.36"N	76°25'9.2"E
39	32°11'17.48"N	76°25'8.78"E
40	32°11'17.35"N	76°25'7.91"E
41	32°11'16.78"N	76°25'7.32"E
42	32°11'16.3"N	76°25'7.35"E
43	32°11'15.92"N	76°25'7.4"E
44	32°11'15.06"N	76°25'7.17"E
45	32°11'14.57"N	76°25'2.28"E
46	32°11'14.25"N	76°25'2.29"E

Nodal Officer
Central University, North Campus
Dharamshala, Distt. Kangra H.P.

Divisional Forest Officer
Forest Division
Dharamshala

DIVERSION OF 64.2016 HA. OF FOREST LAND FOR CONSTRUCTION OF NORTH CAMPUS CENTRAL UNIVERSITY AT DHARAMSHALA, DISTRICT KANGRA (H.P.)

FILE NO. : **FP/HP/Others/39044/2019**

DATE OF PROPOSAL :

CHECK LIST SERIAL NUMBER – 06

STATEMENT SHOWING DETAILS OF FOREST AREA PROPOSED FOR DIVERSION

Sr. No.	Division	Component / Description	Mohal	Khasra No.	Proposed Area for Diversion	Classification	Legal Status of Land	Remarks
1	Dharamshala Division	Central University Campus	Salag	311/1	2-51-25	Jungle Mehfuja Gair Mehduda	UPF	
2	Dharamshala Division	Pump House	Bagyara	68/1	0-06-00	Jungle Mehfuja Gair Mehduda	UPF	
3	Dharamshala Division	Central University Campus	Bagyara	812/1	13-33-79	Jungle Mehfuja Gair Mehduda	UPF	
4	Dharamshala Division	Road	Bagyara	812/5	0-00-27	Jungle Mehfuja Gair Mehduda	UPF	
5	Dharamshala Division	Road	Bagyara	1075/1071/2	0-22-27	Jungle Mehfuja Gair Mehduda	UPF	
6	Dharamshala Division	Road	Bagyara	659/1	0-10-46	Jungle Mehfuja Gair Mehduda	UPF	
7	Dharamshala Division	Road	Bagyara	572/2	0-03-34	Jungle Mehfuja Gair Mehduda	UPF	
8	Dharamshala Division	Road	Bagyara	491/1	0-04-72	Jungle Mehfuja Gair Mehduda	UPF	
9	Dharamshala Division	Road	Bagyara	633/1	0-05-49	Jungle Mehfuja Gair Mehduda	UPF	
10	Dharamshala Division	Road	Bagyara	633/2	0-11-14	Jungle Mehfuja Gair Mehduda	UPF	
11	Dharamshala Division	Road	Kand	324/1	0-12-22	Jungle Mehfuja Gair Mehduda	UPF	
12	Dharamshala Division	Central University Campus	Kand	302/1	0-27-27	Jungle Mehfuja Gair Mehduda	UPF	

13	Dharamshala Division	Central University Campus	Kand	798/302/2	0-46-73	Banjar Kadeem	UPF	
14	Dharamshala Division	Central University Campus	Kand	797/302/2	3-42-99	Jungle Mehfuja Gair Mehduda	UPF	
15	Dharamshala Division	Road	Kand	797/302/4	0-21-53	Jungle Mehfuja Gair Mehduda	UPF	
16	Dharamshala Division	Road	Kand	325/1	0-05-88	Jungle Mehfuja Gair Mehduda	UPF	
17	Dharamshala Division	Central University Campus	Kand	9	3-71-54	Jungle Mehfuja Gair Mehduda	UPF	
18	Dharamshala Division	Central University Campus	Kand	438	0-55-00	Jungle Mehfuja Gair Mehduda	UPF	
19	Dharamshala Division	Central University Campus	Kand	437	4-25-51	Jungle Mehfuja Gair Mehduda	UPF	
20	Dharamshala Division	Central University Campus	Kand	436	0-55-16	Jungle Mehfuja Gair Mehduda	UPF	
21	Dharamshala Division	Central University Campus	Kand	518/2	9-89-31	Jungle Mehfuja Gair Mehduda	UPF	
22	Dharamshala Division	Road	Kand	519/2	0-17-38	Jungle Mehfuja Gair Mehduda	UPF	
23	Dharamshala Division	Road	Kand	519/3	0-35-39	Jungle Mehfuja Gair Mehduda	UPF	
24	Dharamshala Division	Road	Kand	467/2	0-19-48	Jungle Mehfuja Gair Mehduda	UPF	
25	Dharamshala Division	Central University Campus	Kand	532/2	7-21-62	Jungle Mehfuja Gair Mehduda	UPF	
26	Dharamshala Division	Road	Kand	532/5	0-13-15	Jungle Mehfuja Gair Mehduda	UPF	
27	Dharamshala Division	Road	Kand	532/7	0-04-17	Jungle Mehfuja Gair Mehduda	UPF	
28	Dharamshala Division	Road	Kand	532/8	0-04-69	Jungle Mehfuja Gair Mehduda	UPF	

29	Dharamshala Division	Central University Campus	Kand	532/11	1-60-43	Jungle Mehfuja Gair Mehduda	UPF	
30	Dharamshala Division	Road	Kand	532/14	0-03-82	Jungle Mehfuja Gair Mehduda	UPF	
31	Dharamshala Division	Road	Kand	554/2	0-11-46	Jungle Mehfuja Gair Mehduda	UPF	
32	Dharamshala Division	Road	Kand	554/4	0-07-80	Jungle Mehfuja Gair Mehduda	UPF	
33	Dharamshala Division	Central University Campus	Kand	554/5	0-63-48	Jungle Mehfuja Gair Mehduda	UPF	
34	Dharamshala Division	Road	Kand	554/7	0-13-59	Jungle Mehfuja Gair Mehduda	UPF	
35	Dharamshala Division	Central University Campus	Kand	554/8	2-51-13	Jungle Mehfuja Gair Mehduda	UPF	
36	Dharamshala Division	Road	Kand	559/9	0-48-43	Jungle Mehfuja Gair Mehduda	UPF	
37	Dharamshala Division	Central University Campus	Kand	554/14	0-04-55	Jungle Mehfuja Gair Mehduda	UPF	
38	Dharamshala Division	Road	Kand	531/2	0-05-95	Jungle Mehfuja Gair Mehduda	UPF	
39	Dharamshala Division	Central University Campus	Kand	531/4	0-06-56	Jungle Mehfuja Gair Mehduda	UPF	
40	Dharamshala Division	Central University Campus	Kand	531/5	0-82-29	Jungle Mehfuja Gair Mehduda	UPF	
41	Dharamshala Division	Road	Kand	793/253/2	0-03-51	Jungle Mehfuja Gair Mehduda	UPF	
42	Dharamshala Division	Road	Kand	793/253/4	0-04-95	Jungle Mehfuja Gair Mehduda	UPF	
43	Dharamshala Division	Central University Campus	Kand	448	4-91-68	Jungle Mehfuja Gair Mehduda	UPF	
44	Dharamshala Division	Central University Campus	Kardyana	309/1	1-67-48	Jungle Mehfuja Gair Mehduda	UPF	

45	Dharamshala Division	Road	Kardyana	309/3	0-16-57	Jungle Mehfuja Gair Mehduda	UPF	
46	Dharamshala Division	Central University	Kardyana	308/1	1-90-45	Jungle Mehfuja Gair Mehduda	UPF	
47	Dharamshala Division	Road	Kardyana	308/4	0-04-68	Jungle Mehfuja Gair Mehduda	UPF	
48	Dharamshala Division	Road	Kardyana	308/6	0-21-78	Jungle Mehfuja Gair Mehduda	UPF	
49	Dharamshala Division	Road	Kardyana	307/1	0-20-45	Jungle Mehfuja Gair Mehduda	UPF	
50	Dharamshala Division	Road	Kardyana	334/2	0-06-12	Jungle Mehfuja Gair Mehduda	UPF	
51	Dharamshala Division	Road	Kardyana	334/4	0-15-25	Jungle Mehfuja Gair Mehduda	UPF	
Total Forest Land Proposed					64-20-16	Hac.		

Dr. Sanjeev Sharma (HPFS)
Divisional Forest Officer
Dharamshala Forest Division
Dharamshala

Divisional Forest Officer
Forest Division
Dharamshala

Place : Dharamshala
Dated : 09-05-2022

DIVERSION OF 64.2016 HA. OF FOREST LAND FOR CONSTRUCTION OF NORTH CAMPUS CENTRAL UNIVERSITY AT DHARAMSHALA, DISTRICT KANGRA (H.P.)

FILE NO. : **FP/HP/Others/39044/2019**

DATE OF PROPOSAL :

CHECK LIST SERIAL NUMBER – 07

STATEMENT SHOWING DETAILS OF NON-FOREST AREA INVOLVED IN THE PROPOSAL

Sr. No.	Division	Component / Description	Mohal	Khasra No.	Proposed Area for Diversion	Classification	Legal Status of Land	Remarks
1	Dharamshala Division	Transmission Pole	Tang	456/1	0-00-25	Charagah Billa Darkhtan	Govt. Land	
2	Dharamshala Division	Transmission Line	Tang	456/2	0-07-29	Charagah Billa Darkhtan	Govt. Land	
3	Dharamshala Division	Transmission Line	Tang	457/1	0-01-78	Gair Mumkin Kuhal	Govt. Land	
4	Dharamshala Division	Transmission Pole	Tang	458/1	0-00-25	Charagah Billa Darkhtan	Govt. Land	
5	Dharamshala Division	Transmission Pole	Tang	458/2	0-00-25	Charagah Billa Darkhtan	Govt. Land	
6	Dharamshala Division	Transmission Pole	Tang	458/3	0-00-25	Charagah Billa Darkhtan	Govt. Land	
7	Dharamshala Division	Transmission Pole	Tang	458/4	0-00-25	Charagah Billa Darkhtan	Govt. Land	
8	Dharamshala Division	Transmission Pole	Tang	458/5	0-00-25	Charagah Billa Darkhtan	Govt. Land	
9	Dharamshala Division	Transmission Line	Tang	458/6	0-38-30	Charagah Billa Darkhtan	Govt. Land	
10	Dharamshala Division	Transmission Line	Patola	36/1	0-02-76	Gair Mumkin Khad	Govt. Land	
11	Dharamshala Division	Transmission Pole	Patola	52/1	0-00-25	Charagah Billa Darkhtan	Govt. Land	
12	Dharamshala Division	Transmission Pole	Patola	52/2	0-00-25	Charagah Billa Darkhtan	Govt. Land	

13	Dharamshala Division	Transmission Pole	Patola	52/3	0-00-25	Charagah Billa Darkhtan	Govt. Land	
14	Dharamshala Division	Transmission Line	Patola	52/4	0-22-65	Charagah Billa Darkhtan	Govt. Land	
15	Dharamshala Division	Transmission Pole	Patola	56/1	0-00-25	Charagah Billa Darkhtan	Govt. Land	
16	Dharamshala Division	Transmission Line	Patola	56/2	0-29-65	Charagah Billa Darkhtan	Govt. Land	
17	Dharamshala Division	Transmission Pole	Patola	56/3	0-00-25	Charagah Billa Darkhtan	Govt. Land	
18	Dharamshala Division	Transmission Pole	Patola	56/4	0-00-25	Charagah Billa Darkhtan	Govt. Land	
19	Dharamshala Division	Central University Campus	Patola	691	0-07-42	Charagah Bila Darakhtan	Govt. Land	
20	Dharamshala Division	Central University Campus	Patola	701	0-49-68	Gair Mumkin Khad	Govt. Land	
21	Dharamshala Division	Central University Campus	Patola	702	0-35-80	Gair Mumkin Khad	Govt. Land	
22	Dharamshala Division	Central University Campus	Patola	704	0-02-55	Gair Mumkin Khad	Govt. Land	
23	Dharamshala Division	Central University Campus	Patola	707	0-03-72	Gair Mumkin Khad	Govt. Land	
24	Dharamshala Division	Central University Campus	Patola	818/709	0-53-11	Gair Mumkin Khad	Govt. Land	
25	Dharamshala Division	Central University Campus	Patola	710	0-78-18	Gair Mumkin Khad	Govt. Land	
26	Dharamshala Division	Central University Campus	Patola	724 / 684	2-46-92	Charagah Bila Darakhtan	Govt. Land	
27	Dharamshala Division	Road	Bagyara	715/2	0-00-32	Gair Mumkin Nala	Govt. Land	
28	Dharamshala Division	Road	Bagyara	600/2	0-00-90	Gair Mumkin Nala	Govt. Land	

29	Dharamshala Division	Road	Bagyara	1067/4	0-01-32	Gair Mumkin Nala	Govt. Land	
30	Dharamshala Division	Road	Bagyara	1067/2	0-01-20	Gair Mumkin Nala	Govt. Land	
31	Dharamshala Division	Road	Bagyara	528/3	0-09-29	Charagah Billa Drakhtan	Govt. Land	
32	Dharamshala Division	Road	Bagyara	527	0-10-16	Gair Mumkin Rasta	Govt. Land	
33	Dharamshala Division	Road	Bagyara	589	0-06-05	Gair Mumkin Rasta	Govt. Land	
34	Dharamshala Division	Road	Bagyara	604/2	0-01-00	Gair Mumkin Nala	Govt. Land	
35	Dharamshala Division	Road	Bagyara	630/1	0-06-61	Charagah Billa Drakhtan	Govt. Land	
36	Dharamshala Division	Central University Campus	Bagyara	641	0-79-25	Charagah Bila Darakhtan	Govt. Land	
37	Dharamshala Division	Central University Campus	Bagyara	813	0-19-38	Charagah Bila Darakhtan	Govt. Land	
38	Dharamshala Division	Central University Campus	Bagyara	630	0-61-48	Charagah Bila Darakhtan	Govt. Land	
39	Dharamshala Division	Central University Campus	Bagyara	631	0-16-51	Charagah Bila Darakhtan	Govt. Land	
40	Dharamshala Division	Central University Campus	Kand	774	5-83-51	Charagah Bila Darakhtan	Govt. Land	
41	Dharamshala Division	Central University Campus	Kand	775	1-74-68	Gair Mumkin Nala	Govt. Land	
42	Dharamshala Division	Central University Campus	Kardyana	1	5-25-82	Gair Mumkin Khad	Govt. Land	
43	Dharamshala Division	Central University Campus	Sakoli	1	0-78-18	Gair Mumkin Khad	Govt. Land	
44	Dharamshala Division	Central University Campus	Sakoli	50	0-08-06	Charagah Bila Darakhtan	Govt. Land	

45	Dharamshala Division	Central University Campus	Sakoli	52	0-01-53	Charagah Bila Darakhtan	Govt. Land	
46	Dharamshala Division	Central University Campus	Sakoli	55 / 1	0-15-86	Charagah Bila Darakhtan	Govt. Land	
47	Dharamshala Division	Central University Campus	Sakoli	186	0-10-93	Charagah Bila Darakhtan	Govt. Land	
48	Dharamshala Division	Central University Campus	Sakoli	190	0-68-18	Gair Mumkin Khad	Govt. Land	
49	Dharamshala Division	Central University Campus	Sakoli	525 / 405	3-30-34	Gair Mumkin Khad	Govt. Land	
Total Area Proposed					25-93-37			

Nodal Officer
Central University North Campus
Dharamshala, Distt. Kangra H.P.

Place : Dharamshala
Dated : 09-05-2022

Shilpi Beakta (HAS)
Nodal Officer
Central University North Campus
Dharamshala, District Kangra (H.P)

Countersigned by :

Dr. Sanjeev Sharma (HPFS)
Divisional Forest Officer
Dharamshala Forest Division
Dharamshala

Divisional Forest Officer
Forest Division
Dharamshala

CERTIFICATE OF NON AVAILABILITY OF NON FOREST LAND IN RESPECT PRINCIPAL GOVT. DEGREE COLLAGE DHARAMSHALA FOR CONSTRUCTION OF CENTRAL UNIVERSITY NORTH CAMPUS AT DHARAMSHALA IN TEHSIL DHARAMSHAL OF DISTT KANGRA WITHIN JURISDICTION OF DHARMSHALA FOREST DIVISION.

As per report of Sub Divisional Officer (Civil) Dharamshala vide letter no. 513 dated 04-05-2019, it is certified that there is no -other alternative land than the forest land in Mohal Sakoli , Patola , kardyana, kand , Bagyara, Kasba, Salag, Tehsil Dharamshala District Kangra H.P for the construction of Central University North Campus Dharamshala in Tehsil Dharamshala of Distt Kangra H.P.

No 2254...../DRA

Dated: 13-05-2019

13/05/19

Collector Kangra Distt.
at Dharamshala

DIVERSION OF 64.2016 HA. OF FOREST LAND FOR CONSTRUCTION OF NORTH CAMPUS CENTRAL UNIVERSITY AT DHARAMSHALA, DISTRICT KANGRA (H.P.)

FILE NO. : **FP/HP/Others/39044/2019**

DATE OF PROPOSAL :

CHECK LIST SERIAL NUMBER – 9

JUSTIFICATION OF LOCATION OF THE PROPOSAL ON THE FOREST LAND IN CONSTRUCTION OF CENTRAL UNIVERSITY NORTH CAMPUS

Certified that location of all the civil component of the Central University North Campus at Dharamshala in Mohal Kardyana, Kand, Bagyada, Kasba and Salag falling in Tehsil Dharamshala, District Kangra, (H.P.) is feasible in the forest land only. The proposal requires total 90.1353 ha of land comprising of 64.2016 ha of forest land and 25.9337 ha of non forest land. Apart from the Non Forest Land proposed i.e. 25.9337 ha, in the surrounding area, there is no other Private land / Govt. land available. The Central University requires a large area and apart from the Non Forest Land Proposed there is no other Non Forest Land available in the concerned area so Forest Land cannot be avoided. The proposal involves total 7183 number of trees in 90.1353 ha of forest and Non Forest land comprising of 59 number of trees to be felled in Non Forest Land and 2991 number of trees to be felled in Forest land and balance 4133 number of trees will remain standing. The felling of trees shall be restricted to 2991 and further efforts shall be made to minimize felling during the construction of the University Campus.

Place : Dharamshala
Dated : 09-05-2022

Shilpi Bhadra (HAS)
Nodal Officer
Central University North Campus
Dharamshala, District Kangra (H.P)

Nodal Officer
Central University, North Campus
Dharamshala, Distt. Kangra H.P.

Countersigned by :

Dr. Sanjeev Sharma (HPFS)
Divisional Forest Officer
Dharamshala Forest Division
Dharamshala

Divisional Forest Officer
Forest Division
Dharamshala