

**Form - I**  
(for linear Projects)  
**Government of Maharashtra**

Office of the District Collector, Gondia  
No. AK/Mah-1/ CR- 29 Ws/ 24 /2021  
Dated :- 09/02/2021

**To WHOWSOEVER IT MAY CONCERN**

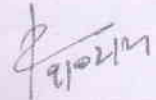
In compliance of the Ministry of Environment and forests (MoEF) Government of India's letter No. 11-9/98-FC(pt) dated 3<sup>rd</sup> August 2009 wherein the MoEF issued guidelines on submission of evidences for having initiated and completed the process of settlement of rights under the Scheduled Tribes and Other Traditional Forest Dwellers (Recognition of Forest Rights) Act, 2006 ('FRA', for short) on the forest land proposed to be diverted for non-forest purposes read with MoEF's letter dated 5<sup>th</sup> February 2013 wherein MoEF issued certain relaxation in respect of Linear project, it is certified that **34.1914** hectares of forest land proposed to be diverted in favour of **Dy. Chief Engineer (Con) S.E.C. Railway, Nagpur** for Constuction 3<sup>rd</sup> Railway Line between Darekasa - Salekasa Station in Gondia district falls within jurisdiction of **Salekasa, Dhansua, Navatola & Jamakuda** village(s) in **Salekasa** Tahsils.

- The complete process for identification and settlement of right under the FRA has been carried out for the entire **34.1914** hectares of forest area as above of **Salekasa** Tahsil in **Gondia** District proposed for diversion. A copy of records of all consultation and meetings of the Forest Rights Committee(s), Gram Sabha(s), Sub Division Level Committee(s) and the District Level Committee are enclosed as annexure **01** to Annexure **04**.
- The diversion of forest land for facilities managed by the Government as required under section 3 (2) of the FRA have been completed and the Gram Sabhas have given their consent to it;
- The proposal does not involve recognized rights of primitive Tribal Groups and pre-Agricultural communities.

Sr.No	Name of Village	Survey No.	Total forest land required for Project in H.R.
1	Salekasa	300	0.1200
		304	0.0750
2	Dhansuwa	23	1.6400
		26	0.5214
		86	0.1400
		74	0.1400
		Road/Nala	0.3558
3	Nawatola	166	0.1710
		167	1.2048
		168	0.2025
		172	2.0200
		198	2.3682
		197	1.1050
		196	1.2282
		194	0.1170
		193	0.1000
		192	0.4820
		185	1.6260
		187	1.9350


		234	2.1940
		236	0.3575
		237	3.5378
		343	2.4105
		344	0.0110
		347	0.4169
		357	0.2700
		366	1.4590
		369	2.6787
		342	0.1250
		358	0.1200
		Road & Nala	0.4966
4	Jamakudo	420	0.0485
		421	3.7040
		422	0.8100
	<b>Total</b>		<b>34.1914</b>

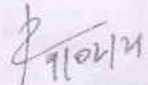
Encl :- As above  
Place -- Gondia  
Dated -- 09.02.2021

  
(Deepak kumar Meena)  
Collector, Gondia

Copy forwarded for information and necessary action to :-

1. The Deputy Conservator of forest, Gondia
2. Sub Divisional Officer, Devri

  
उपमुख्य अभियंता (निर्माण)  
Dy. Chief Engineer (Con)  
दक्षिण पूर्व मध्य.रेल्वे,गोंदिया  
South East Central Rly.,Gondia

  
(Deepak kumar Meena)  
Collector, Gondia