



Check List				
S. No	Document/Information Required for all Proposals	Provided or Not	If Not Provided Why?	Page No
1	Checklist of the project proposal	Yes		01
2	Main application form from Part -I to V as prescribed in the rules under Forest Conservation Act 1980, with all its columns duly filled up and signed by the Competent authority with date, place and their official seal. All the information in part-I of the form-A including item wise breakup of the forest area required must be given in the form itself by expending the columns with complete address, email from the project, including employment generation	Yes		01 + 03
3	Detailed note on the project for which diversion proposed. It must include the information regarding the number of villages and the number of persons to be benefitted from the project including employment generation.	Yes		
4	Map of the project site/forest area demanded clearly showing forest boundaries and adjoining areas with their land use in distinct colors in any suitable scale on original survey on topo sheet. If the area is very small in addition in above, an index map may be submitted showing forest boundaries and a location map on a large scale with land use of the area required duly signed by DFO/CF concerned forest and non-forest areas to be shown in distinct colours.	Yes		Page 2 and 4
5	Layout plan of project site. In case of linear diversions of forest land, linear map or a diagrammatical map of the project site should be enclosed.	Yes		2 and 4
6	Statement showing the details of			


 Executive Engineer
 Public Health Engg. Division
 Bijbehara


	forest area involved i.e survey No. coupe, break up of forest area proposal (in the prescribed format)			
7	Statement showing the details of non-forest area involved in the proposal (in the prescribed format)			
8	Certificate from the collector/Deputy Commissioner that no alternative suitable non-forest land is available for the project in question except in case where the project is not proposed on the forest land and only right of way (ROW) is required)	Yes		3
9	Justification for locating the project in the forest area to be submitted by user agency and countersigned by DFO	Yes		3
10	Certificate for minimum use of forest land to be submitted by the user agency, giving details of area and trees involved in the alternatives examined	Yes		4
11	Undertaking by the user agency to bear the cost of compensatory forestation duly countersigned by DFO.(In the prescribed format)	Yes		4
12	Undertaking by the user agency to pay the net present value (NPV) of the forest land involved duly counter signed by the DFO. (In the Prescribed format)	Yes		4
13	A certificate from the competent authority in the state that all the forest under the forest rights act, 2006 has been settled in respect of the forest area proposed for the diversion whenever applicable.	Yes		4
14	Species wise and girth class wise enumeration list and abstract of trees (Abstract to be given at the end of the list) standing on the forest area in question neatly typed or computerized and duly signed by			


 Executive Engineer
 Public Health Engg. Division
 Bijbehara


	DFO. Wherever possible, English and botanical names of vegetation should be mentioned.			
15	Site inspection report of the forest area involved in the project proposal by the DFO concerned or higher level forest officer. (In the prescribed format) however, if the area involved is more than five Ha or number of trees marked for felling is 200 or more, it should be inspected by CF.			4
16	Detail of Non-forest land/degraded forest area identified for compensation/Afforestation viz survey No./ Compartment No. Khasra No. /Khatone No, Village, Tehsil, District etc along with map in appropriate scale showing the boundaries of adjoining forest area with their and use in distinct color (in the prescribed format)			
17	Detailed scheme for compensatory afforestation on identified non-forest area/degraded forest area at prevalent wage rate duly signed by DFO and Countersigned by CF. The CA Scheme must include all the technical details, details of work schedule, total financial outlet and proposed monitoring mechanism.			4
18	Certificate from the DFO, that non-forest land/forest land selected for compensatory afforestation is in a compact block and contiguous to forest area or in closed proximity of forest area and suitable raising plantation and from the management and projection point of view, and free from all sorts of encumbrances and encroachments (in the prescribed format)			
19	In case of violation of provision of the FCA, 1980 or any other forest act, a			

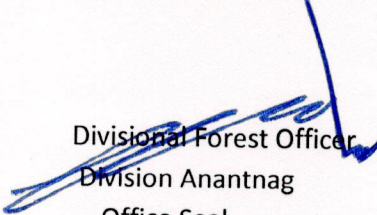

 Executive Engineer
 Public Health Engg. Division
 Bijbehara

	detailed report on violation to be submitted			
20	Certificate from the Chief Secretary regarding non availability of non forest land in the state for raising compensatory Afforestation wherever			
21	Approval of the proposal for which diversion of forest land is proposed by the competent authority of the concerned organization			
22	<p>In case of proposal which requires entry exit through protected forest strip along roads railway lines canals . The following information documents must be given.</p> <p>A) No object certificate (NOC) of the land owing agency i.e NAHI/PWD, railway or canal irrigation department</p> <p>B) No Object certificate (NOC) in principle approval for change of land use for the town and country planning local body any other competent authority</p>			
23	<p>The following information documents must be given</p> <p>a) Length and width of the road/railway line/transmission line passing through forest and non-forest authority</p> <p>b) In case of expansion of the already existing road/railway line/canal, linear plan clearly showing in distinct colors the already existing width of the proposed road/railway line/canal to be expanded and the remaining width of the protect forest strip which would be left after expansion</p> <p>c) In case of transmission line, the following details may also be</p>			


 Executive Engineer
 Public Health Engg. Division
 Bijbehara

	<p>given</p> <ol style="list-style-type: none"> 1. Number of towers to be erected both in forest and non-forest area. 2. Width of the right of the way for transmission line. 			
24	Technical report/dumping of muck, Muck Certificate, Correct Certificate	Yes		


 Executive Engineer
 Public Health Engg. Division
 Bilbehara


 Divisional Forest Officer
 Division Anantnag
 Office Seal

Dated:-
 Place

Countersigned by
 Conservator Officer