


**FORMAT FOR JOINT INSPECTION REPORT FOR FOREST CONSERVATION ACT 1980 CLEARANCE**


SL NO	PARTICULARS	REPORT																							
1	Name of project	Construction of RCR from Kabirthang to Ratomatey School																							
2	Brief project report	The user agency RMDD has proposed to construct road from kabirthang to Ratomatey School. The total length of the Road is 10325mtrs. The construction of road area falls under yangtey and onglop Khasmal with length of 290mtrs and remaining 10,035mtrs falls under private land																							
3	Date of Joint inspection	17/02/2017																							
4	participations	forest department	User agency (RMDD)	Land revenue Department																					
	A) Name	i) Bindhya Subba (R.O)	i) khagendra Sharma (D.E)	Deepa Sharma (H.S)																					
	B) Designation	ii) Babita Rai (F.G)	ii) Trilochand Sharma (J.E)	Bikram Rai (R.S)																					
	c) Departmant	iii) Sudha Pradhan (F.G)																							
5	Details of Land	plot nos	Area	Status of Land																					
	a) Private land	564, 369, 370, 365, 866, 365, 364, 347,111/109,728,729, 730, 738,732, 740, 692, 741, 683/1012, 609/1328	10.63Ha	Private Holding																					
	b) Forest land	103&819	0.2987 Ha	Government Land																					
	c) Total land Involved		10.9287																						
	d) Road Reserved																								
6	Enumeration List of forest Crop and GPS Co-ordinates	<p>i) Enumeration list Enclosed</p> <p>II) GPS Co-ordinates.</p> <p>There are two khasmal namly Yangtey khasmal and omglop Khasmal seperated by one kholsa here starting point is yangtey Khasmal and Ending point is omglop Khasmal co-ordinates for the same is given below.</p> <table border="1"> <thead> <tr> <th>Khasmal</th> <th>Starting</th> <th>Ending</th> </tr> </thead> <tbody> <tr> <td>Yangtey</td> <td>N 27°18'37.4"</td> <td>N 27°18'36.9"</td> </tr> <tr> <td></td> <td>E 88°16'21.2"</td> <td>E 88°16'30.6"</td> </tr> <tr> <td></td> <td>elv 1065m</td> <td>elv 1031m</td> </tr> <tr> <td>Omglop</td> <td>N 27°18'36.7"</td> <td>N 27°18'41.3"</td> </tr> <tr> <td></td> <td>E 88°16'31.5"</td> <td>E 88°16'32.9"</td> </tr> <tr> <td></td> <td>elv 1074m</td> <td>elv 1026m</td> </tr> </tbody> </table>			Khasmal	Starting	Ending	Yangtey	N 27°18'37.4"	N 27°18'36.9"		E 88°16'21.2"	E 88°16'30.6"		elv 1065m	elv 1031m	Omglop	N 27°18'36.7"	N 27°18'41.3"		E 88°16'31.5"	E 88°16'32.9"		elv 1074m	elv 1026m
Khasmal	Starting	Ending																							
Yangtey	N 27°18'37.4"	N 27°18'36.9"																							
	E 88°16'21.2"	E 88°16'30.6"																							
	elv 1065m	elv 1031m																							
Omglop	N 27°18'36.7"	N 27°18'41.3"																							
	E 88°16'31.5"	E 88°16'32.9"																							
	elv 1074m	elv 1026m																							
7	Legal status of forest land																								
	a) Gaucharan																								
	b) Khasmal	Khasmal & Pravate holding																							




	c. Reserve Forest d. Any Other	
8.	Legal status of pvt. land as per 1951-52 record (Details of pvt. land to be attested and attested copy of Cadastral Map)	Enclosed.
9.	Item-wise breakup of forest land required as per project	Total forest area (Yangtey & Onglop Khasmal) of 0.2987 Ha.
10.	Whether any National Park, W/L Sanctuary involved or not	Nil
11.	Types of vegetation a. Top Canopy b. Middle Canopy c. Ground Canopy	Middle Canopy & Ground Canopy
12.	Density of crops (in %)	30 %
13.	No. of felling of trees, poles and other forest produce involved or not	Yes. (Details enclosed)
14.	Brief observation of inspection team	The stretch of 10 Kms. Road construction from Kabirthing to Rato Matey School falls under Gyalshing (T) Block and maximum of the construction of road falls under private land and part of Khasmal land.
15.	Sketch Map of proposed project area showing detail alignment	Enclosed

USER AGENCY

  
Junior Engineer  
RM&DD  
Geyzing


  
Assistant Engineer  
R. M. & D. D.  
Gyalshing Sub-Division

  
Head Surveyor  
West District  
Gyalshing


FOREST

  
R/O (T)  
GYALSHING

  
Divisional Engineer (PIU)  
RM&D Deptt.  
Govt. of Sikkim  
West Sikkim

  
Revenue Supervisor  
West District  
Gyalshing

**D. E. O. (T)**  
**WEST**

  
**ACP (T)**  
**WEST**