

21

Annexure -I

FORM-I
(FOR LINEAR PROJECT)
Government of Gujarat
Office of the District Collector, Mehsana

No. 101/2018

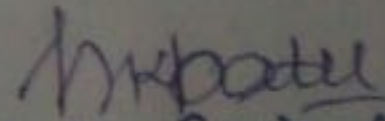
Date: 22/10/2018

TO WHOMSOEVER IT MAY CONCERN


In compliance of the Ministry of Environment and Forests (MoEF), Government of India's letter No. 11-9/98-FC (Pt.) dt. 3rd August 2009 wherein the MoEF issued guidelines on submission of evidences for having initiated and completed the process of settlement of rights under the Scheduled Tribes and Other Traditional Forest Dwellers (Recognition of Forest Right) Act, 2006 (FRA', for short) on the forest land proposed to be diverted for non-forest purposes read with MoEF's letter dt. 5th February 2013 wherein MoEF issued certain relaxation in respect of linear projects, it is certified that 97.28 Hectare of forest land proposed to be diverted in favour Proposal of tree cutting for Upgradation from 4-Lane to 6-Laning of Mehsana -Palanpur road.

It is further certified that:

- The complete process for identification and settlement of rights under the FRA has been carried out for the entire 97.28 Hectares of forest area proposed for diversion. A copy of records of all consultations and meetings of the Forest Rights Committee (s), Gram Sabha(s), Sub-Division Level Committee(s) and the District Level Committee are enclosed as Annexure - N.A.
- The diversion of forest land for facilities managed by the Government as required under section 3(2) of the FRA have been completed and the Gram a Sabhas have given their consent to it; N.A.
- The proposal does not involve recognized right of primitive Tribal Groups and Pre-Agricultural Communities.


(H. K. Patel)
Collector, Mehsana.

Encl: As above


(Y. L. VARMA)
Dy. Conservator of Forests
Extension Division, Mehsana,

Signature
(Full name and official seal of the District Collector)

કલેક્ટર વ જિલ્લા મેજિસ્ટ્રેટ મહેસાણાની કચેરી

અધિક ચિટનીશ શાખા, બહુમાળી ભવન, બ્લોક નં. ૩, બીજો માળ, કલેક્ટર કચેરી,
મહેસાણા.

(O) 02762-222217 (F) 02762-222202

E-Mail ID: collector-meh@gujarat.gov.in

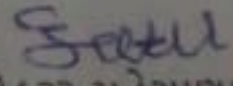
ક્રમાંક: MSC/વશી/૪૬૭૯/૨૦૧૮ તા.૨૩/૧૦/૨૦૧૮

To
Superintending Engineer,
Project Implementation Unit, Roads & Building Department,
Nirman Bhavan, Sector 10A,
Gandhinagar - 382 010

વિષય : Forest Right Act, 2006 (FRA) હેઠળ પ્રમાણપત્ર આપવા બાબત.

સંદર્ભ : Your's Letter No. PIU/ FC/ 698/ 2018 Date: 20.09.2018

ઉપરોક્ત વિષય પરત્વે જયભારત સહ જણાવવાનું કે, આપશ્રીના સંદર્ભિત તા.૨૦/૦૯/૨૦૧૮ ના પત્ર અન્વયે કુલ 97.28 Hectare વિસ્તાર માટે Forest Right Act, 2006 (FRA) હેઠળ આપશ્રી તરફથી માંગવામાં આવેલ પ્રમાણપત્ર નંબર ૧૦/૨૦૧૮ તા.૨૨/૧૦/૨૦૧૮ અસલમાં આ સાથે સામેલ રાખેલ છે. જે જાણવા વિનંતી છે.


કલેક્ટર મહેસાણા વતી

બિડાણ : ઉપર મુજબ

Annexure-1
For linear Project
Government of Gujarat
Office of the District Collector, Patan

No. M.S.C/Ws/6469/2014

Date. 02/01/2019

TO WHOWSOEVER IT MAY CONCERN

In compliance of the Ministry of Environment and Forest (MoEF) Gov. of India's letter No.11-9/98-FC (pt) dated 3rd August 2009 wherein the MoEF issued guidelines on submission of evidences for having initiated and completed the process of settlement of rights under the scheduled tribes and other traditional Forest Dwellers (Recognition of Forest Rights) Act, 2006 (FRA, for short) on the forest land proposed to be diverted for non forest purposes read with MoEF's letter dated 5th February 2013 wherein MoEF issued certain relaxation in respect of linear project, it is certified **31.93 He.** land of forest land proposed to be diverted in favor of **Executive Engineer, Road and Building Department Govt. of Gujarat** (name of user agency) for **Upgradation of khali (km 106+740) to Sujanpur (km 117+608), Section of State Highway 41** having its length of **10.868 km** from existing 4-lane to 6 laning with paved shoulder and hard shoulder along with pedestrian path on LHS, Toe, Side Drain, Landscap, Bus stop with Bus Bay and Utility Zone (Purpose for Diversion of Forest Land) in patan District Falls within jurisdiction of 4 villages in Sidhdhapr Tensil.

It further certificate that :

- J.** The complete process for identification and settlement of under the FRA has been carried out for the entire **31.93** hector of forest area proposed for the division. A copy of record of all consultations and meetings of the forest rights committee (s), Gramsabha (S) Sub-Division Level Committee (S) and the District level Committee enclosed as annexure 1 to 5 annexure....**(Not applicable)**
- K.** The Diversion of Forest land for facilities managed by Government as required under section 3 (2) of the FRA have been completed and the Gram sabha have given their consent to it..... **(Not applicable)**
- L.** The proposal does not involve recognized right of Primitive tribal Groups and Pre-agricultural Communities.

Encl. As Above.


COLLECTOR PATAN

Signature
Full name and official seal of the District Collector

FORM NO-1
(For linear projects)
Government of Gujarat
Office of the District Collector, Banaskantha

NO.B/Land-4/WS. 443 /2019

Date. 28/01/2019

TO WHOM SOEVER IT MAY CONCERN

In compliance of the Ministry of Environment and Forests (MoEF), Government of India's letter No.11-9/98-FC (pt.) dated 3rd August 2009 wherein the MoEF issued guidelines on submission of evidences for having initiated and completed the process of settlement of rights under the Scheduled Tribes and Other Traditional Forest Dwellers (Recognition of Forest Rights) Act: 2006 ('FRA', for short) on the forest land proposed to be diverted for non-forest purpose read with MoEF's letter dated 5th February 2013 wherein MoEF issued certain relaxation in respect of linear projects, it is certified that 82.05 hectare of forest land proposed to be diverted in favour of Executive Engineer, Road and Building Dept. Govt. of Gujarat for Upgradation of Dharewada(km 117.608) to Palanpur(km 141.100) section of State Highway 41, having its total length 23.492 km in Banaskantha District falls within jurisdiction of Villages(s) in Palanpur and Vadgam Tehsil.

It is further Certified that :-

- (A) The complete process for identification and settlement of rights under the FRA has been carried out for the entire 82.05 Ha. of forest area proposed for diversion. A copy of records of all consultations & meetings of the Forest Rights committees(s), Gramsabha(s), Sub Division level committee(s) and the District level Committee(s) are enclosed. **(Not Applicable)**.
- (B) The diversion of forest land for facilities managed by the Government as required under section 3(2) of the FRA have been completed and the Gram sabhas have given their consent to it. **(Not Applicable)**.
- (C) The Proposal does not involve recognized rights of Primitive Tribal Groups and Pre agricultural Communities.

Place : Palanpur
Date : 28/01/2019




Collector Banaskantha
Palanpur