

5035/AMWP/Q

31 May 2023

DFO, Pathankot


DIVERSION OF 0.858 HA OF FOREST LAND FOR WIDENING CONSTRUCTION OF ROAD FROM KAROLI TO BANA ENCLAVE ROAD KM 0 TO 1.200 VILLAGE NAGROTA HB. 372 AREA CLOSED UNDER SECTION 4 OF PLPA 1900 FOREST DIVISION AND DISTRICT PATHANKOT (FP/PB/ROAD/115382/2020)

1. PI ref Deptt of Forest & Wild Life Preservation Office, Van Bhawan, Sect-68, Mohali letter No FOREST-FCA0FC3P/84/2022-FCA dt 02 Jan 2023.

2. Observations were raised by Deptt of Forest & Wild Life Preservation Office vide their letter quoted at Para 1 above on the said proposal. Suitable reply on these observations are as under:-

<u>S No</u>	<u>Obsn No</u>	<u>Reply</u>	<u>Remarks</u>
(a)	1	An online request was made at the PARIVESH portal for change in name of user agency from 'Dibyendu Dass' to 'Indain Army'. It was intimated that user agency name cannot be changed on dashboard. You are requested to get the name changed at your own level to get the approval of the case.	
(b)	2	The main purpose of proposed road is to Vill Karoli to Bana Enclave connect and vill Karoli to Khetarpal Enclave. The projected road will be specifically used for defence purpose such as movement heavy loaded vehs which requires broader roads.	
(c)	3	Temporary employment is 20 instead of 0 and permanent employment is also 20 instead of 0. The same has to be uploaded online correctly by DFO, Pathankot.	
(d)	4	The name of misc species trees has been uploaded online by DFO, Pathankot.	
(e)	5	Different linear plants has been correctly uploaded online for different area requirement.	
(f)	6	Nomenclature of work is the same which is uploaded online i.e. provn of internal rds connecting Mamun Mil Stn to Ajeya Grn (PH-II). Hence, there is no change in nomenclature of works. The widening of road from Karoli to Bana Enclave and Karoli to Khetarpal Enclave is part of the main proj.	
(g)	7	The NOC certificate from the land owing agencies is forwarded to DFO, Pathankot.	

3. For your info and further necessary action pl.



(Rachit Sharma)
Maj
QM
for Comdt

Point No-2

Diversion of 0.858 ha of forest land for widening construction of road from karoli to Bana Enclave road km 0 to 1.200 village Nagrota HB. 372 area closed under section 4 of PLPA Forest Division and District Pathankot. (By 17 HORSE PIN-912617 c/o 56APO).
Proposal No :- FP/PB/ROAD/115382/2020

CHECK LIST SERIAL NUMBER:-9 JUSTIFICATION **FOR LOCATION THE PROJECT**

The main purpose of proposed road is village Nagrota karoli to Bana Enclave connect and village Tirhari Tika Nagrota to Khetarpal Enclave. The projected road will be specifically used for defence purpose such as movement heavy loaded vehs which requires broader road. Karoli to Bana Enclave road km 0 to 1.200 village Nagrota HB. 372 Area closed under section 4 of PLPA 1900 Forest Division and District Pathankot.

Place: Pathankot

Date: May 2023




मेजर / Maj
QM / क्वार्टर मास्टर
17 हॉर्स / 17 Horse
17 HORSE PIN-912617
c/o 56APO

COUNTERSIGNED BY DFO



Point No - 3

 Diversion of 0.858 ha of forest land for widening construction of road from karoli to Bana Enclave road km 0 to 1.200 village Nagrota HB. 372 area closed under section 4 of PLPA Forest Division and District Pathankot. (By 17 HORSE PIN-912617 c/o 56 APO).
Proposal No:- FP/PB/ROAD/115382/2020

DETAIL NOTE OF THE PROJECT

There is no other alternatives of forest land for widening construction of road from karoli to Bana Enclave road km 0 to 1.200 village Nagrota HB. 372 area closed under section 4 of PLPA 1900 forest Division and District Pathankot.

The widening construction of road will generate 20 persons Permanent employment approximately & 20 persons Temporary employment for by 17 HORSE PIN-912617 c/o 56 APO.

The proposed forest land for widening construction of road from karoli to Bana Enclave road km 0 to 1.200 village Nagrota HB. 372 Area closed under section 4 of PLPA 1900 Forest Division and District Pathankot.



मेजर / Maj
QM / क्वार्टर मास्टर
17 हॉर्स / 17 Horse
For Comdt

17 HORSE PIN-912617 c/o 56APO

COUNTERSIGNED BY DFO



Point No-6

17 HORSE
PIN-912617
C/o 56 APO


5035/AMWP/Q

May 2023

DFO, Pathankot

**DIVERSION OF 0.858 HA OF FOREST LAND FOR WIDENING CONSTRUCTION OF ROAD
FROM KAROLI TO BANA ENCLAVE ROAD KM 0 TO 1.200 VILLAGE NAGROTA HB. 372
AREA CLOSED UNDER SECTION 4 OF PLPA 1900 FOREST DIVISION AND DISTRICT
PATHANKOT (FP/PB/ROAD/115382/2020)**

1. Ref Ministry of Environment, Forest and Climate Change, Chandigarh letter No PBB338/2023 dt Nil Apr 2023 (Para 6).
2. It is intimated that provision of internal road connecting Mamun Military Station to Ajeya Garrison (Phase-II) is the main project for which the approval has been sent to DFO, Pathankot. The widening of road from Karoli to Bana Enclave is part of the main proj which is mentioned above. Hence, it is clarified that approval name for the projected wk remains the same.
3. For your info and further necessary action pl.


(Rachit Sharma)
Maj
QM
for Comdt

Point no-7

109

NO OBJECTION CERTIFICATE

It is certify that the diversion of 0.858 ha of forest land for widening construction of road from Karoli to Bana Enclave road Km 0 to 1.200 village Nagrota HB. 372 Area closed under section 4 of PLPA 1900 forest division and district Pathankot is a Defence Land. There is no objection for construction of the subject road.

CFN : 4004/Internal Road/196/80/Q2

Station Headquarters
Mamun Military Station
Pin-901150
c/o 56 APO

Dated : 09 May 2023

Colonel
Station Staff Officer
Station Headquarter
Mamun Military Station



Diversion of 0.858 ha of forest land for widening construction of road from karoli to Bana Enclave road km 0 to 1.200 village Nagrota HB. 372 area closed under section 4 of PLPA forest Division and District Pathankot. (By . 17 HORSE PIN-912617 c/o 56 APO).
Proposal No :- FP/PB/ROAD/115382/2020

CHECK LIST (See Rule 6) FORM-'A'

Form for seeking prior approval under section 2 of the proposals by the State Government and other authorities

PART-1

(to be filled by user agency)

1.	Project Details:		
(1)	i	Short narrative of the proposal and project/scheme for which the forest land is required	Forest land for widening construction of road from karoli to Bana Enclave road km 0 to 1.200 village Nagrota HB. 372 Area closed under section 4 of PLPA 1900 forest Division and District Pathankot.
(2)	ii	Map showing the required forest land, boundary of adjoining forest on a 1:50,000 Scale Map	Map attached .
	iii	Cost of the project:	50 Lac
(3)	iv	Justification for locating the project in Forest area	There is no other alternative for widening construction of road from karoli to Bana Enclave road km 0 to 1.200 village Nagrota HB. 372 at road site as such the forest land is required along the road for path
	v	Cost benefit analysis (to be attached)	N.A
(4)	vi	Employment likely to be generated	The widening construction of road will generate 20 persons Permanent employment approximately & 20 persons Temporary employment for by 17 HORSE PIN-912617 c/o 56 APO.
2.	Purpose-wise break-up of the total land required.		Total = 0.858 ha.
3.	Details of Displacement of people due to the project if any:		Nil
	i	No. of families	Nil
	ii	No. of Scheduled Caste/Scheduled Tribe families	Nil
	iii	Rehabilitation Plan (to be enclosed)	Nil
4.	Whether clearance under Environment (Protection) Act, 1986 required? (Yes/No)		No
5.	Undertaking to bear the cost of raising and maintenance of compensatory afforestation and/or penal compensator afforestation as well as cost for protection and regeneration of Safety Zone, etc. as per the scheme prepared by the State Government (Undertaking to be enclosed)		1 Project Map Attached 2 Undertaking certificate attached.
6	Details of certificates/ documents enclosed as required under the instruction.		Attached

Place: Pathankot

Date: 17.05.2020



Countersigned

By DFO

17 HORSE PIN-912617 c/o 56 APO

QM / क्वार्टर मास्टर
17 हॉर्स / 17 Horse
For Comdt

