

प्रति,

उपवनसंरक्षक,  
भामरागड वनविभाग,  
आलापल्ली.


**विषय : मौजा कसनसुर येथील उपपोलीस स्टेशन कसनसुर करिता कायमस्वरूपी बांधकाम  
करण्याकरिता वाढीव वनजमीन मंजूर होणेबाबत.**

—०—

उपरोक्त विषयान्वये कळविण्यात येते की, संपूर्ण गडचिरोली जिल्हा हा नक्षल प्रभावित क्षेत्र असून नक्षलवादयांच्या हिसंक व बेकायदेशिर कारवायावर प्रतिबंध करण्यासाठी जिल्हा पोलीस दल व राज्य राखीव पोलीस बल तसेच केंद्रीय राखीव पोलीस बल तैनात करण्यात आलेले आहे. उपपोलीस स्टेशन कसनसुर येथे केंद्रीय राखीव पोलीस बलाच्या बटालीयनकरिता कायमस्वरूपी प्रशासकीय इमारत, निवासी बॅरेक्स, मोर्चा बांधकामाकरिता जागेची आवश्यकता असून उपपोलीस स्टेशन कसनसुर चे बाजुस लागुन असलेली आपले विभागाकडील वनजमीन कम्पार्टमेंट नं. ८० भुमापन क्रं. ९३ आराजी ३९.५३ हेक्टर आर पैकी ५.०० हेक्टर वनजमीन सुरक्षिततेच्या दृष्टीकोनातुन योग्य आहे.

तरी उपपोलीस स्टेशन कसनसुर करिता आपले विभागाकडील मौजा कसनसुर ता. एटापल्ली, जि. गडचिरोली येथील कम्पार्टमेंट नंबर ८० भु.क्रं. ९३ वन मधील आराजी ३९.५३ हेक्टर आर पैकी ५.०० हेक्टर वनजमीन मंजूर करून देण्यात यावी.

सहपत्र — एकूण ८ प्रतीत

  
(डॉ. अभिनव देशमुख, भा.पो.से.)  
पोलीस अधिक्षक, गडचिरोली

प्रत सविनय सादर :- १) पोलीस उपमहानिरीक्षक, गडचिरोली परिक्षेत्र कॅम्प नागपुर.

२) मुख्य वनसंरक्षक व केंद्रस्थ अधिकारी, महाराष्ट्र राज्य नागपुर प्रधान  
मुख्यवनसंरक्षक, (हेड ऑफ फॉरेस्ट फोर्स) यांचे कार्यालय वनभवन, रामगीरी रोड,  
सिव्हील लाईन नागपुर.)

प्रत सस्नेह अग्रषित :- १) जिल्हाधिकारी, गडचिरोली.

२) मुख्य वनसंरक्षक, वनवृत्त गडचिरोली.



**APPENDIX**

(See Rule 6)

**FORM- 'A'**

Form for seeking prior approval under section 2 of the proposal by the  
State Government and other authorities.

**PART-I**

(to be filled up by user agency)


1		<b>Project details :</b>	
	(i)	Short narrative of the proposal and project/ scheme for which the forest land is required	<p>The forest land of 5.00 hector is required for SPS At Kasansur Taluka - Ettaplli Dist. Gadchiroli. Govt. of Maharashtra has sanctioned by GR.No. APO-2809/749/PK-290Pol-3, Mantralaya Mumbai-400032 Dt.31/12/2009</p> <p>A proposal for sanction of 5.00 hector forest land at Kasansur for construction of New administration building Morcha &amp; other Security related of sub police station New Building and Residential Quarters for police men was submitted to the forest department.</p> <p>However, as no other land is available At—Kasansur hence 5.00 hector of forest land is required.</p>
	(ii)	Map showing the required forest land, boundary of adjoining forest on a 1:50,000 scale map	Map is Separately attached on Page No.
	(iii)	Cost of the project	SPS building :- 3,31,71,000/- crores
	(iv)	Justification for locating the project in forest area	This site is suitable to control naxal activities No other suitable site is available in the area so far as the security point of view to forest land is needed
	(v)	Cost-benefit analysis (to be enclosed)	Cost benefit analysis Report enclosed here with page No.
	(vi)	Employment likely to be generated	As treated Nil 30 to 40 people
2		Purpose-wise break-up of the total land required	Item wise Breakup of the land under as below & submit copy enclosed herewith Page No. -
3		Details of displacement of people due to the Project if any	No, any displacement of people & affected in this project.
	i.	Number of families	Vacant area
	ii.	Number of scheduled Caste / Scheduled Tribe families	Nil
	iii.	Rehabilitation plan (to be enclosed)	No any destination



4	Whether clearance under Environment (Protection) Act 1986 required? (Yes / No)	No
	Undertaking to bear the cost of raising and maintenance of compensatory afforestation and / of penal compensatory afforestation as well as cost for protection and regeneration of Safety Zone, etc as per the Scheme prepared by the State Government (undertaking to be enclosed)	Undertaking & concerning certificate enclosed herewith, page No.
	Details of Certificate / documents enclosed as require under the instructions.	certificate / document enclosed on Page No. to

Place :- Gadchiroli

Date :-

  
**(Dr. ABHINAV DESHMUKH)**  
 Supdt. of Police, Gadchiroli



**Office of the Supdt. Of Police, Gadchiroli**


**Project report**

The forest land of 5.00 hector is required for Sub police Station Kasansur Taluka Etapalli Dist. Gadchiroli Govt. of Maharashtra has sanctioned by GR no.APO-2809/749/pk-290/pol-3 Mantralaya, Mumbai-400032,Dt.31/12/2009.

Maharashtra Govt. has sanctioned Sub police Station at Kasansur as above mentioned GR No. Naxal activities are increased in this area. To Preavent and stop the naxal activities and also maintain law and order new sub Police Station at kasansur is essential to start as earlier as possible. The police Department has explored all other possible alternative to find a suitable land required for construction of proposed sub police station building and residential quarters for police officers and men working at Sub police Station Kasansur. Owing to the law and order by naxal there is no alternative land or site which would be selected for anti-naxal operation.

The proposed for acquisition of forest land of required area is 5.00 hector for Sub Police station Kasansur. There are no big trees and the land is free from any shrub or vegetation. As such no felling or cutting of tree will be required.

As per forest conservation Act 1980 Article 2.4 page No. 6 The proposal for acquisition of forest land required for Sub police station Kasansur is submitted in Prescribe preform.

 05/10/18

**(Dr . ABHINAV DESHMUKH )**  
Supdt. Of Police, Gadchiroli




**Justification of Alternative site for Sub Police Station at kasansur**

Demand forest land of 5.00 Hecter from Survey No. 93, compt. No 80 out of 39.53 Hecter from mouza Kasnsur, Tah.Etapalli Dist. Gadchiroli For construction of new Admistrative Building and Residential Quarters for Officers and Police staff. This is suitable place for Transportation good communication and patrolling naxal activities

Area of Kasansur is sensitive and covered by naxal activities Day by day nasal activities are increased in this area and also destroyed Govt. and public property. To prevent naxal activities and maintain law and order new Station at Kasansur should be start earlier. For construction of Administrative Building is necessary for keeping Arms and official purposed. Place of survey no.93, Compt No. 80 is suitable for these construction of law and order problem arise, Head Quarter forces to reach in short period to Sub Police station.

There is no other suitable site and revenue land available at Mouza kasansur Tal.Etapalli Dist Gadchiroli. So request to sanction forest and of 5.00 ha from survey no.93, Compt.No.80 For construction of new Administrative building and residential quarters of officer and police staff

  
05166118

(Dr. Abhinav Deshmukh)  
Suptd. of police, Gadchiroli



**STATEMENT SHOWING LAND DETAILS ( ITEMWISE BREAK UP OF LAND) FOR SPS KASANSUR**

**Name of the project :- Construction of Administrative building With Other Infrastructure of at Kasansur . Tah Ettapli, Dist Gadchiroli**

Item work purpose	Name of village	Forest land required				Legal Staus of land	Deatili of Non - forest land			Total Area sqm	
		Comptt. No	No.	Carpe Area / Built Up Area	Open space Area		Tatal Area in Sqm.	S.No./Gat No.	Length x width		Area in Ha.
1	2	3	5	8	9	10	11	12	13	14	15
Administartive Building ( G + 1 )	Kasansur	80	1	731.44	0.00	731.44	Protected Forest	--	--	--	731.44
Police Officers Staff Quarter ( G + 1 )	Kasansur	80	2	380.28	0.00	760.56	Protected Forest	--	--	--	760.56
Police Staff Quarter ( G + 1 )	Kasansur	80	2	438.06	0.00	876.12	Protected Forest	--	--	--	876.12
R.C.C Barrack ( 06 Nos )	Kasansur	80	6	374	0.00	2274	Protected Forest	--	--	--	2274
Maintenance office	Kasansur	80	1	67.85	0.00	67.85	Protected Forest	--	--	--	67.85
Bathroom Block ( 02 Nos )	Kasansur	80	2	11.21	0.00	22.42	Protected Forest	--	--	--	22.42
Morch /WatchTower	Kasansur	80	6	67.54	0.00	405.24	Protected Forest	--	--	--	405.24
Flag Post	Kasansur	80	1	36	0.00	36	Protected Forest	--	--	--	36
Prefab Barrack ( 04 Nos )	Kasansur	80	4	108	0.00	432	Protected Forest	--	--	--	432
Prefab Toilet Block ( 02 Nos )	Kasansur	80	2	10.38	0.00	20.76	Protected Forest	--	--	--	20.76
Compound wall	Kasansur	80	1	924.113	0.00	924.113	Protected Forest	--	--	--	924.113
C.C. Road 12.00 Mt.w	Kasansur	80	1	2495.697	0.00	2495.697	Protected Forest	--	--	--	2495.697
C.C. Road 6.00 Mt.w	Kasansur	80	1	5169.511	0.00	5169.511	Protected Forest	--	--	--	5169.511
Paver Block	Kasansur	80	1	461.538	0.00	461.538	Protected Forest	--	--	--	461.538
Parking Area	Kasansur	80	1	2566.373	0.00	2566.373	Protected Forest	--	--	--	2566.373
Lawn / Garden	Kasansur	80	1	3347.867	0.00	3347.867	Protected Forest	--	--	--	3347.867
Police Pared Ground	Kasansur	80	1	3347.867	0.00	3347.867	Protected Forest	--	--	--	3347.867
Open Space	Kasansur	80	1		26060.64	26060.64	Protected Forest	--	--	--	26060.64
				20537.73	26060.64	50000.00	Total Area :-				50000.00

**(Dr.Abhinav Deshmukh, IPS)**  
Supdt.of Police, Gadchiroli

05/06/18




⑥

OFFICE OF THE COLLECTOR, GADCHIROLI.  
No Desk-3/AK Land-1/cr-107(12)Ws/ /2013  
Dated:- December, 2013

Reference:- Office of the Dysp. of Police Gadchiroli Letter  
No.CB II-C, certificate Kasansur/2013  
Dt. 03/12/2013


**“CERTIFICATE REGARDING FOREST RIGHT ACT-2006”**

This is to certify that the forest land at At- Kasansur, Tahsil- Etapalli Dist- Gadchiroli, Survey No.93, proposed for construction of Sub Police Station At- Kasansur, by the police deptt. does not have any claim of any Scheduled Tribes or other traditional forest dwellers under the Scheduled Tribes and Other Traditional Forest Dwellers ( Recognition of Forest Rights) Act-2006.

  
Collector Gadchiroli.

**Copy forwarded for Information and necessary action to -**

1. The Deputy Conservator of forest Bhamragad, Division Bhamragad.
2. Supdt, of Police Gadchiroli.

  
Collector Gadchiroli




OFFICE OF THE COLLECTOR, GADCHIROLI.  
No Desk-3/AK Land-1/cr-107 (12)Ws/ /2013  
Dated:- December, 2013

Reference:- Office of the Dysp. of Police Gadchiroli Letter  
No.CB II-C, certificate Kasansur/2013  
Dt. 03/12/2013

### **“CERTIFICATE”**


#### **Non availability of non-forest area for compensatory afforestation**

Certified that there is no non-forest Government land available for raising compensatory afforestation in lieu of forest land proposed for construction of Sub Police Station At-kasansur, Tahsil-Etapalli in Gadchiroli District.

  
Collector, Gadchiroli.

Copy forwarded for Information and necessary action to—

1. The Deputy Conservator of forest Bhamragad, Division Bhamragad
2. Supdt. of Police Gadchiroli, Dist. Gadchiroli

  
Collector, Gadchiroli

30 DEC 2013

CB-II(C)

4500




**Minimum Demand of Forest Area**

(Certificate of Project Authority)

This is to certify that no suitable alternate non forest land is available for the Proposed Construction of Sub Police Station kasansur at Village Kasansur, Tal. Etapalli, Dist. Gadchiroli and demand for the required forest land is lowest minimum demand for the same.

Place :- Gadchiroli

Date :- 05/06/2018

  
05/06/18

**( Dr . ABHINAV DESHMUKH )**

Supdt. of Police, Gadchiroli



**No violation of forest (conservation) Act-1980**


7  
⑩

**( Certificate of Project authority)**

This is to certify that, the provisions of Forest conservation Act. 1980 and guidelines under it has not been violated for the Construction of Sub police Station building at village Kasansur , Tal – Etapalli , District - Gadchiroli.

Place :- Gadchiroli

Date :- 05/05/2018

  
05106118

**(Dr . ABHINAV DESHMUKH)**  
Supdt. of Police, Gadchiroli




## Net Present Value (Certificate of Project Authority)

Certified that, the project authority agrees to defray the Net present value of Survey no.93. Compt.No. 80 of village- Kasansur Tal-Etapalli Dist-Gadchiroli. As fixed by Forest Department for the area 5.00 Hector proposed for acquisition for construction for Sub police Station building At Village - Kasansur

Place :- Gadchiroli

Date :- / 0 5 /2018



05/06/18

**(Dr . ABHINAV DESHMUKH)**  
Supdt. of Police, Gadchiroli




## Cost of felling of tree certificate (Project authority)

This is to certify that, Project Authority fully agrees to bear the cost of clearance / removal of the vegetation growth from the forest land proposed to be released for non forest use of the construction of project of Sub Police Station building at Village Kasansur, Tal. Eatapalli, District Gadchiroli

Place :- Gadchiroli

Date :- 05/06/2018



**(Dr . ABHINAV DESHMUKH)**  
Supdt. of Police, Gadchiroli




**CERTIFICATE ABOUT PROJECT AREA LYING WITHIN OR  
OUTSIDE SCHEDULED TRIBAL AREA (Project Authority)**

Certified that, the proposed project area lies within  
Scheduled Tribal area.

Place :- Gadchiroli

Date :- 05/05/2018



**(Dr . ABHINAV DESHMUKH)**  
Supdt. of Police, Gadchiroli




### Certificate

This is to certify that, Proposed construction of existing Sub Police Station building at Village Kasansur, Tal. Etapalli District Gadchiroli is not likely to affect any monument site of cultural/ historical/ religious/ archeological or recreational importance.

Place :- Gadchiroli

Date :- /05/2018

 05106118

**(Dr . ABHINAV DESHMUKH)**  
Supdt. of Police, Gadchiroli




## UNDERTAKING CERTIFICATE

We do hereby undertake and agree to defray fully the cost of compensation of forest (Net present value of forest crop as per classification) which will be charged by forest department as per rules.

Place :- Gadchiroli

Date :- 05/05/2018



05106118

**(Dr . ABHINAV DESHMUKH)**  
Supdt. of Police, Gadchiroli




## Certificate

Certified that, the project authority is agreed to defray the cost as determined by the Forest Department of compensatory afforestation is Survey No. 93, Compt No. 80 of Village Kasansur, Tal. Etapalli, Dist- Gadchiroli. For ten years period for land admeasuring 5.00 Ha.

Place :- Gadchiroli

Date :- 05/05/2018



05106118

**(Dr . ABHINAV DESHMUKH)**

Supdt. of Police, Gadchiroli




## UNDERRTAKING

We do hereby assure that, the construction of Sub Police Station building at Kasansur will in no manner cause any sort of damage to the existing flora/fauna in the surrounding. Apart from this all necessary steps will be taken to conserve the same.

Place :- Gadchiroli

Date :- 05/06/2018



**(Dr . ABHINAV DESHMUKH)**

Supdt. of Police, Gadchiroli




## LETTER OF AUTHORITY

I Dr. Abhinav Deshmukh, Supdt. Of Police Gadchiroli authorize PSI / Babu Ganpat khatpe, Nodal Officer, Building branch, S.P. Office Gadchiroli as an applicant to file the proposal under Forest Conservation Act-1980 For Sub Police Station kasansur Tah- Etapalli, Dist. Gadchiroli.

Place:- Gadchiroli.

Date: 05/05/2018



**(Dr . ABHINAV DESHMUKH)**  
Supdt. of Police, Gadchiroli



प्रति,

जावक क्र.

209C

दिनांक :

सादरकृत्य प्रमाणित

[illegible]

१) वर्तमान समय  
वर्तमान समय युग युग युग युग

सं. १५५५  
१५५५

ग्रामपंचायत, करसनसुर









पेसा कायदा १९९६, मुंबई ग्रा.पं. अधि. १९५८ प्रकरण ३ अ कलम ५४ प्रमाणे

सभेच्या काळकाळाच्या वृत्तींसाठी अहवाल



ग्रामसभा \_\_\_\_\_  
 \_\_\_\_\_  
 शा.प. \_\_\_\_\_  
 \_\_\_\_\_  
 पचायत समिती \_\_\_\_\_  
 \_\_\_\_\_  
 जिल्हा परिषद \_\_\_\_\_  
 \_\_\_\_\_

१) सभेचा प्रकार : मासिक सभा / खास सभा २) सभेचे नोटीस काढण्याचा दिनांक ०९/०९/२०२० ३) सभेचा क्रमांक \_\_\_\_\_ ४) सभेचा दिनांक २९/१०/२०२०

५) सभेची वेळ —————  
 दि. १४.०८  
 ६) सभेचे स्थळ आ.कम-सुडिगाव  
 ७) सभेत उपस्थित असलेले इतर व्यक्ती ९३२  
 लोकप्रतिनिधी ————— अधिकारी —————

[illegible]



Action Report				
Name of Grampanchayat- Kasansur		Panchayat Samiti- Eatapalli Tahsil- Eatapali Dist- Gadchiroli Year 2017-2018		
Date & Time	Name of Present Members	Subject	Discussion	Signature Of Member
02/10/2017 12.00	Present members – shri Sunil lal Madavi & 139 Gramsabha members	Sub 6/3 Schedule Tribe & Traditional dwellers 2006	<p>Gramsabha ( 02" October 2017)</p> <p>Today On Dated 02/10/2017 Special Gramsabha in organized At Grampanchayat Kasansur All Membered Are Present So The Croum Of Sabha is Completed Shri. Sunil lal Madavi Is Elected As President The Matter Is Discuss as Below</p> <p><b><u>Proposal :-</u></b> A Proposed 5.00 Hector Forest Land Kasansur Survey No. 93 Compt. 80 Out Of 39.53 hr. Not Violated The Schedule Tribe &amp; Other Traditional Dwellers 2006 These Proposed Land Is Used for</p> <p><b><u>Resolution Accepted Unanimously</u></b></p>	
<p><b>Note:-</b> Marathi certificate is attached. ( True Copy translated in English)</p> <div style="display: flex; justify-content: space-around; align-items: flex-end;"> <div style="text-align: center;"> <p>sd/- Surpanch Gram Panchayat, Kasansur</p> </div> <div style="text-align: center;"> <p>sd/- Secretary Gram Panchayat, Kasansur</p> </div> </div>				



## No Objection Certificate

23

Gram Panchayat, Kasansur has not ant objection for construction of Administrative building for Sub Police Station Kasansur and residential quarters at Village Kasansur.

Hence, certificate is issued.

sd/-

Secretary

Gram Panchayat, Kasansur

sd/-

Surpanch

Gram Panchayat, Kasansur

**Note:-** Marathi certificate is attached.

( True Copy transl ated in English)



(महाराष्ट्र जमिन महसुल अधिकार अभिलेख आणि नोंदवह्या (तयार व सुरक्षित ठेवणे) १९७१ यातील नियम ३, ५, ६, आणि ७)

गांव कस्तनसूर

तालुका हटापखि।

जिल्हा साहयरे

भुमापन क्रमांक	भुमापन क्रमांकाचा अपविभाग	भु-धारण पद्धती	भोगवटदाराचे नांव	खाते क्रमांक	खंड
९३	विनोदप्रताप		वग विभाग	क १३६ २६/१/९६	रुपये
शेताचे स्थानिक नांव			प्रशासक शासन	१९.१५/१००२	पैसे
लागवडीचे योग्य क्षेत्र	हेक्टर	आर			
.....					
.....					
.....					
एकुण					
पोट खराब					
(लागवड योग्य नसलेले)	३६.५३				
वर्ग (अ)					
वर्ग (ब)					
एकुण	३६.५३				
	रुपये	पैसे			
आकारणी					
जुडी किंवा विशेष आकारणी					
				इतर अधिकार शासन परिपत्र ९२५१२/२३९४३ दि. २०/५/१९९६ संशोधन	
				सिमा आणि भुमापन चिन्हे	

**गांव नमुना बारा (पिकांची नोंदवही)**

(महाराष्ट्र जमिन महसुल अधिकार अभिलेख आणि नोंदवह्या (तयार व सुरक्षित ठेवणे) १९७१ यातील नियम २९)

(महाराष्ट्र जमिन महसुल अधिकार अभिलेख आणि नोंदवह्या (तयार पत्र) सुद्धा तयार पत्र)															
वर्ग	हंगाम	पिकाखालील क्षेत्राचा तपशिल							लागवडीसाठी उपलब्ध नसलेली जमिन			जमिन करणाऱ्याचे नांव	शेरा		
		मिश्र पिकाखालील क्षेत्र			Under the crop			निर्भेळ पिकाखालील क्षेत्र			नसलेली जमिन				
		मिश्रणाचा संकेत क्रमांक	जल सिंचित	अजल सिंचित	घटक पिके व प्रत्येकाखालील क्षेत्र			पिकाचे नांव	जल सिंचित	अजल सिंचित	स्वरूप			क्षेत्र	जल सिंचनाचे साधन
१	२	३	४	५	६	७	८	९	१०	११	१२	१३	१४	१५	
			हे.आ.	हे.आ.		हे.आ.	हे.आ.		हे.आ.	हे.आ.		हे.आ.			
१५	-	-	-	-	-	-	-	-	-	-	१	३६.५३-	-		
<div>सत्यप्र</div> <div>तकाली</div> <div>६ फलपत्र</div>															



## Village Form No.7

Record Rights

Maharashtra revenue land record & hand book ( preparation & maintenance ) rule 1971 Sub Rule  
3,5,6 & 7

Village- Kasansur

Tal. Etapalli

Dist.-Gadchiroli

Village- Kasansur			Tal. Etapah		Dist. Sahar	
Survey No.	Sub Division Survey No.	Big Forest tree Area	Name of occupant	Khata No.		
				Name of the tenant	Area	
93	-	-	Government	Other Right Boundary & Survey Mark		
Name of the Field		Location				
	Hector	R.				
Jirayat..... Bagayat ..... Peddy Field.....						
Total	39	53				
Pot kharab ( uncultivable) Class- (A) Class- (B)						
Total	39	53				

Village Form No.12

Field book of Corp

Maharashtra land revenue office record & Field book ( preparation & maintenance ) rule 1971 Sub Rule29

Maharashtra land revenue office record & Field book ( preparation & maintenance ) Rule 1971 Sub Rule 29																
year	Owner of land landear	Rith	Season	Code no of mix	Particular of under Crops area					Only crop area			Not available  Uncultivat ed land		Irrigated	Remark
					Under mix crop area					Crop area	Irrigated	Un Irrigated	Status	Area		
					Irrigated	Un Irrigated	Name of crop	Irrigated	Un Irrigated							
1	2	3	4	5	6	7	8	9	10	11	12	13	14	15	16	17
Year 2018-19			Ha	Ha		Ha	Ha		Ha	Ha		Ha		39.53		

Sd/-

Talathi saja No.-6 Kasansur

**Note:-** Marathi certificate is attached.  
( True Copy translated in English)





Imagery Date: Dec 29, 2015


Image © 2016 CNES / Astrium

© 2016 Google

19°50'07.66"N 80°21'01.46"E elev 980 ft

©2010 Google

Eye alt 8039 ft

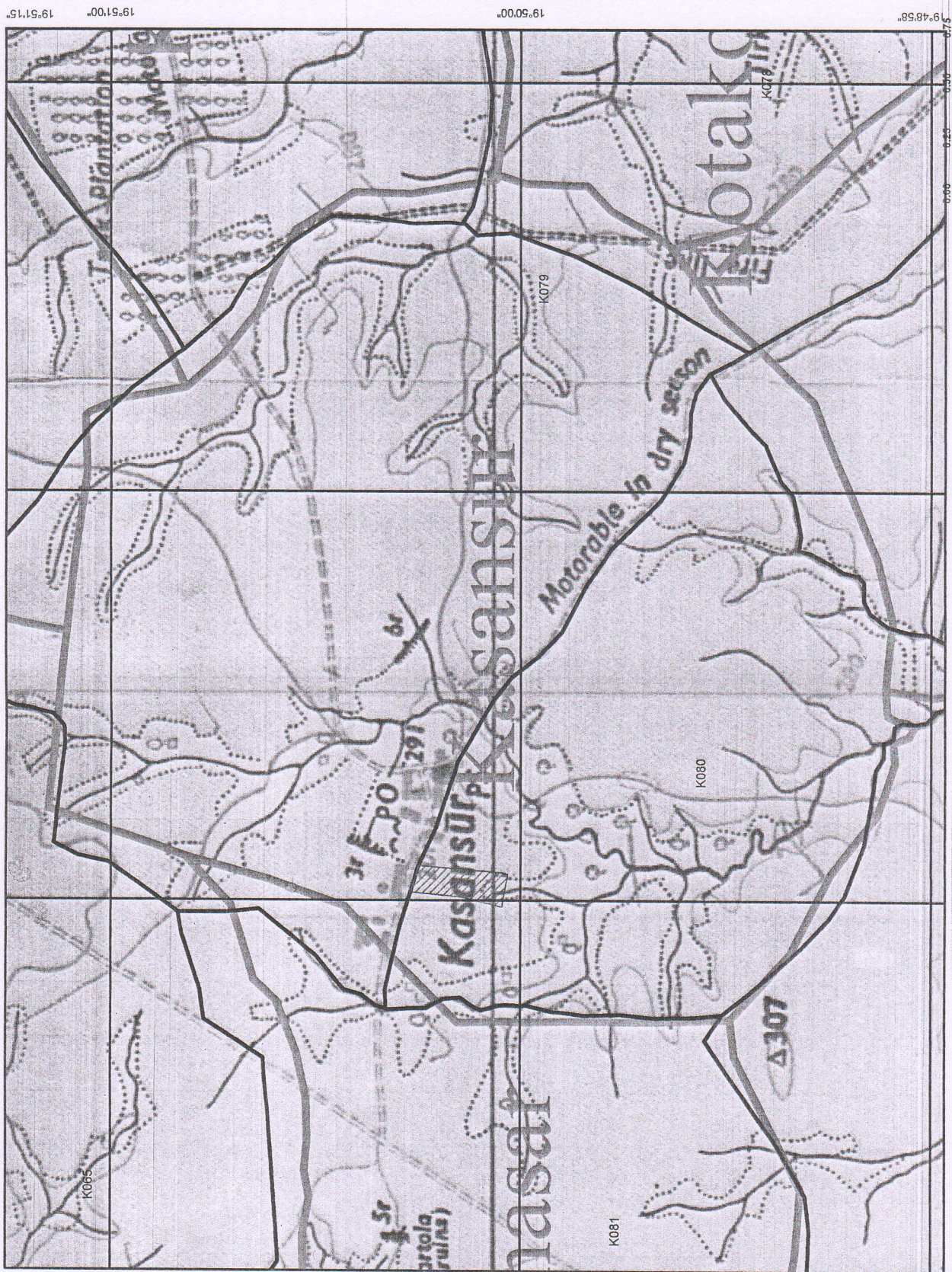




**BHAMRAGRH FOREST DIVISION**  
**PROPOSED SITE OF SPS KASANSUR**  
**VILLAGE-KASANSUR, TAH-ETAPALLI, DIST-GADCHIROLI**



80°23'00" 80°23'08"  
 19°51'15" 19°51'15"



19°51'00" 19°51'15"

19°50'00"

19°50'00"

19°48'58"

19°48'58"

80°21'00" 80°20'06"

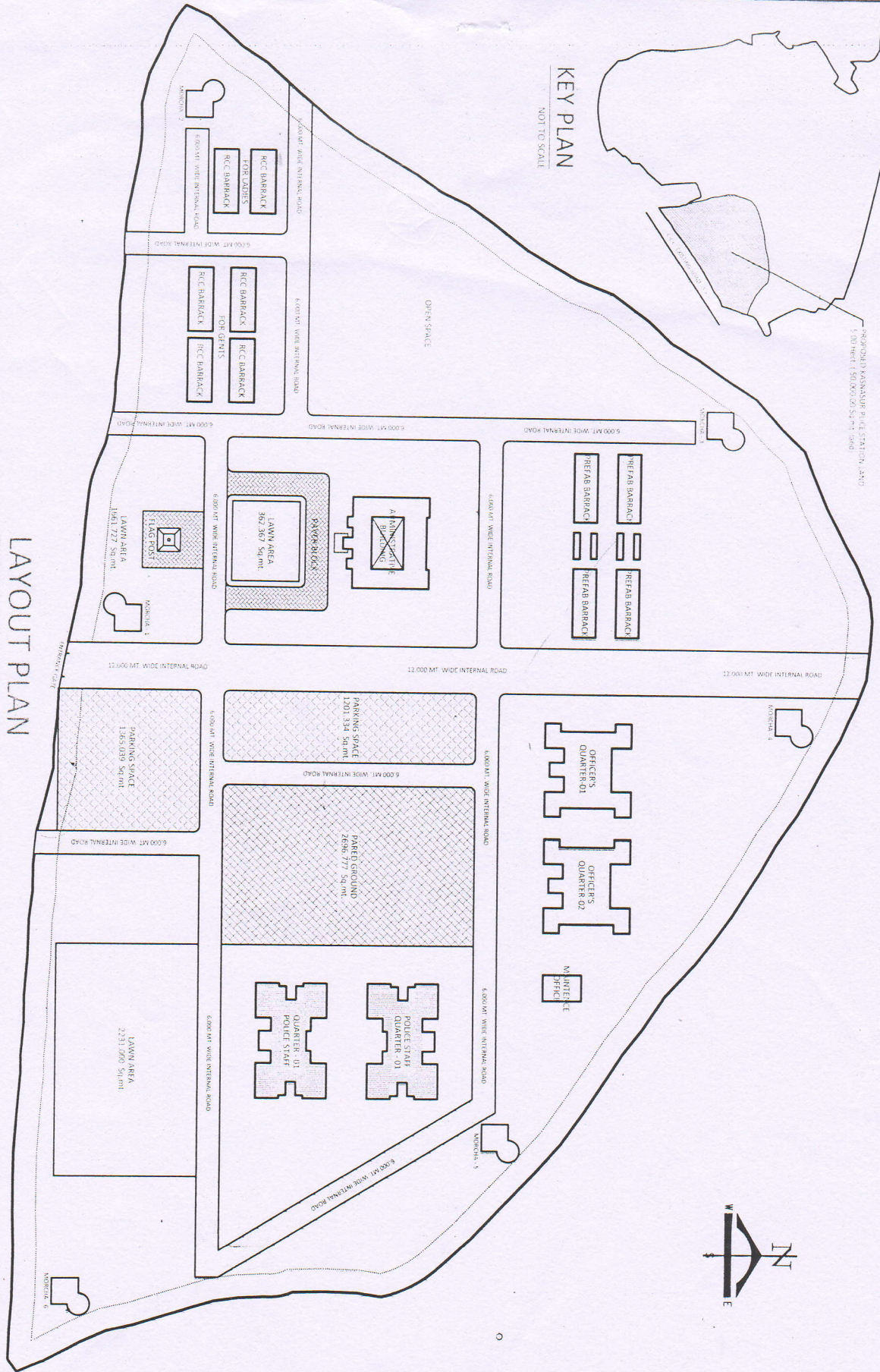
80°22'00"



Legend	
	PROPOSED SITE
	COMPTT AREA
	VILLAGE AREA
A	COMPTT NO
A	VILLAGE NAME



KEY PLAN  
NOT TO SCALE



LAYOUT PLAN  
SCALE 1:500

PROPOSED CONSTRUCTION OF ADMINISTRATIVE BUILDING WITH OTHER INFRASTRUCTURE AT POLICE STATION KASNASUR, KASNASUR, TAH. - MULKCHERA, DIST.- GADCHIROLI.

DRG No.

AREA STATEMENT

TOTAL PLOT AREA - 5 Hectar (50,000,000 Sq.Mt.)	
DETAIL AREA CALCULATION	
1) ADMINISTRATIVE BUILDING	731,440 Sq.Mt.
2) R.C.C. BARRACK	374,000 Sq.Mt.
3) OFFICER'S QUARTER	2244,000 Sq.Mt.
4) POLICE STAFF QUARTER	380,280 Sq.Mt.
5) MAINTENANCE OFFICE	438,060 Sq.Mt.
6) BATH ROOM BLOCK	11,210 Sq.Mt.
7) MORGHA / WATCH TOWER	67,540 Sq.Mt.
8) FLAG POST	405,240 Sq.Mt.
9) PREFAB BARRACK	108,000 Sq.Mt.
10) PREFAB TOILET BLOCK	432,000 Sq.Mt.
11) COMPOUND WALL	20,760 Sq.Mt.
12) a) C.C. ROAD 12.00 MT. W	2495,697 Sq.Mt.
b) C.C. ROAD 6.00 MT. W	5169,511 Sq.Mt.
13) PAYER BLOCK	461,538 Sq.Mt.
14) PARKING AREA	2566,373 Sq.Mt.
15) LAWN / GARDEN	3347,867 Sq.Mt.
16) POLICE PAVED GROUND	3347,867 Sq.Mt.

TITLE : SITE PLAN

CLIENT :  
POLICE DEPART. GADCHIROLI  
Tah. & Dist - GADCHIROLI

DATE OF ISSUED DRAWING 08-03-2018  
DATE OF REVISION  
SCALE USED 1:100

HEAD OFFICER-1  
POLICE DEPART. GADCHIROLI.  
HEAD OFFICER-2  
POLICE DEPART. GADCHIROLI.

AR. RAVINDRA S. PACHARE  
ARCHITECT

ARCAINE DESIGN GROUP, CHANDRAPUR  
MAIN ROAD TO OFFICE, TENDUR BUILDING, DATTA ROAD,  
CHANDRAPUR, TAH. & DIST. - CHANDRAPUR.  
Email : www.arvindpachare@gmail.com  
Mob No. - 92211-18254

Supdt. of Police  
Gadchiroli



**PROPOSED CONSTRUCTION OF ADMINISTRATIVE BUILDING WITH OTHER INFRASTRUCTURE AT  
POLICE STATION KASNASUR , Tah. - MULCHERA , Dist. - GADCHIROLI.**

**AREA STATEMENT**

Sr.No.	BUILDING TYPE	AREA (Sq.mt.)	Nos. Of Building	CONSTRUCTION COST
1	Administrative Building			
	Ground Floor	731.440	1	23662449.72
	First Floor	731.440	1	10312206.84
2	Police Officer's Staff Quarter			
	Ground Floor	380.280	2	2472200.28
	First Floor	380.280	2	5361377.58
3	Police Staff Quarter			
	Ground Floor	438.060	2	24396437.52
	First Floor	438.060	2	19493231.94
4	R.C.C.Barrack			
	Ground Floor	374.000	6	72594522.00
	First Floor	374.000	6	31637034.00
5	Maintenance Office	67.850	1	2194981.43
6	Bath Room Block	11.210	2	725298.21
7	Morch / Watch Tower			
	Ground Floor	67.540	6	13109716.62
	First Floor	67.540	6	5713276.14
8	Flag Post	36.000	1	1164618.00
9	Prefab Barback	108.000	4	13975416.00
10	Prefab Toilet Block	10.380	2	671596.38
<b>TOTAL COST</b>				<b>227484362.66</b>
<b>ROUND UP AMOUNT</b>				<b>227484363.00</b>
<b>TOTAL COST IN Words</b>		<b>TWENTY TWO CRORE SEVENTY FOUR LAKH EIGHTY FOUR THOUSAND THREE HUNDRED SIXTY THREE Rs. ONLY.</b>		

  
 Architect  
 Arcane Design Group  
 Chandrapur