



To,
The Deputy Conservator of Forests / Wildlife Warden,
Bannerghatta National Park – Division Office,
Karnataka Forest Department,
Bangalore – 560 083

Dear Sir,

Sub : Diversion of 0.2765Ha (Say 0.3Ha) in Sy.No.67 Yelachavadi Village, Kanakapura Taluk, Bengaluru Urban District under Bannerghatta National Park for Construction of 765kV S/C Dharmapuri (Salem), Tamil Nadu to Madhugiri (Karnataka) transmission line – REG

Ref : i. Our online application # FP/KAR/TRANS/37833/2018
ii. PCCF office Lr. KFD/HoFF/A5-4(GFL)/37/2018-FC dated 31.01.19
iii. Our office letter PNMTL/DM/RF/WL/2020/854 dated 26.06.20
iv. Our office letter PNMTL/DM/RF/WL/2020/976 dated 05.09.20
v. Our office letter PNMTL/DM/RF/WL/2020/978 dated 07.09.20
vi. Your office Lr. Dt 07.01.2021

At the outset we thank your office for the kind support in processing our application offline during 2018 and the kind consideration by the department. This is part of the clearance taken for the entire forest stretch covering Tamil Nadu and Karnataka, inadvertently. It covers both states and was deliberated at all levels of the state government along with the project construction issues. Accordingly, the department perused the case in detail and recommended the same to government, after examining all drawings (kml, Autocad, etc), DCF & CF recommendations vide letter dated 19.07.18, copy enclosed as Annexure -1.

Subsequently, vide ref (i) above forest clearance application under FC Act 1980 was submitted and its was accepted in complete shape vide email dated 28.08.20 with an advice to submit hard copies to field offices, copy attached. Accordingly, we have submitted the copies for this narrowly passing line; 43.2m (0.2765Ha) through Banthanal State Forest within BNP. This is in Sy.No 67 of Yelachavadi Village, Maralavad Hobli, Kanakapura Taluk, Ramanagara District, vide ref (iv) & (v) above. Now vide letter ref (vi) it was communicated by your office to revise the area from 0.2765Ha to 0.3Ha in online application.

It to bring to your kind notice that the Parivesh Portal / System doesn't permit revision in Form A once the Forest clearance & Wildlife Clearance application is accepted and under process. The system says to withdraw the wildlife clearance application before making any changes in the area, a screen shot of the online application is attached herewith for ready reference, as Annexure-2. Similar query was raised by the Nodal Officer to revise the non-forest area vide letter dated 31.01.19 and it was informed categorically that the system is not allowing us to modify / change the area, being a technical issue; vide our letter dated 26.06.20; copies enclosed. Accordingly, the application was processed & agreed considering the technical issue with an advice to submit hard copies to field offices, vide email dated 28.08.20.

Page 1 of 2

केन्द्रीय कार्यालय : "सौदामिनी", प्लॉट नं.: 2, सेक्टर-29, गुरुग्राम-122001, (हरियाणा), दूरभाष 0124-2571700-719

Corporate Office : "Saudamini", Plot No. 2, Sector-29, Gurugram-122001, (Haryana) Tel : 0124-2571700-719

पंजीकृत कार्यालय : बी-9, कुतुब इंस्टीट्यूशनल एरिया, कटवारिया सराय, नई दिल्ली - 110 016 दूरभाष : 011-26560112, 26560121, 26564812, 26564892, सीआईएन : L40101DL1989GOI038121

Registered Office : B-9, Qutab Institutional Area, Katwaria Sarai, New Delhi-110 016. Tel : 011-26560112, 26560121, 26564812, 26564892, CIN : L40101DL1989GOI038121


Website : www.powergridindia.com

दक्षिणी क्षेत्र पारेषण प्रणाली - II क्षेत्रीय मुख्यालय, सिंहनायकनहल्ली, येलहंका होब्ली, बेंगलूरु - 560 064, दूरभाष : 080-23093700
Southern Region Transmission System - II RHQ., Singanayakanahalli, Yelahanka Hobli, Bengaluru - 560 064, Phone: 080-23093700

Hence, we request your goodself to kindly process the application further with 0.2765Ha or 0.3Ha, as deemed fit at your end, since it's a minor change in the area. The maps, KML file, etc are herewith are uploaded in the additional information section, for 0.3Ha as desired.

Request to kindly forward your recommendation further so as the forest clearance is issued at the earliest.

Thanking you,

Yours truly,

(Sanju Kishan P)
Chief Manager (Environment)

Copy to:

- CF (Territorial), 3rd Floor, Van Vikas Building, Malleswaram, Bangalore - 03
- PCCF (FCA), 3rd Floor, Aranya Bhavan, Malleswaram, Bangalore – 03
- PCCF (Wild Life), 2nd Floor, Aranya Bhavan, Malleshwaram, Bangalore – 03

ಕರ್ನಾಟಕ ಸರ್ಕಾರ

GOVERNMENT OF KARNATAKA

ಪ್ರಧಾನ ಮುಖ್ಯ ಅರಣ್ಯ ಸಂರಕ್ಷಣಾಧಿಕಾರಿ
(ಅರಣ್ಯ ಪಡೆ ಮುಖ್ಯಸ್ಥರು) ರವರ ಕಚೇರಿOffice of
Principal Chief Conservator of Forests
(Head of Forest Force)ಅರಣ್ಯ ಭವನ, 18ನೇ ಅಡ್ಡ ರಸ್ತೆ, ಮಲ್ಲೇಶ್ವರಂ,
ಬೆಂಗಳೂರು-560 003.Aranya Bhavan, 18th Cross,
Malleshwaram, Bengaluru-560 003

Telephone : 080 2334 6472

Email : apccffc@gmail.com

No. A5(4).GFL.CR.29/2017-18

Date: 17-07-2018

To,

The Additional Chief Secretary to Government
Forest, Environment and Ecology Department
M.S. Building, Bengaluru - 560 001.

Sir,

Sub: Diversion of 0.2765 ha of forest land in sy no. 67 of Yelachavadi village, Maralavad Hobli, Kanakpura taluk, Bengaluru Urban district within limits of Bannerghatta National Park (out of 9.1904 hectare of forest land in Thally Reserved Forest, Jwalagiri Range, Hosur Division, Tamilnadu) for laying of 765 KV S/C Transmission line from Dharmapuri (Salem), Tamilnadu to Madhugiri (Karnataka) in favour of Chief Manager, Nagapattinam-Madhugiri Transmission Company Ltd, Subsidiary of Power Grid Corporation of India Ltd., Bengaluru -Consideration of Wildlife and Forest Clearance obtained by the agency for 9.190 hectare.

- Ref:
1. Power Grid Corporation of India Limited, Bengaluru Letter No: PNMTL/ DM/RF/ WL/ 2017 Dated:18-11-2017 addressed to Government of Karnataka and copy marked to this office and Government of India
 2. Letter F.No.4-TNC995/2014-BAN/1330 dated 23-08-2017 of the Government of India, Ministry of Environment, Forests & Climate Change, Regional Office (South Eastern Zone), Chennai (Stage-I approval).
 3. Letter F.No.6-119/2107 WL dated 21-07-2017 of the Government of India, Ministry of Environment, Forests & Climate Change (Wildlife Division), New Delhi.
 4. This office letter of even number dated 4-12-2017 to DCF, Bannerghatta National Park.
 5. Letter No. A11/Land/CR-158/2017-18 dated 12-03-2018 of Chief Conservator of Forests, Bengaluru Circle, Bengaluru.
 6. Letter No. A5/KPTCL/CR-83/2017-18 dated 22-02-2018 of the Deputy Conservator of Forests, Bennerghatta National Park, Bengaluru to CCF, Bengaluru Circle & copy marked to this office.

M/s Power Grid Corporation of India, Bengaluru vide Ref-1 have informed that the Government of India have accorded in-principle (Stage-I) approval for diversion of 9.1904 ha of forest land in Thally RF of Tamilnadu State, which is adjoining Bantanal State Forest of Karnataka and have requested to permit transmission line laying work in Bantanal State Forest of Karnataka. They have enclosed copy of Stage-I approval (Ref-2), minutes of 43rd Meeting of Standing Committee of NBWL (Ref-3), maps of the area showing the location of transmission line and towers on both sides of interstate boundary along with other relevant documents.


Further, the Deputy Conservator of Forests, Bannerghatta National Park, Bengaluru was directed (Ref-4) to inspect the site and submit a detailed report on factual position regarding the length of said transmission line in Bantanala State Forest of Bannerghatta National Park. Based on the report dated 22-02-2018 of DCF, Bannerghatta National Park, the Chief Conservator of Forests, Bengaluru Circle, Bengaluru vide Ref-5 has submitted a detailed factual report on the matter. Accordingly, the following is submitted –

1. Bantanal Reserved Forest of Karnataka State and Thally Reserved Forest of Tamilnadu State are one single forest landscape on the interstate boundary on the periphery of Bannerghatta National Park of Karnataka State. While the major portion of the forest lies within Tamil Nadu State, a narrow stretch all along the interstate boundary in this portion is part of Karnataka State.
2. As per the field report, and scrutiny of alignment of transmission line (provided by the User Agency) in this office, there are no Towers to be erected within forest land in Bantanal Reserved Forest of Karnataka State. Only the transmission line connecting the Tower No.55B/2 (77 deg 35 min 44.18 sec E, 12 deg 35 min 27.05 sec N) located in Tamilnadu State and Tower No. AP56 (77 deg 35 min 19.32 sec E, 12 deg 35 min 28.44 sec N) located in Non-forest land (Gomala) in sy no. 67 of Yelachavadi village, Maralavad Hobli, Kanakpura taluk, Bengaluru Urban district will pass above the narrow forest stretch (mid-length 43.2 mtr & width of 64 mtr) of 0.2967 ha extent. Connected maps are at Annexure 1 & 2.
3. The User Agency has inadvertently considered the entire portion of forest land for a length of 1436 mtr (Total area of linear strip-9.190 ha) to be within Thally Reserved Forest of Tamilnadu State for Forest and Wildlife clearances and has got Stage-I clearance (ANNEXURE-3) as well as NBWL approval (ANNEXURE-4) for the project.
4. It is only when the User Agency stated to lay the transmission line through said stretch of forest land within Karnataka State that the matter has come to the notice of Karnataka Forest Department.
5. There are no towers proposed by the User Agency within the forest land in Bantanal Reserved Forest of Karnataka State. The proposed alignment also passes through Eco Sensitive Zone of Bannerghatta National Park (BNP) beyond the forest limit. Hence, **the User Agency may be advised to seek concurrence of the Monitoring Committee on ESZ of BNP.**

6. As the Government of India has already accorded Stage-I clearance for diversion of 9.1904 ha of forest land (including the narrow strip of 0.2967 ha forest land within Karnataka State) for the project, no separate online proposal has been sought from the User Agency for diversion of 0.2967 ha forest land within Karnataka State.
7. The NPV, CA & other levies (wherever applicable to the part of proposal within Karnataka State) paid by the User Agency to *Ad hoc* CAMPA account (Tamilnadu State) may be re-appropriated by the Government of India to *Ad hoc* CAMPA account (Karnataka State).
8. Karnataka Forest Department may be permitted to identify the 0.5934 ha of degraded forest land for the purposes of raising Compensatory Afforestation in respect of 0.2967 ha of forest land being diverted in the State of Karnataka.
9. Further, for the stretch falling in Bantanala State Forest of Karnataka State, the User Agency may be directed to follow the same conditions stipulated in Stage-I clearance.
10. The User Agency may be instructed to follow the mitigation measures in accordance with the NBWL approval in consultation with Chief Wildlife Warden, Karnataka.
11. As the alignment of proposed transmission line also involves diversion 1.75 ha of forest land in Ramanagara Forest Division, a separate online proposal No. FP/KA/TRANS/23066/2016 is already under process for seeking Stage-I approval.

The case is submitted for recommendation to the Government of India for further needful.

Yours faithfully


Principal Chief Conservator of Forests
(Head of Forest Force)


Copy to :

The Principal Chief Conservator of Forests (Wildlife) & Chief Wildlife Warden, Bengaluru for information and further needful action

The Chief Conservator of Forests, Bengaluru Circle, Bengaluru for information.

The Deputy Conservator of Forests, Bannerghatta National Park Bengaluru for information.

The Deputy Conservator of Forests, Ramanagara Division, Ramanagara for information.

 The General Manager, Power Grid Corporation of India Ltd, PNMTL, Singanayakanahalli, Yelahanka Hobli, Bengaluru for information and necessary action.

58% Internet

Welcome to Single Window Cle... X

forestclearance.nic.in (User/Account/Formal Edit.aspx?pid=.../KA/TRANS/37833/2018&status=No

Apps X

Bookmarks X

NOCAS - Airport A... X

Orders and Release... X

Special Order Form for... X

IOCI Log in X

PARIVESH परीक्षा

My Account - My Proposals Environment Clearance - Only CRZ Clearance - My Proposals Forest Clearance -

Click on ADD to ADD, Click on UPDATE to UPDATE and Click on DELETE to DELETE

12:35:17 PM

Ministry of Environment, Forest and Climate Change
Government of India

forestclearance.nic.in says
Before making any Changes in Total Area of Forest Land User has to withdraw his/her proposal from Wildlife Clearances Process.

OK

Your Proposal no. is FP/KA/TRANS/37833/2018 and use this no. for future reference.

A. General Details

A-1. Project Details

Name of Project for which Forest Land is required : Diversion of 0.3ha of Bandhal SF under transmission line (Enter short name of proposal e.g. Sangha Thermal Power Plant, Bhakra Nangal Dam, KGBT Mine)

Short narrative of the proposal and project/scheme for which the forest land is required : associated with independent power producers in nagpuram and caddore area. It's a part of the high capacity power corridor under national grid strengthening.

State : Karnataka

Category of the Proposal : Transmission Line

Estimated cost of the Project : 250 (Rupees in Lacs)

Do you want to enable values of the parameters given below (i.e. Total Area of Forest Land proposed for diversion OR Non-Forest Land required for this Project OR Legal Status of User Agency) : Please (✓) on Checkbox.

Total Area of the Project : 0.3 (Ha)

Total Area of Forest Land proposed for diversion : 0.3 (Ha)

Non-Forest Land required for this Project : 0.0235 (Ha)

A-2. Details of User Agency

Name : POWERGRID IN TRANSMISSION LTD

Address : SFTS-11, RHQ, Singayadavahalli, Yelahanka Hobli, Bangalore

State : Karnataka

Pin : 560084

Email Address : nmtcompanyindia@gmail.com

Fax No. :

Website (if any) :

Legal status of User Agency : Central PSU

First Name : anju

Middle Name :

Address2 :

District : Bangalore Urban

Landmarks : nrt ita test driving track

Landline Telephone No. : 80 23083790

Mobile No. : +91 9482948550

A-3. Details of Person Making Application

Type here to search

12:35 06/Nov/21

Fwd: Email Alert From System Administrator of Online Submission and Monitoring of Forests Clearances Proposal(OSMFCP) portal

PGNMTL.Somanahalli <pgnmtl.somanahalli@gmail.com>

Sat, Sep 5, 2020 at 5:05 PM

Reply-To: pgnmtl.somanahalli@gmail.com

To: "Sanju Kishan P (संजू किशन पी.)" <sanju.kishan@powergridindia.com>, Sanju Kishan <sanjukishan@gmail.com>

Pnmtl

----- Forwarded message -----

From: <monitoring-fc@nic.in>

Date: Fri, 28 Aug 2020, 12:19

Subject: Email Alert From System Administrator of Online Submission and Monitoring of Forests Clearances Proposal(OSMFCP) portal

To: <pgnmtl.somanahalli@gmail.com>

Cc: <monitoring-fc@nic.in>

A proposal seeking prior approval of Central Government under the Forest (Conservation) Act 1980, as per the details given below, has been examined by the Nodal Officer, Forest (conservation) Act, 1980, Government of Karnataka and has been found to be complete in all respect.

1. **Proposal No.** : FP/KA/TRANS/37833/2018
Diversion of 0.2765 (say 0.3Ha) of Banthanal SF under Bannerghatta National Park for Construction of 765kv S/C Dharmapuri (Salem) Madhugiri (Tumkur) transmission line
2. **Proposal Name**
3. **Category of the Proposal** : Transmission Line
4. **Date of Submission** : 01/01/2019
5. **Name of the Applicant with Contact Details**

Name	: sanju
Mobile No.	: 9448284850
State	: Karnataka
District	: Bangalore Urban
Pincode	: 560064
6. **Area Applied (ha.)** : 0.2765

Please provide duly signed hard copy of the above proposal along with all necessary enclosures to the office of the each concerned Divisional Forest Officer and the District Collector and upload a copy of the acknowledgement slip(s) (single pdf file) as per the format given below, obtained from each of the above authorities, on portal of this Ministry for further processing of the above proposal.

(System Administrator)

Acknowledgement Slip

This is to certify that hard copy of the proposal seeking prior approval of Central Government under the Forest (Conservation) Act 1980, as per details given below, along with all necessary enclosures has been received in the Office of the Karnataka on 01/01/2019.

1. **Proposal No.** : FP/KA/TRANS/37833/2018
Diversion of 0.2765 (say 0.3Ha) of Banthanal SF under Bannerghatta National Park for Construction of 765kv S/C Dharmapuri (Salem) Madhugiri (Tumkur) transmission line
2. **Proposal Name**
3. **Category of the Proposal** : Transmission Line
4. **Date of Submission** : 01/01/2019
5. **Name of the User Agency with Contact Details**

Name : sanju
Mobile No. : 9448284850
State : Karnataka
District : Bangalore Urban
Pincode : 560064
6. Area Applied (ha.) : 0.2765

(System Administrator)

*** This is a system generated email, please do not reply. ***



पावरग्रिड
POWERGRID

पावर ग्रिड कॉर्पोरेशन ऑफ इंडिया लिमिटेड
(भारत सरकार का उद्यम)
POWER GRID CORPORATION OF INDIA LIMITED
(A Government of India Enterprise)

Ref: PNMTL/DM/RF/WL/2020/854

Date: 26.06.2020

To,
The Addl Principal Chief Conservator of Forest (FCA),
Karnataka Forest, Aranya Bhavan,
Malleshwaram, Bangalore – 560 003

Dear Sir,

Sub : Diversion of 0.2765Ha in Sy.No.67 forest land in Yelachavadi Village, Maralavad Hobli, Kanakapura Taluk, Bengaluru Urban District within limits of Bannerghatta National Park for Construction of 765kV S/C Dharmapuri (Salem), Tamil Nadu to Madhugiri (Karnataka) transmission line – REG

Ref : i. Your office Ir KFD/HoFF/A5-4(GFL)/37/2018-FC dated 31.01.19
ii. Our online application # FP/KAR/TRANS/37833/2018

As per the EDS sought vide your letter at Ref (ii) above, the following is our compliance

Ref in FORM-A	Remarks	POWERGRID reply
A-1 (ii) Name of Project for which Forest Land is required	The text 765 kV Dharmapuri Madhugiri transmission line is provided. Please provide a more complete name incorporating the location of forest diversion, so as to identify the project distinctly during processing of proposal on web portal [Example : Laying of 765kV Dharmapuri – Madhugiri transmission line in Yelachavadi Bathanal SF in Bannerghatta National Park]	Name of the project modified accordingly
A-1 (viii) Area of forest land proposed for diversion (in ha) A-1 (ix) Non-forest land required for this project (in ha)	Forest and non-forest land requirement for the project are shown as '0.2765 ha' and '0 ha' respectively. However, 'ZERO' requirement of non-forest land is prima facie incorrect, as the given transmission line project has to necessarily involve non-forest stretch as well. 1. Please note that non-forest land details are required to ensure that forest land is not mistaken as non-forest land for the purpose of project. 2. Please provide correct requirement of forest as well as non-forest land required for the project in its entire alignment in this item as well as all relevant items lime B-2.1 to B-2.4 and Item C.	This is a technical issue, as the WL proposal is under progress, the system is not allowing us to modify the / change the non-forest area. The screen shot of the system response is enclosed as Annex 'A'. Non forest details given in Addl information.
A-1 (vii) Estimate cost of the Project (Rupees in lacs)	The project cost is mentioned as Rs.10 lakh, which is prima facie incorrect. Please provide the correct cost of the project in entire length (forest as well as non-forest stretches).	Only 43m of the line is crossing the SF & this cost was considered. Now it's modified.
B-1 Details of proposal seeking prior approval of Central Government under the Act for	Project name in Item A-1 (ii) suggests that is modification of already Stage-II approved project. Please enter the correct details for the said proposal in this item.	Modified accordingly.

दक्षिणी क्षेत्र पारिषद प्रणाली - II क्षेत्रीय मुख्यालय, आर.टी.ओ. इंडिया - टैक के पास

Southern Region Transmission System - II RHQ., Near RTO Driving Test Track, Singanayakanahalli, Yelahanka Hobli, Bengaluru - 560 064. Phone : 080-23093700

केन्द्रीय कार्यालय : "सौदामिनी", प्लॉट नं.: 2, सेक्टर-29, गुरुग्राम-122001, (हरियाणा), दूरभाष 0124-2571700-719

Corporate Office : "Saudamini", Plot No 2, Sector-29, Gurugram-122001, (Haryana) Tel. : 0124-2571700-719

उपकृत कार्यालय बी-9, कुतुब इस्तीदयानल एरिया, कटवारिया सराय, नई दिल्ली - 110 016 दूरभाष : 011-26560112, 26560121, 26564812, 26564892, सीआईएन : L40101DL1989GOI038121

Registered Office : B-9, Qutab Institutional Area, Katwaria Sarai, New Delhi-110 016. Tel 011-26560112, 26560121, 26564812, 26564892, CIN L40101DL1989GOI038121

Website : www.powergridindia.com

Page 1 of 4

Ref in FORM-A	Remarks	POWERGRID reply
diversion of forest land for the Project already submitted in the past.		
B-2.1 Details of Division involved	Only one Division i.e., Bannerhatta National Park is mentioned. Please include 'Ramanagar Division' as well, as the non-forest lands in ESZ are in Ramanagar Division limits.	Considered & Ramanagara division is also included.
B-2.3 Village wise breakup.	<p>The text 'yelachavadi banthanal, SF' is mentioned.</p> <ol style="list-style-type: none"> 1. Please provide the village wise as well as individual survey number wise break up of forest and non-forest land requirement for entire project. [Note: Correct village name (and not the forest name) is required here.] 2. If the survey number wise information is too voluminous to the provided in this item, only the village names for forest as well as non-forest land may be provided here. 3. Further, a tabular statement showing the village wise as well as individual survey number wise break up of forest land and just the names of village s and corresponding non-forest extent therein may be provided in Additional Information Details. [Note: Survey number details for non-forest land will be sought only if warranted during scrutiny of proposal] 	Details provided as additional information, due to the huge list and size factor.
C (ii) (a) Kml File of Segments.	KML Polygon of forest land proposed for diversion is uploaded. However, in absence of complete alignment, it is not possible to verify the exact requirement of forest land for the project. Please also upload an additional KML file either as main KML file or as sub-file (in different colour) of entire alignment of transmission corridor in Karnataka State.	Modified and uploaded accordingly.
C (iii) Copy of Survey of India Toposheet indicating boundary of forest land proposed to be diverted.	<ul style="list-style-type: none"> • Instead of original Topo Map, a photocopy is uploaded. • The map bear the text 'Thally RF (under Cauvery North Wildlife Sanctuary)' instead of the Project Name. • Toposheet number and the Map Index are not provided • The alignment shown on the Topo Map appears to be incomplete. <ol style="list-style-type: none"> 1. Please upload the Topo Map showing the boundary of forest land proposed 2. Please ensure that the uploaded map: <ol style="list-style-type: none"> a. Is original and not a photocopy. b. Is ink-signed by user Agency c. Has a proper map index and topo sheet number. 	<p>Topomap is uploaded with map index & topo number. This is also signed and sealed.</p> <p>Complete alignment is provided, with forest boundaries.</p> <p>Signed map is also a part of the PDF file.</p>

Sujitha


Ref in FORM-A	Remarks	POWERGRID reply
C(iv) Scanned copy of the Geo-referenced map of the forest land proposed to be diverted prepared by using GPS or Total Station.	<p>A sketch showing the transmission line is uploaded. Survey numbers involved and their boundaries are not shown.</p> <ol style="list-style-type: none"> Please upload the Geo-referenced map showing the boundary of forest land proposed for diversion overlaid on Cadastral (village) map/Tiff village map. Please ensure that- <ol style="list-style-type: none"> Village limits, the survey numbers and their boundaries are distinctly shown on map. The map has a Map Index and is duly ink-signed by User Agency. Forest and non-forest stretches of Project alignment in a given village are shown in two different colours. The map also shows the location of Transmission towers along with their GPS locations (WGS 84: in Degree, decimals) in forest land as well as on non-forest land outside the forest limits. Please also provide the GPS readings (Datum: WGS 84: in Degree, Decimals) of all corners and at every 20 meter Interval on boundary of forest land proposed for diversion [Note: After Stage-1 approval, RCC pillars will have to be provided at all these GPS points. However, temporary stone pillar are sufficient for field verification at present] 	<p>Geo-reference map with forest boundary uploaded.</p> <p>Line on yelachavadi village map is uploaded with</p> <ol style="list-style-type: none"> sy.no's Map index different colours for forest & non forest "NIL" Towers in forest <p>The length of the line in this RF is only 43m. The GPS readings are provided accordingly (20m interval coordinates)</p>
<p>D (i) Copy of note containing justification for locating the Project in forest land.</p> <p>(ii) (a) Copy of map indicating location of alternative examined.</p>	<ul style="list-style-type: none"> Instead of justification note, photocopy of a page taken from Project document is uploaded in Item D (i). However, it does not provide the complete and exact reasons for requirement of forest land in Karnataka State. The map uploaded in Item D (ii) (a) shows three lines in Red, Blue and Green colours, but no corresponding map Index is provided. As a result, their identify / significance are not known. <ol style="list-style-type: none"> Please upload proper justification Note on official letterhead under seal and signature of User agency giving the exact reasons for unavailability of using forest land for the project. Please ensure that proper Map Index representing Red, Blue and green lines on the map uploaded in Item D (ii) (a) is provided. 	<p>Justification modified as advised.</p> <p>3 lines are the alternatives examined and the same is indexed in the toposheet, as advised.</p>
I (ii) Status approval of the standing Committee of National Board of the Wildlife (NBWL) to the Project.	<p>The text 'Application yet to be submitted' is provided.</p> <ol style="list-style-type: none"> Please note that the alignment passes through Bannerghatta National Park and its default Eco-sensitive Zone and thus requires wildlife clearance from National Board for Wildlife. Please upload a parallel online application seeking wildlife clearance from National Board for Wildlife as soon as the forest extent gets finalized. 	<p>Application for WL clearance is also submitted online, parallelly and is under process with DCF / BNP.</p>

Surya Narayan

Ref in FORM-A	Remarks	POWERGRID reply
K (i) Whether the process for settlement of Rights under the Forest Rights Acts 2006 on the forest land proposed to be diverted has been completed?	'No' option is selected. Please note that RoFR Compliance Certificate in FORM-1 (for Linear Projects) issued by Deputy Commissioner as per guidelines issued by GOI, MOEF&CC, New Delhi vide F.No.11-9/1198-FC 9pt) dated 05.07.2013 will have to be submitted before Stage-1 approval under FC Act.	FRA certificate is obtained from DC & is uploaded.
Additional Information Details/General	<ol style="list-style-type: none"> 1. 'Remarks' column has been left unattended / blank at Sl No.1 of Additional Information Details Item, wherein undertakings to pay NPV and CA charges have been uploaded. Please attend to it. 2. A total of 4 PDF files have been uploaded. However, documents uploaded at Sl. No. 2&3 are irrelevant in this online application, as the present proposal has to be examined afresh in entirety. Please remove such unnecessary bulk. 3. Please provide the following information through email to gis3ictc@aranya.gov.in marking copy to rfo5ictc@aranya.gov.in and 'apccffc@gmail.com' <ol style="list-style-type: none"> a. AutoCAD drawing (Datum: WGS 84) of entire alignment of the project (all components) in both forest as well as non-forest land (both segment polygons in two different colours). b. GPS readings (Datum: WGS 84: in Degree. decimals) of all corners and at every 20 meter interval on boundary of forest land proposed for diversion in MS Excel sheet. 	<p>Remarks filled.</p> <p>These documents are deleted.</p> <p>Due to the voluminous size of the autocad file email is sent as GDrive link (copy attached), CD is also submitted for reference.</p> <p>20m interval coordinates provided.</p>

Hope the above compliance meets your requirement. Request to kindly accept the application and forward the same to DCF for further recommendation.

Thanking you,

yours faith fully,

(Sanju Kishan P)
 Chief Manager (Environment)

Annexure - A

My Drive - Google Drive X Welcome to Single Window C X Form-A X Edit FORM-A X
← → C Not secure forestsclearance.nic.in/forestclearance/forestclearance.aspx?pid=FP/KAT/TRANS/37839/2018&status=Yes
Apps ★ Bookmarks NOCAS - Airport A... Orders and Release forestsclearance.nic.in says
Ministry of Environment, Forest and Climate Change Government of India
5:37:10 AM

PARIVESH GIRANT
Pre-Development Request Form (Application for Forest Clearance)

My Account ~ My Proposal Environment Clearance ~ My Proposal
the forest land is required. : non-forest land and other forest area. It's a part of the high capacity power corridor under national
Category of the Proposal: Transmission Line
Status: Karnataka

Do you want to enable values of the parameters given below (i.e. Total Area of Forest Land proposed for diversion OR Non-Forest Land required for this Project OR Legal Status of User Agency)? Please (✓) on Checkbox

Estimated cost of the Project : 10 (Rupees in Lacs)	Shaded forest land proposed to be diverted: Linear Non-Linear Hybrid	Years
Total Area of the Project : 0.2765 (Ha.)	Total period for which the forest land is proposed to be diverted: 35	
Total Area of Forest Land proposed for diversion: 0.2765 (Ha.)	Non-Forest Land required for this Project: 3 (Ha.)	

A-2. Details of User Agency

Name: POWERGRID NM TRANSMISSION LTD	Address1:	Address2:
SRTS-II, RHO, Singanayakur, Yelamanchi Hobli, Bangalore	District: Bangalore Urban	
State: Karnataka	Landmarks: nr its test driving track	
Pin: 560064	Landline Telephone No: 80 28432573	
Email Address: nmtrans@pge.com		