

**Full title of the project:-**

**Haridwar-Dehradun Pipeline Project:** Diversion of 0.0132 Hectare of Forest land on side strip (within ROW) of Haridwar-Dehradun National Highway No. 72 near Km. 162+130 declared as Reserved Forest, for construction of approach road to GAIL's proposed Gas Receiving Terminal Station in Village Kuanwala, Tehsil/District Dehradun, Uttarakhand State.

**CHECKLIST SR. No. 3**

**FORM – 'A'**

**Form for seeking prior approval under section 2 of Forest Conservancy Act, 1980**

**PART – I**  
**(to be filled up by user agency)**

1	<b>Project Details:</b>	
(i)	Short narrative of the proposal & project/scheme for which the forest land is required	<b>Approach road to Proposed Receiving Terminal:</b> Diversion of 0.0132 Hectare of Forest land on side strip (within ROW) of Haridwar-Dehradun National Highway No. 72 near Km. 162+130 declared as Reserved Forest, for construction of approach road to GAIL's proposed Gas Receiving Terminal Station in Village Kuanwala, Tehsil/District Dehradun, Uttarakhand State.
(ii)	Map showing the required forest land, boundary of adjoining forest on a 1:50,000 scale map.	Attached
(iii)	Cost of the project	<b>Rs. 217 Crores.</b>
(iv)	Justification for locating the project in forest area.	After proper consideration of all alternative, this is the best location we have proposed for construction of Gas Receiving Terminal Station. Proposed approach road to be constructed in the Road side strip of NH-72 declared as Reserved Forest, which cannot be avoided.
(v)	Cost – benefit analysis (to be enclosed)	NA
(vi)	Employment likely to be generated	Employment will be generated during construction and afterward due to improvement of infrastructure
2	Purpose wise break- up of the total land required Forest Area	Attached as Annexure-A
3	Details of displacement of people due to the project	There will be no displacement of the people.
(i)	Number of Families	NIL
(ii)	Number of scheduled Castes/ Scheduled Tribe families	NIL

**Full title of the project:-**

**Haridwar-Dehradun Pipeline Project:** Diversion of 0.0132 Hectare of Forest land on side strip (within ROW) of Haridwar-Dehradun National Highway No. 72 near Km. 162+130 declared as Reserved Forest, for construction of approach road to GAIL's proposed Gas Receiving Terminal Station in Village Kuanwala, Tehsil/District Dehradun, Uttarakhand State.

(iii)	Rehabilitation plan. (to be enclosed)	N/A
4	Whether clearance under Environment (Protection) Act, 1986 required? (Yes/No.)	N/A
5	Undertaking to bear the cost of raising and maintenance of compensatory afforestation and / or penal compensatory afforestation as well as cost for protection and regeneration of safety zone, etc. as per the scheme prepared by the State Government (undertaking to be enclosed)	Attached
6	Details of Certificate/ documents enclosed as required under the instructions	<u>Enclosure:</u>  α) Statement showing details of forest land β) Route Map (1:50000) χ) Project Note δ) Undertakings / Certificates as per check list ε) Project Approval (Authorization letter of PNGRB)

For GAIL (India) Limited

Date:  
Place:

  
बख्तावर सिंह / BAKHTAWAR SINGH  
उप महाप्रबन्धक (निर्माण) / Dy. General Manager (Const.)  
गेल (इंडिया) लिमिटेड / GAIL (India) Limited  
आर.टी.-हरिद्वार, ज्वालापुर-249407 (उत्तराखण्ड)  
R.T.-Haridwar, Jwalapur-249407 (Uttarakhand)

**FORM - A**

Form for seeking prior approval of Central Government under section 2 of the Forest(Conservation) Act,1980 for  
Diversion of fresh forest area

**PART - I**

(To be filled up by User Agency)

**A. General Details****A-1. Project Details**

- (i). Proposal No. : FP/UK/Approach/47289/2020
- (ii). Name of Project for which Forest Land is required : Construction of Approach Road for GAIL's Receiving Terminal (RT)
- (iii). Short narrative of the proposal and Project/scheme for which the forest land is required :  
Diversion of 0.0132 hectare of forest land on side strip (within RoW) of NH-72 near Km 162.130 declared as Reserved Forest, for construction of approach road to GAIL's proposed Receiving Terminal (RT) in village Kunwawala, Tehsil/District Dehradun in the state of Uttarakhand.
- (iv). State : Uttarakhand
- (v). Category of the Project : Approach Access
- (vi). Shape of forest land proposed to be diverted : Linear
- (vii). Estimated cost of the Project(Rupees in lacs) : 10
- (viii). Total Area of Forest Land proposed for diversion(in ha.): 0.0132
- (ix). Non-Forest Land required for this project(in ha.): 0
- (x). Total period for which the forest land is proposed to be diverted(in years): 30

**A-2. Details of User Agency**

- (i). Name : GAIL INDIA LIMITED
- (ii). Address1 : GAIL(INDIA) LIMITED, GAIL JUBILEE TOWER, PLOT NO B-35-36 SECTOR -1, NOIDA (UP)
- (iii). Address2 : NIL
- (iv). State : Uttar Pradesh

बख्तावर सिंह / BAKHTAWAR SINGH  
उप महाप्रबन्धक (निर्माण) / Dy. General Manager (Const.)  
गेल (इंडिया) लिमिटेड / GAIL (India) Limited  
आर.टी.-हरिद्वार, ज्वालापुर-249407 (उत्तराखण्ड)  
R.T.-Haridwar, Jwalapur-249407 (Uttarakhand)



(v). District : Gautam Buddha Nagar

(vi). Pin : 201301

(vii). Landmark : NEAR IOCL BUILDING

(viii). Email address : pritam.gupta@gail.co.in

(ix). Landline Telephone No. : 120-2446400

(x). Fax No. : 120-26185941

(xi). Mobile No. : 9871742422

(xii). Website (if any) : www.gailonline.com

(xiii). Legal status of User Agency : Central PSU

A-3. Details of Person Making Application

(i). First Name: Bakhtawar

(ii). Middle Name: NIL

(iii). Last Name: Singh

(iv). Gender: Male

(v). Designation: DGM

(vi). Address 1: GAIL INDIA LIMITED. 8th Floor, GAIL Jubilee Tower, B-35 and 36 Sector-1, NOIDA, U.P.

(vii). Address 2: NIL

(viii). State: Uttar Pradesh

(ix). District: Gautam Buddha Nagar

(x). Tehsil: NIL

(xi). Pin: 201301

(xii). Landmark: Near IOCL Building


(xiii). Email Address: rkv01231@gail.co.in

  
बख्तावर सिंह / BAKHTAWAR SINGH  
उप महाप्रबन्धक (निर्माण) / Dy. General Manager (Cons)  
गेल (इंडिया) लिमिटेड / GAIL (India) Limited  
आर.टी.-हरिद्वार, ज्वालपुर-249407 (उत्तराखण्ड)  
R.T.-Haridwar, Jwalapur-249407 (Uttarakhand)

(xiv). Landline Telephone No.: 120-2446400

(xv). Fax No.: NIL

(xvi). Mobile No.: 9818893860

(xvii). Copy of documents in support of the competence/authority of the person making this application to make application on behalf of the User Agency: 

## B. Details of land required for the Project

B-1. Details of proposal seeking prior approval of Central Government under the Act for diversion of forest land for the Project already submitted in the past

Proposal Submitted in Past							
S.no	Proposal Status.	Proposal No.	Moef File No.	Area Proposed for Diversion(Ha.)	Area Diverted(Ha.)	Date of In-Principle Approval	Date of Final Approval
1	Inprinciple	FP/UK/Pipeline/39457/2019	317/X-3-20/2 (04) 2020	1.1111	1.1111	15 May 2020	

B-2. Details of forest land proposed to be diverted

B-2.1 Details of Divisions involved

Details of Divisions involved			
S.no	Division Name	Forest Land(ha.)	Non-Forest Land(ha.)
1.	Dehradun	0.0132	0

B-2.2 Details of Districts involved

District wise breakup			
S.no	District Name	Forest Land(ha.)	Non-Forest Land(ha.)
1.	Dehradun	0.0132	0




B-2.3 Village wise breakup

Villages wise breakup			
S.no	Village	Forest Land(ha.)	Non-Forest Land(ha.)
1	Kunwawala	0.0132	0


B-2.4 Component wise breakup

Component wise breakup			
S.no	Component	Forest Land(ha.)	Non-Forest Land(ha.)
1	Side Strip of NH-72 near Km 162.130	0.0132	0

### C. Maps of forest land proposed to be diverted

Division 1. : Dehradun		
(i). Area of forest land proposed to be diverted(in ha.) : 0.0132		
(ii). : Linear		
(b). No. of Segments : One		
Segment wise details		
Segments	Segment Area(in ha.)	Kml File of Segments
1.	0.0132	 <a href="#">View File</a>
(iii). Copy of Survey of India Toposheet indicating boundary of forest land proposed to be diverted: 		
(iv). Scanned copy of the Geo-referenced map of the forest land proposed to be diverted prepared by using GPS or Total Station: 		

### D. Justification for locating the Project in forest land and details of alternatives examined:

- (i). Copy of note containing justification for locating the Project in forest land: 
- (ii). Whether a copy of map indicating location of alternative examine is required to be provided: No
- (a). Reason for not providing such map Proposed land is required to connect Receiving Ter

### E. Employment likely to be generated

- (i). Whether the Project is likely to generate employment ?: Yes
- (ii). Permanent/Regular Employment(Number of persons): 0
- (iii). Temporary Employment(Number of person-days): 620

### F. Displacement of People due to the Project, if any



(i). Whether Project involves displacement?: No

G. Details of Cost-Benefit analysis for the Project

(i). Whether the Project requires Cost-Benefit analysis?: No

H. Status of Environmental Clearance

(i). Whether the Project requires Clearance under the Environment (Protection) Act 1986 ? : Yes

(a). Status of the Environmental Clearance to the Project: EC under process

(ii). Environmental Clearance File No.: IA-J-11011/244/2019-IA-II(I)

I. Status of Wildlife Clearance


(i). Whether the Project or a part thereof is located in any Protected Area or their Eco sensitive zone? : No

J. Applicability of special provisions governing Scheduled Areas

(i). Whether the Project or a part thereof is located in a Scheduled Area? : No

K. Status of settlement of rights under the Forest Rights Act, 2006 on the forest land proposed to be diverted

(i). Whether the process for settlement of Rights under the Forest Rights Acts 2006 on the forest land proposed to be diverted has been completed? : Yes

(a). Copy of documentry evidence in support of settlement of rights under the Forest Rights Act, 2006 on the forest land proposed to be diverted: 

L. Details of land identified for Compensatory Afforestation










(i). Whether non-forest or Revenue forest land is required to be provided by User Agency?: Not Applicable

(ii). Whether the area of non-forest land or Revenue forest land required to be provided by User Agency for raising Compensatory Afforestation is less than area of forest land proposed to be diverted?: Not Applicable

(iii) . Reason for not providing Non-Forest Land: Not Applicable

Additional information Details

**Documents**

S.No	Documents	Remarks
1		Details of forest area involved.
2		Layout plan of forest area to be diverted.
3		Note on the project
4		Undertaking to pay cost of CA.
5		Undertaking to pay additional cost of CA.
6		Undertaking for Environment Clearance.
7		Undertaking for submission of NOCs
8		Undertaking to pay N.P.V.
9		Vide EDS dated 13.07.2020 calculation of temporary manpower is calculated as attached sheet.

  
 बख्तावर सिंह / BAKHTAWAR SINGH  
 उप महाप्रबन्धक (निर्माण) / Dy. General Manager (Const.)  
 गेल (इंडिया) लिमिटेड / GAIL (India) Limited  
 आर.टी.-हरिद्वार, ज्वालापुर-249407 (उत्तराखण्ड)  
 R.T.-Haridwar, Jwalapur-249407 (Uttarakhand)