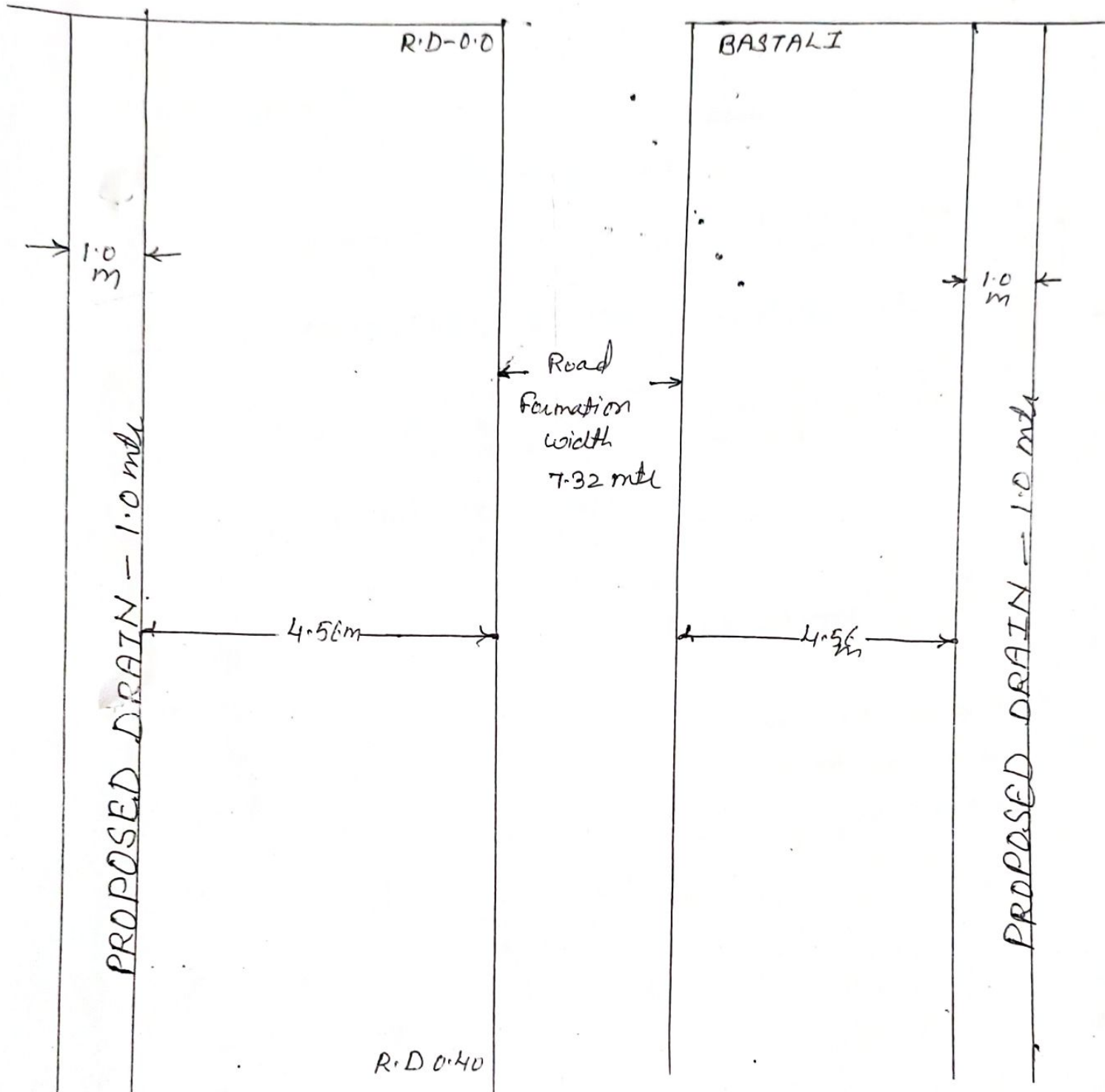


Diversion of 0.08 Hect. forest Protected Land for Construction of
SIDE Drain in Bastali Village R.D 0.0 to 0.400 Km (Both Sides)

(5)

← KARNAL

→ KAITHAL



Deforestation Area = $2 \times 400 \times 1.0 = 800 \text{ sqm}$ or 0.08 Hect.

TOTAL area 0.08 ha.

SDE (P4)

Exec. Executive Engineer
Proc. Prov. Dir. No. 1,
P.W.D. No. 5, KARNAL

JE

7

Full Title of the Project: - Diversion of 0.08 ha. of forest land for Brick masonry side drain on Karnal Kaithal Road to Bastli, Amupur, Chakda, Majra Roran Road (Road ID 7292) in Karnal distt.

File No. FP/HR/ROAD/126647/2021

Date of proposal

DETAILED ESTIMATE

For Diversion of 0.08 ha. of forest land for Brick masonry side drain on Karnal Kaithal Road to Bastli, Amupur, Chakda, Majra Roran Road (Road ID 7292) in Karnal distt.

CALCULATION SHEET USED FOR FOREST LAND

Diversion of 0.08 ha. of forest land for Brick masonry side drain on Karnal Kaithal Road to Bastli, Amupur, Chakda, Majra Roran Road (Road ID 7292) in Karnal distt.
(Calculation sheet used for forest land)

Total length = $2 \times 400 \times 1.00 = 800$ Sqm

Or. 0.08 Ha.

Say = 0.08 Hect.

Date:

Place: Karnal

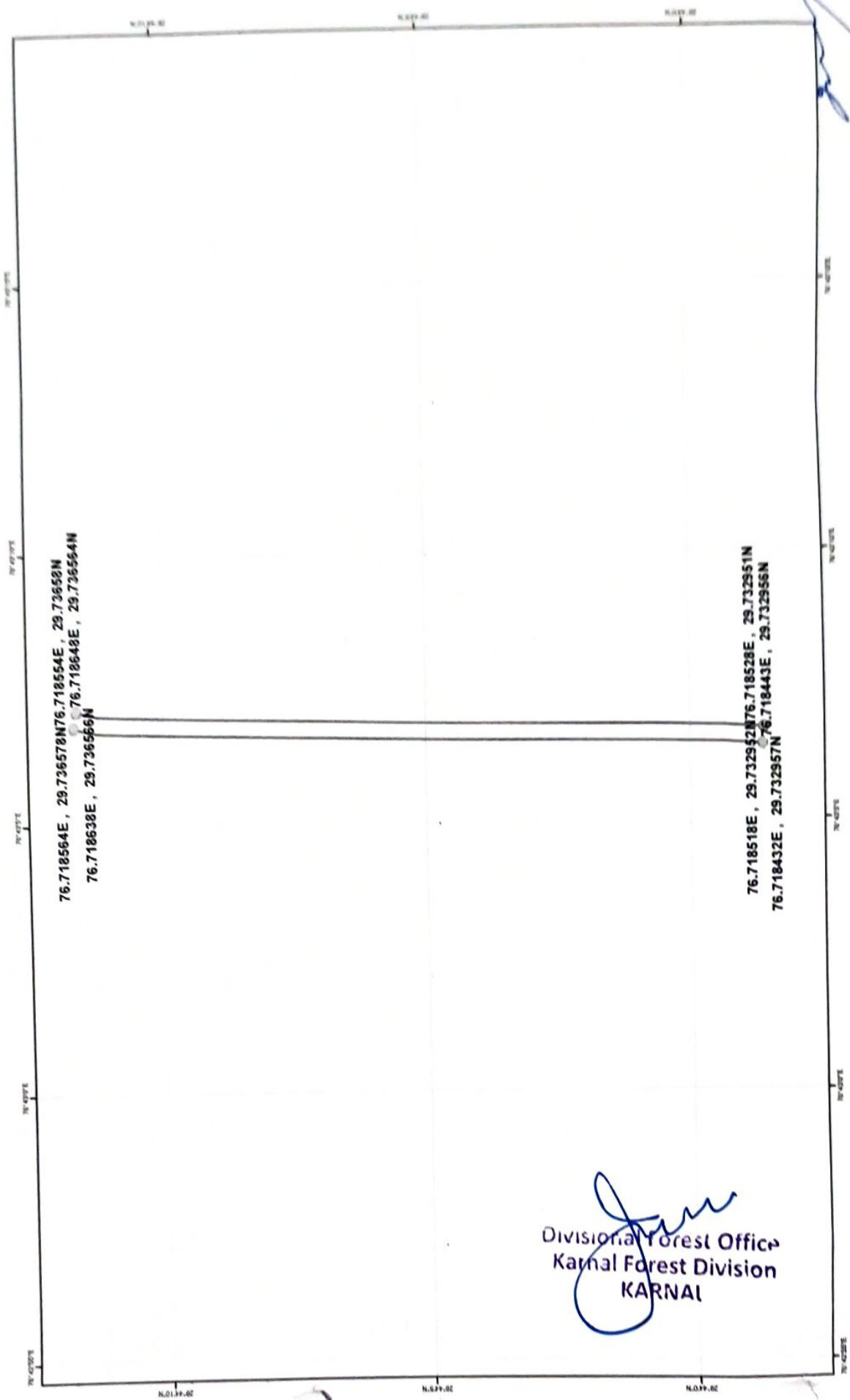
Signature of User Agency

Office Seal Executive Engineer
Provi. Divn. No. 1,
P.W.D., B&R Br. KARNAL

Countersigned by:-

Divisional Forest Officer,
Karnal Forest Division
Office Seal

Construction of side drain in Bastali village RD 0.00 to 0.40 Km (Both sides) in Karnal



Executive Engineer
Prov. Divn. No. 1,
P.W.D., B&R St. KARNAL

9

(11)


Full Title of the Project : Diversion of 0.08 ha. of forest land for Brick masonry side drain on Karnal-Kaithal road to Bastali, Amupur, Chakda, Majra roran road(Road ID 7292) in Karnal Distt. Haryana.
File No- FP/HR/ROAD/126647/2021.

CHECK LIST SERIAL NUMBER:- 07

**STATEMENT SHOWING DETAILS OF FOREST
AREA
PROPOSED FOR DIVERSION**

Sr. No.	District	Division	Range/Tehsil/ Village	Khasra/Survey or Compartment Number or Km. Stone	Forest Area Proposed for Diversion (Ha.)	Legal Status of Forest Area	Remarks
1.	2.	3.	4.	5.	6.	7.	8.
1.	Karnal	Karnal	Assandh/ Nissing/ Bastali, Amupur, chakda,	Govt. Land	0.08 Ha.	P.F.	---

Place:-Karnal


Divisional Forest Officer,
Karnal Forest Division
Karnal
KARNAL

Full Title of the Project: - **Diversion of 0.08 ha. of forest land for Brick masonry side drain on Karnal Kaithal Road to Bastli, Amupur, Chakda, Majra Roran Road (Road ID 7292) in Karnal distt.**

File No. **FP/HR/ROAD/126647/2021**

Date of proposal

CHECK LIST SERIAL NUMBER-08

STATEMENT SHOWING DETAILS OF NON FOREST AREA

INVOLVED IN THE PROPOSAL

S. No	District	Division	Range/Tehsil/Village	Khasra/Survey or Compartment Number of Km. Stone	Non-Forest Area (Ha.)	Present land use	Remarks
1	2	3	4	5	6	7	8
1	Karnal	Karnal	Bastli	Govt. Land	NIL	-	-


Date:

Place: Karnal

Signature of User Agency

Office Seal Executive Engineer
Provi. Divn. No. 1,
P.W.D., B&R Br. KARNAL

Forwarded by:-


Divisional Forest Officer
Karnal Forest Division
Karnal Forest Division
Office Seal

Full Title of the Project: - Diversion of 0.08 ha. of forest land for Brick masonry side drain on Karnal Kaithal Road to Bastli, Amupur, Chakda, Majra Roran Road (Road ID 7292) in Karnal distt.

File No. FP/HR/ROAD/126647/2021

Date of proposal

CHECK LIST SERIAL NUMBER-10

JUSTIFICATION FOR LOCATING THE PROJECT IN FOREST AREA

In this connection, it is intimated that 0.08 hectare forest land used for Diversion forest land Diversion of 0.08 ha. of forest land for Brick masonry side drain on Karnal Kaithal Road to Bastli, Amupur, Chakda, Majra Roran Road (Road ID 7292) in Karnal distt.. It is therefore requested that the proposal may kindly be approved. It is therefore requested that trees coming in the alignment may kindly be removed, so the work can be taken in hand immediately.


Date:

Place: Karnal

Signature of User Agency

Office Seal 
Executive Engineer
Provi. Divn. No. 1,
P.W.D., B&R Br. KARNAL

Countersigned by:-


Divisional Forest Office
Divisional Forest Officer
Karnal Forest Division
KARNAL
Office Seal _____

Full Title of the Project: - Diversion of 0.08 ha. of forest land for Brick masonry side drain on Karnal Kaithal Road to Bastli, Amupur, Chakda, Majra Roran Road (Road ID 7292) in Karnal distt.

File No. FP/HR/ROAD/126647/2021

Date of proposal

CHECK LIST SERIAL NUMBER-11

CERTIFICATE FOR MINIMUM USE OF FOREST LAND

This is to certify that the forest area involved in the proposal unavoidable and barest minimum forest area i.e. 0.08 ha. is proposed for diversion.

Date:

Place: Karnal

Signature of User Agency

Office Seal

Executive Engineer
Provi. Divn. No. 1,
P.W.D., B&R Br. KARNAL

Countersigned by:-

Divisional Forest Officer
Karnal Forest Division
Karnal Forest Division
Office Seal

Full Title of the Project: - **Diversion of 0.08 ha. of forest land for Brick masonry side drain on Karnal Kaithal Road to Bastli, Amupur, Chakda, Majra Roran Road (Road ID 7292) in Karnal distt.**

File No. **FP/HR/ROAD/126647/2021**

Date of proposal

CHECK LIST SERIAL NUMBER-12

UNDERTAKING FOR PAYMENT OF COST OF COMPENSATORY AFFORESTATION

I/We, Dalel Singh, Executive Engineer, hereby undertake to pay the entire amount for compensatory afforestation in lieu of the forest area diverted for **Diversion of 0.08 ha. of forest land for Brick masonry side drain on Karnal Kaithal Road to Bastli, Amupur, Chakda, Majra Roran Road (Road ID 7292) in Karnal distt..** as per prevailing wage rates at the time of plantation.

Date:

Place: Karnal

Signature of User Agency

Office Seal

Executive Engineer
Provi. Divn. No. 1,
P.W.D., B&R Br. KARNAL

Countersigned by:-
Divisional Forest Officer
Karnal Forest Division
KARNAL
Divisional Forest Officer
Karnal Forest Division
Office Seal _____

(21)

Full Title of the Project: - Diversion of 0.08 ha. of forest land for Brick masonry side drain on Karnal Kaithal Road to Bastli, Amupur, Chakda, Majra Roran Road (Road ID 7292) in Karnal distt.

File No. FP/HR/ROAD/126647/2021

Date of proposal

CHECK LIST SERIAL NUMBER-13

UNDERTAKING FOR PAYMENT OF NET PRESENT VALUE OF FOREST AREA

It is certify that I/We, have Dalel Singh, Executive Engineer, applied for Diversion of 0.08 ha. of forest land for Brick masonry side drain on Karnal Kaithal Road to Bastli, Amupur, Chakda, Majra Roran Road (Road ID 7292) in Karnal distt.. I/We, hereby, undertake to pay the net present value (NPV) of the above forest land.

Date:

Place: Karnal

Signature of User Agency

Office Seal

Executive Engineer
Provi. Divn. No. 1,
P.W.D., B&R Br. KARNAL

Countersigned by:-

Divisional Forest Officer
Karnal Forest Division
KARNAL
Office Seal

Full Title of the Project: - Diversion of 0.08 ha. of forest land for Brick masonry side drain on Karnal Kaithal Road to Bastli, Amupur, Chakda, Majra Roran Road (Road ID 7292) in Karnal distt.

File No. FP/HR/ROAD/126647/2021

Date of proposal

CHECK LIST SERIAL NUMBER-13 A

UNDERTAKING FOR PAYMENT OF NET PRESENT VALUE OF FOREST AREA

It is certify that I/We, have Dalel Singh, Executive Engineer, applied for Diversion of 0.08 ha. of forest land for Brick masonry side drain on Karnal Kaithal Road to Bastli, Amupur, Chakda, Majra Roran Road (Road ID 7292) in Karnal distt.. I/We, hereby, undertake to pay the net present value (NPV) of the above forest land. I/we also hereby undertake to pay the additional; amount of NPV, if so determined as per the decision of the Hon'ble Supreme Court.

Date:

Place: Karnal

Signature of User Agency

Office Seal Executive Engineer
Provi. Divn. No. 1,
P.W.D., B&R Br. KARNAL

Countersigned by:-

Dalel Singh
Divisional Forest Office,
Karnal Forest Division
Karnal Forest Division
Office Seal _____

25

Full Title of the Project: - **Diversion of 0.08 ha. of forest land for Brick masonry side drain on Karnal Kaithal Road to Bastli, Amupur, Chakda, Majra Roran Road (Road ID 7292) in Karnal distt.**

File No. **FP/HR/ROAD/126647/2021**


Dated :

AFFIDAVIT

I/We, Dalel Singh, Executive Engineer, Provincial Division No.1, PWD (B&R), Karnal (Haryana), do hereby solemnly affirm and declare as under:-

I undertake to bear the cost of raising and maintenance of Compensatory Afforestation and/or penal compensatory afforestation as well as cost for protection and regeneration of Safety Zone, etc. as per the scheme prepared by the State Government.


Executive Engineer
DEPONENT
Provl. Divn. No. 1,
P.W.D., B&R Br. KARNAL


Divisional Forest Office.
Karnal Forest Division
KARNAL

27

Full Title of the Project: - Diversion of 0.08 ha. of forest land for Brick masonry side drain on Karnal Kaithal Road to Bastli, Amupur, Chakda, Majra Roran Road (Road ID 7292) in Karnal distt.

File No. FP/HR/ROAD/126647/2021

Dated :

UNDERTAKING

I/We, Dalel Singh, Executive Engineer, Provincial Division No.1, PWD (B&R), Karnal (Haryana), do hereby solemnly affirm and declare as under:-

1. To bear the cost of raising and maintenance of Compensatory Afforestation and/or penal compensatory afforestation as well as cost for protection and regeneration of Safety Zone, etc. as per the scheme prepared by the State Government.


Executive Engineer
DEPONENT
Prov. Divn. No. 1,
P.W.D., B&R Br. KARNAL


Divisional Forest Officer
Karnal Forest Division
KARNAL

Full Title of the Project : Diversion of 0.08 ha. of forest land for Brick masonry side drain on Karnal-Kaithal road to Bastali, Amupur, Chakda, Majra roran road(Road ID 7292) in Karnal Distt. Haryana.
File No- FP/HR/ROAD/126647/2021.

CHECK LIST SERIAL NUMBER:-14

SPECIES WISE AND GIRTH WISE CLASS WISE

ENUMERATION TREES LIST

NIL

Spp.	V	IV	III	IIA	IIB	IA	IB	TOTAL	VOL.IN M3
EUC.	1	3	4	1	0	0	0	9	6.87
Misc.	1	2	1	0	1	0	0	5	2.89
TOTAL	2	5	5	1	1	0	0	14	9.76m3

Note:- There are 14 no. of tree will be affected in above proposal.

Marking List Attached

Place:- Karnal


Divisional Forest Officer,
Karnal Forest Division,
KARNAL

(31)

Marking List						
Bastali-Amupur Road						L/Side
Sr No.	Km/RD	E No.	Girth	Class	Species	Remarks
1	0-1 Km	12	75	IV	Euc	D.S
2	0-1 Km	14	117	III	Euc	G.S.
3	0-1 Km	16	85	IV	Euc	G.S.
4	0-1 Km	17	119	III	Euc	G.S.
5	0-1 Km	19	59	V	Euc	G.S.
6	0-1 Km	22	50	V	Dek	TUND.
7	0-1 Km	24	132	IIA	Euc	G.S.
8	0-1 Km	29	107	III	Dek	G.S.
9	0-1 Km	31	107	III	Euc	G.S.
10	0-1 Km	32	72	IV	Dek	G.S.
11	0-1 Km	33	78	IV	Dek	G.S.
12	0-1 Km	38	78	IV	Euc	G.S.
13	0-1 Km	51	102	III	Euc	G.S.
14	0-1 Km	74	152	IIB	Toont	G.S.

ABSTRACT

Sr No.	Species	V	IV	III	IIA	IIB	IA	IB	T. Trees	T. Volume
1	Euc	1	3	4	1	0	0	0	9	6.87
2	Misc.	1	2	1	0	1	0	0	5	2.89
TOTAL		2	5	5	1	1	0	0	14	9.76

श्रीमान जी,

तस्दीक किया जाता है कि यह मार्किंग सूची मौके पर जा कर बनाई गई है जिसकी लपेट व किस्म मौके पर सही है।

S. K. K. K.

Manupul
I/c - Nising West Beat.

that the work has been checked
100% and found correct.

Assandh
F.O. Assandh

Assandh
Divisional Forest Office
Karnal Forest Division
KARNAL

49

Full Title of the Project : Diversion of 0.08 ha. of forest land for Brick masonry side drain on Karnal-Kaithal road to Bastali, Amupur, Chakda, Majra roran road(Road ID 7292) in Karnal Distt. Haryana.
File No- FP/HR/ROAD/126647/2021.

CHECK LIST SERIAL NUMBER:- 26(b)

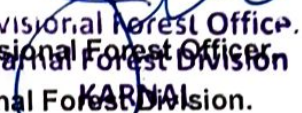
SITE SELECTION CERTIFICATE AS PER GOVERNMENT OF INDIA GUIDELINES.

DISTANCE BETWEEN TWO RETAIL OUTLETS ON EITHER SIDE OF THE OUTLET.

.....

-----NOT APPLICABLE-----

Place:- Karnal.


Divisional Forest Officer.
Karnal Forest Division.
KARNAL

51

Full Title of the Project : Diversion of 0.08 ha. of forest land for Brick masonry side drain on Karnal-Kaithal road to Bastali, Amupur, Chakda, Majra roran road(Road ID 7292) in Karnal Distt. Haryana.
File No- FP/HR/ROAD/126647/2021.

Site Selection Certificate

प्रमाणित किया जाता है कि उक्त ड्रेन के निर्माण में 14 वृक्ष (वालयुम 9.76 मी०) बाधक है।

Place:- Karnal.


Divisional Forest Officer,
Karnal Forest Division
KARNAL

53

Full Title of the Project : Diversion of 0.08 ha. of forest land for Brick masonry side drain on Karnal-Kaithal road to Bastali, Amupur, Chakda, Majra roran road(Road ID 7292) in Karnal Distt. Haryana.
File No- FP/HR/ROAD/126647/2021.

ANNEXURE-VI

CERTIFICATE REGARDING NATIONAL PARK AND WILDLIFE SANCTUARY

दिनांक 08-06-2022 को प्रयोक्ता एजेंन्सी के साथ मौके का निरीक्षण किया गया तो पाया कि **Executive Engineer, Division No.1, PWD (B&R Br.) Karnal** द्वारा **Karnal-Kaithal road to Bastali, Amupur, Chakda, Majra roran road(Road ID 7292) In Karnal Distt. Haryana** पर ड्रेन का निर्माण किया जाना है। प्रस्तावित स्थल पर ड्रेन को बनाये जाने में वन विभाग का कुल 0.08 हैक्टेयर सुरक्षित वन क्षेत्र प्रभावित हो रहा है और प्रभावित होने वाली वन भूमि में कुल 14 वृक्ष (वाल्यूम 9.76m³) बाधक है। प्रस्तावित स्थल के आस पास तथा करनाल जिला/वन मण्डल के अन्तर्गत कोई भी राष्ट्रीय पार्क तथा वन्य प्राणी विहार नहीं है।

Place:- Karnal


Divisional Forest Office.
Divisional Forest Officer,
Karnal. KARNAL

Annexure-V

BASIC INFORMATION FOR PROPOSAL UNDER FOREST (CONSERVATOR ACT-1980)

1. STATE : HARYANA

2. PERIOD :

Sr. No.	Name of Distt.	Forest Cover (Ha.)	Clearance Under the Act so far		Purpose of Diversion												Compensatory Afforestation			
			Forest Land Diverted (Ha.)	No. of Proposals	Hydel		Irrigation		Mining		Road / Rly.		Thermal Transmission		Others		Stipulated		Achieved	
					Area	No.	Area	No.	Area	No.	Area	No.	Area	No.	Area	No.	Area	No.	Non-Forest Land	Degraded Forest Land
1	2	3	4	5	6	7	8	9	10	11	12	13	14	15	16	17	18	19	20	21
1	Karnal	7721.98	826.728	292	0	0	11.38	2	0	0	547.585	58	9.2	3	11.31	83	40.41	-	-	-
Total		7721.98	826.728	292	0	0	11.38	2	0	0	547.585	58	9.2	3	11.31	83	40.41	-	-	-


 Divisional Forest Officer
 Karnal Forest Division
 KARNAL

(55)