

 <p>CIN : - U10101WB1975GOI030295</p>  <p>भारत 2023 INHA</p>	<p>एक महारत्न कंपनी</p>  <p>A MAHARATNA COMPANY</p>	<p>ईस्टर्न कोलफील्ड्स लिमिटेड</p> <p>(कोल इंडिया की अनुसूची इकाई) महाप्रबंधक का कार्यालय</p> <p>एस पी माईन्स क्षेत्र</p> <p>पो: चित्रा, जिला: देवघर, झारखण्ड 815351</p> <p>EASTERN COALFIELDS LIMITED (A Subsidiary of Coal India Limited)</p> <p>OFFICE OF THE GENERAL MANAGER</p> <p>S.P. MINES AREA</p> <p>PO: CHITRA, DIST: DEOGHAR, JHARKHAND - 815351</p>
<p>(An ISO 9001:2015, ISO 14001:2015 & ISO 45001:2018 Company)</p>		

ECL/SPM/GM/24-25/1-24/452

Date: 07.06.2024

To
The Divisional Forest Officer,
Deoghar Forest Division,
Deoghar

SUB: Regarding the EDS raised in the diversion proposal of 113.94 Ha Forest Land in favour of Chitra East OCP under SP Mines Area, ECL

Dear Sir,

In reference to the above-mentioned subject, this is to inform to your good office that the following compliances of the Letter No 1285 dated 20.09.2022 of your good office are under process:

1. Identification of 113.94 Ha Land for Compensatory Afforestation (CA)

Application for the identification of 113.94 Ha Land for CA have been submitted to DC Deoghar vide Letter No ECL/SPM/GM/23-24/1-24/98 dated 07.08.2023 (copy enclosed as Annexure-I) with follow up application vide Letter No ECL/SPM/GM/23-24/1-24/116 dated 04.09.2023 (copy enclosed as Annexure-II) and Letter No ECL/SPM/GM/23-24/1-24/226 dated 11.12.2023 (copy enclosed as Annexure-III).

The work for identification of CA Land is under process at the Offices of Circle Officer Palojori & Sarath.

2. Issuance of NOC for the 51.93 Ha GMJJ Land included in the diversion proposal of 113.94 Ha Forest Land

Demand for deposition of land value of 48.79 Ha GMJJ Land out of 51.93 Ha GMJJ Land have been raised by DC Deoghar vide Letter No 223 dated 14.02.2023 (copy enclosed as Annexure-IV) and the said demand have been deposited vide Letter No ECL/SPM/GM/22-23/1-24/503 dated 25.02.2023 (copy enclosed as Annexure-V). The balance 3.14 Ha GMJJ Land situated in Jamua Mouza under



Palojori Circle have not been authenticated by CO Palojori (Ref: Letter No 50 dated 20.01.2023 enclosed as Annexure-VI). The authentication of the said 3.14 Ha GMJJ Land is still pending.

3. Issuance of NOC under FRA

Application for conducting Gram Sabha for issuance of NOC under FRA have been submitted to DC Deoghar vide Letter No ECL/SPM/GM/21-22/1-32/53 dated 23.12.2021 (copy enclosed as Annexure-VII) with follow up application vide ECL/SPM/GM/23-24/1-24/225 dated 11.12.2023 (copy enclosed as Annexure-VIII). The said Gram Sabha is yet to be conducted.

Based on the above submissions, it is to state that the compliance of the conditions imposed in the Letter No 1285 dated 20.09.2022 of your good office are under process at different levels of Deoghar District Authority. For this reason, complete compliance report could not be uploaded and it is humbly requested to grant some additional time so the User Agency can comply with the afore-mentioned imposed conditions.

Thanking you,


General Manager
SP Mines Area, ECL ,


 <p>CIN : - U10101WB1975GOI030295</p>  <p>भारत 2023 INDIA</p>	<p>एक महारत्न कंपनी</p>  <p>Coal India</p> <p>A MAHARATNA COMPANY</p>	<p>ईस्टर्न कोलफील्ड्स लिमिटेड</p> <p>(कोल इंडिया की अनुषंगी इकाई)</p> <p>महाप्रबंधक का कार्यालय</p> <p>एस पी माइन्स क्षेत्र</p> <p>पो: चित्रा, जिला: देवघर, झारखण्ड 815351</p> <p>EASTERN COALFIELDS LIMITED</p> <p>(A Subsidiary of Coal India Limited)</p> <p>OFFICE OF THE GENERAL MANAGER</p> <p>S.P. MINES AREA</p> <p>PO: CHITRA, DIST: DEOGHAR, JHARKHAND - 815351</p>
<p>(An ISO 9001:2015, ISO 14001:2015 & ISO 45001:2018 Company)</p>		

ECL/SPM/GM/23-24/1-24/ १४

Date: 07.08.2023

To
The Deputy Commissioner,
Deoghar

SUB: Regarding the requirement of land for Compensatory Afforestation against the 113.94 Ha Forest Land to be diverted in favour of Chitra East OCP under SP Mines Area, ECL

Dear Sir,


This is to inform you that the application for Stage-I Forestry Clearance of 113.94 Ha Forest Land in favour of Chitra East OCP under SP Mines Area, ECL is under consideration at the Office of the Divisional Forest Officer, Deoghar.

As per the Forest (Conservation) Rules, 2022, ECL has to provide 113.94 Ha of land which is neither notified as forest under the Indian Forest Act, 1927 or any other law nor managed as forest by the Forest Department in lieu of the proposed diversion of 113.94 Ha Forest Land. The minimum size of a single block of land should be of 25 (Twenty-five) hectares.

SP Mines Area, ECL doesn't have any such land under its ownership that can be provided for Compensatory Afforestation.


So, it is requested to your good office that 113.94 Ha land may kindly be identified and provided to the undersigned, please.

Thanking you,



07/8/23

General Manager
SP Mines Area, ECL



Distribution:

1. Divisional Forest Officer, Deoghar Forest Division

 <p>CIN : - U10101WB1975GOI030295</p>  <p>भारत 2023 INDIA</p>	<p>एक महारत्न कंपनी</p>  <p>Coal India</p> <p>A MAHARATNA COMPANY</p>	<p>ईस्टर्न कोलफील्ड्स लिमिटेड</p> <p>(कोल इंडिया की अनुवर्गी इकाई) महाप्रबंधक का कार्यालय</p> <p>एस पी माईन्स क्षेत्र</p> <p>पो: चित्रा, जिला: देवघर, झारखण्ड 815351</p> <p>EASTERN COALFIELDS LIMITED (A Subsidiary of Coal India Limited) OFFICE OF THE GENERAL MANAGER S.P. MINES AREA</p> <p>PO: CHITRA, DIST: DEOGHAR, JHARKHAND - 815351</p>
<p>(An ISO 9001:2015, ISO 14001:2015 & ISO 45001:2018 Company)</p>		

ECL/SPM/GM/23-24/1-24/116

Date: 04.09.2023

To
The Deputy Commissioner,
Deoghar

SUB: Regarding the requirement of land for Compensatory Afforestation against the 113.94 Ha Forest Land to be diverted in favour of Chitra East OCP under SP Mines Area, ECL

REF: Letter no 1426 dated 30.08.2023 of your good office

Dear Sir,

In reference to the above-mentioned letter, it is to inform you that 113.94 Ha of land is required for compensatory afforestation in lieu of the proposed diversion of an equivalent quantum of Forest Land.

Stage-I Forestry Clearance for 113.94 Ha Forest Land had been submitted in the PARIVESH portal of MoEF&CC, Govt of India on 07.01.2022. The online application had been accepted by PCCF-cum-HoF/ Nodal Officer, FC Act 1980, Govt of Jharkhand on 13.07.2023 (copy enclosed as Annexure-I). As per rule, the hardcopy of the application had been submitted at your good office on 27.08.2023 at your good office (copy enclosed as Annexure-II).

The proposed diversion proposal of 113.94 Ha Forest Land consists of:

- 62.01 Ha PF Land
- 51.93 Ha GMJJ Land

DFO Deoghar vide letter no 1285 dated 20.09.2022 (copy enclosed as Annexure-III) had raised the following queries:

- NOC for the 51.93 Ha GMJJ Land from DC Deoghar
- Land for compensatory afforestation in lieu of the proposed diversion of 113.94 Ha Forest Land

Regrading NOC for the 51.93 Ha GMJJ Land, demand note of Rs 55.16 crores had raised vide letter no 223 dated 14.02.2023 (copy enclosed as Annexure-IV) against 48.79 Ha GMJJ Land. The demanded amount has been deposited by ECL on 24.02.2023 (Copy enclosed as Annexure-V). The issuance of demand note for the

48.79 Ha GMJJ Land and the raising of demand for the balance 3.14 Ha GMJJ Land situated in Jamua Mouza under Palojori Circle is awaited.

Application for NOC under Settlement of Rights under Schedule Tribe & Other Traditional Forest Dwellers (Recognition of Forest Rights) Act 2006 had been submitted in your good office on 23.12.2021 (Copy enclosed as Annexure-VI).


Presently, it is requested that 113.94 Ha land for compensatory afforestation may kindly be identified and communicated to the undersigned.

Thanking you,



General Manager

SP Mines Area



Annexure-I**Email Alert From System Administrator of Online Submission and Monitoring of Forests Clearances Proposal(OSMFCP) portal**

From: monitoring-fc@nic.in

To: envecl@yahoo.com

Cc: monitoring-fc@nic.in; monitoring-fc@nic.in

Date: Wednesday, July 13, 2022 at 04:05 PM GMT+5:30

A proposal seeking prior approval of Central Government under the Forest (Conservation) Act 1980, as per the details given below, has been examined by the Nodal Officer, Forest (conservation) Act, 1980, Government of Jharkhand and has been found to be complete in all respect.

1. Proposal No. : FP/JH/MIN/150657/2021

2. Proposal Name : Chitra East OCP

3. Category of the Proposal : Mining

4. Date of Submission : 07/01/2022

5. Name of the Applicant with Contact Details

Name : Mritunjay

Mobile No. : 9434079116

State : West Bengal

District : Burdwan

Pincode : 713359

6. Area Applied (ha.) : 113.94

Please provide duly signed hard copy of the above proposal along with all necessary enclosures to the office of the each concerned Divisional Forest Officer and the District Collector and upload a copy of the acknowledgement slip(s) (single pdf file) as per the format given below, obtained from each of the above authorities, on portal of this Ministry for further processing of the above proposal.

(System Administrator)

Acknowledgement Slip

This is to certify that hard copy of the proposal seeking prior approval of Central Government under the Forest (Conservation) Act

1980, as per details given below, along with all necessary enclosures has been received in the Office of the Jharkhand on 07/01/2022.

1. Proposal No. : FP/JH/MIN/150657/2021

2. Proposal Name : Chitra East OCP

3. Category of the Proposal : Mining

4. Date of Submission : 07/01/2022

5. Name of the User Agency with Contact Details

Name : Mritunjay

Mobile No. : 9434079116

State : West Bengal

District : Burdwan

Pincode : 713359

6. Area Applied (ha.) : 113.94

(System Administrator)

*** This is a system generated email, please do not reply. ***

Acknowledgement Slip

This is to certify that hard copy of the proposal seeking prior approval of Central Government under the Forest (Conservation) Act 1980, as per details given below, along with all necessary enclosures has been received in the Office of the Deputy Commissioner, Deoghar on 27/08/2022.

1. Proposal No : FP/JH/MIN/150657/2021
2. Proposal Name : Chitra East OCP
3. Category of the Proposal : Mining
4. Date of Submission : 07.01.2022
5. Name of the User Agency with Contact Details
 - a. Name : Mrityunjay
 - b. Mobile No : 9434079116
 - c. State : West Bengal
 - d. District : Burdwan
 - e. Pincode : 713359
6. Area Applied (ha.) : 113.94

Signature

डाक कोषांग
देवघर

27/8/22

कार्यालय-वन प्रमण्डल पदाधिकारी, देवघर वन प्रमण्डल, देवघर



संयुक्त वन भवन, बेलाबगान, देवघर



फोन/फैक्स नं०-6432 - 232397, मो०-9431137795, ई-मेल : dfo-deoghar@gov.in

पत्रांक देवघर, दिनांक.....

सेवा में,

महाप्रबंधक,
एस.पी. माईन्स, चितरा।

विषय : देवघर वन प्रमण्डल, देवघर अन्तर्गत ई.सी.एल. की एस.पी. माईन्स खुली खदान परियोजना हेतु कुल 113.94 हे. वनभूमि अपयोजन प्रस्ताव के संबंध में।

प्रसंग : आपका पत्रांक 348 दिनांक 08.08.2022।

महाशय,

उपर्युक्त विषय के संबंध में प्रासंगिक पत्र के द्वारा ई.सी.एल. की एस.पी. माईन्स खुली खदान परियोजना हेतु कुल 113.94 हे. का वनभूमि अपयोजन प्रस्ताव समर्पित किया गया है। प्रस्ताव में सन्निहित वनभूमि के क्षेत्रफल के पार-सत्यापन हेतु इस कार्यालय के पत्रांक 1284 दिनांक 20.09.2022 के द्वारा वन क्षेत्र पदाधिकारी, भू-संरक्षण प्रक्षेत्र, मधुपुर को निदेशित किया गया है, साथ ही स्थलीय जाँच में आवश्यक सहयोग हेतु अपने अधिनस्थ किसी पदाधिकारी/कर्मचारी की प्रतिनियुक्ति करने हेतु अनुरोध किया गया है जो स्थलीय जाँच के क्रम में वन क्षेत्र पदाधिकारी, भू-संरक्षण प्रक्षेत्र, मधुपुर को आवश्यक सहयोग प्रदान करेंगे।

प्रासंगिक पत्र के द्वारा प्राप्त वनभूमि अपयोजन प्रस्ताव का कार्यालय अभिलेख/मानचित्र आदि से मिलान किया गया है तथा प्राप्त प्रस्ताव में निम्नांकित त्रुटियाँ/कमियाँ परिलक्षित हुई है :-

1. प्रस्ताव के साथ परियोजना का विस्तृत विवरणी नोट संलग्न नहीं है, जिसमें प्रभावित होने वाले ग्रामों, लाभान्वित होने वाले व्यक्तियों, रोजगार सृजन की विवरणी यथा अस्थायी रोजगार तथा स्थायी रोजगार आदि की विवरणी संलग्न किया जाना अपेक्षित है।
2. स्वीकृत खनन योजना के साथ मानचित्र संलग्न नहीं है। स्वीकृत खनन योजना का मानचित्र समर्पित किया जाए, ताकि प्रतिवेदित हो सके कि स्वीकृत खनन योजना तथा प्रस्तावित वनभूमि अपयोजन में किसी प्रकार की कोई भिन्नता नहीं है।
3. संपूर्ण परियोजना क्षेत्र का के.एम.एल. फाईल जिसमें Land use pattern के अनुरूप यथा खनन क्षेत्र, ओ.बी. डम्प आदि को स्पष्ट रूप से दर्शाया गया हो, समर्पित किया जाए, ताकि किसी भी समय खनन हेतु प्रयोग किये गये भूमि का जाँच किया जा सके। पूर्व में भी संपूर्ण परियोजना क्षेत्र का Detailed KML File समर्पित करने हेतु निदेशित किया गया था जो अद्यतन अप्राप्त है।
4. ग्राम सभा का संकल्प/सहमति संलग्न नहीं है।
5. वृक्षों की संयुक्त गणना सूची संलग्न नहीं है।
6. परियोजना में सन्निहित जंगल झाड़ी एवं अन्य भूमि का उपायुक्त, देवघर के स्तर से निर्गत अनापत्ति प्रमाण

संलग्न नहीं है।

7. Minimum use of Forest Land Certificate संलग्न नहीं है, संलग्न किया जाए।
8. अपयोजित होने वाली वनभूमि के बदले क्षतिपूरक वनरोपण हेतु उपलब्ध कराये जाने वाली गैर-वनभूमि के संबंध में निम्नांकित अभिलेख संलग्न नहीं है :-
 - (क) मानचित्र।
 - (ख) जी.ओ. रिफरेन्स मानचित्र।
 - (ग) उपायुक्त, देवघर द्वारा निर्गत अतिक्रमण/अवभार मुक्त प्रमाण पत्र, यदि लागू हो।
 - (घ) क्षतिपूरक वनरोपण हेतु उपलब्ध कराये जाने वाली गैर-वनभूमि के आलोक में विवरणी पर्यावरण, वन और जलवायु परिवर्तन मंत्रालय द्वारा भारत के राजपत्र में प्रकाशित वन (संरक्षण) नियम, 2022 दिनांक 28.06.2022 में विस्तृत चर्चा की गयी है।
9. पूर्व में स्वीकृत वनभूमि अपयोजन प्रस्ताव (124.28 हे.) की संक्षिप्त विवरणी प्रस्ताव के साथ संलग्न किया जाए।
10. वन्यप्राणी प्रबंधन योजना की शर्त अधिरोपित किये जाने की स्थिति में प्रयोक्ता संस्थान द्वारा ससमय राशि के भुगतान तथा अनुपालन किये जाने के संबंध में वचनबद्धता पत्र समर्पित किया जाए।

अनुरोध है कि उपरोक्त बिन्दुओं के आलोक में संशोधित प्रस्ताव 10 प्रतियों में समर्पित किया जाए, आवश्यक संशोधन हेतु प्रस्ताव की 08 मूल प्रतियाँ इस पत्र के साथ संलग्न कर वापस की जाती है। ज्ञात हो कि वन (संरक्षण) नियम, 2022 के तहत नया दिशा-निर्देश प्राप्त होने पर दिशा-निर्देशों का अक्षरशः अनुपालन सुनिश्चित किया जाना प्रयोक्ता संस्थान की बाध्यता होगी।

अनु०-यथोक्त।

विश्वासभाजन


ह०/-

वन प्रमंडल पदाधिकारी
देवघर वन प्रमंडल, देवघर

ज्ञापांक 1285 दिनांक 20/9/22/

प्रतिलिपि : वन संरक्षक, प्रादेशिक अंचल, देवघर एवं क्षेत्रीय मुख्य वन संरक्षक, संथाल परगना, दुमका को सूचनार्थ एवं आवश्यक कार्रवाई हेतु प्रेषित।

का०/प्र०


वन प्रमंडल पदाधिकारी
देवघर वन प्रमंडल, देवघर



उपायुक्त-सह-जिला दण्डाधिकारी का कार्यालय, देवघर।

(जिला राजस्व शाखा)

दूरभाष संख्या :-(08580271244)

ई-मेल:- (acdeoghar2010@gmail.com)

पत्रांक 223/रा0, देवघर, दिनांक 14/02/2023

प्रेषक,

उपायुक्त-सह-जिला दण्डाधिकारी,
देवघर।

सेवा में,

महाप्रबंधक,
एस0पी0 माईन्स (ई0सी0एल0),
चितरा।

विषय : एस0पी0माईन्स, चितरा विस्तारीकरण परियोजना हेतु देवघर जिलान्तर्गत अंचल सारठ एवं पालोजोरी के विभिन्न मौजों में कुल-48.79 हे0 (120.52 एकड़) जंगल-झाड़ी (GMJJ) का प्राप्त अधियाचना के आलोक में सन्निहित भूमि का NOC निर्गत करने के निमित्त पूँजीकृत मूल्य जमा करने के संबंध में।

प्रसंग : आपका पत्रांक ECL/SPM/GM/22-23/1-6/508, दिनांक 27.09.2022, पत्रांक ECL/SPM/GM/22-23/1-24/477, दिनांक 12.01.2023 तथा पत्रांक ECL/SPM/GM/22-23/1-24/491, दिनांक 13.02.2023

महाशय,

उपर्युक्त विषयक प्रासंगिक पत्रों के संबंध में कहना है कि एस0पी0माईन्स, चितरा विस्तारीकरण परियोजना हेतु देवघर जिलान्तर्गत अंचल सारठ एवं पालोजोरी के विभिन्न मौजों में कुल-48.79 हे0 (120.52 एकड़) जंगल-झाड़ी (GMJJ) भूमि का NOC निर्गत करने के निमित्त आपके प्रासंगिक पत्रांक ECL/SPM/GM/22-23/1-24/491, दिनांक 13.02.2023 द्वारा संशोधित अधियाचना समर्पित किया गया है, जिसकी विवरणी निम्नवत् है :-

अंचल का नाम	मौजा	थाना नं0	रकबा (ए0 में)	अभ्युक्ति
पालोजोरी	खुन	593	15.41	विस्तृत विवरणी पत्र के साथ संलग्न है।
	जमुवा	602	0.92	
	ताराबाद	591	24.92	
	मुर्गाबनी	592	1.82	
	कुल :-		43.07	
सारठ	तुलसीडाबर	596	18.32	
	चितरा	598	11.32	
	दमगढ़ा	521	10.20	
	पलमा	571	34.77	
	कटहरा	570	2.84	
	कुल :-		77.45	
सकल योग :-			120.52	

आपके द्वारा उक्त भूमि का वन प्रमंडल पदाधिकारी, देवघर का सत्यापन प्रतिवेदन पत्रांक 952, दिनांक 09.07.2021 उपलब्ध कराया गया है। साथ ही, अंचल अधिकारी, सारठ के पत्रांक 97/रा0, दिनांक 03.02.2023 द्वारा सारठ अंचल में सन्निहित भूमि एवं अंचल अधिकारी, पालोजोरी के पत्रांक 50/रा0, दिनांक 20.01.2023 द्वारा अंचल पालोजोरी में सन्निहित भूमि का सत्यापन प्रतिवेदन प्राप्त है।

उपरोक्त के आलोक में सरकार के संयुक्त सचिव, राजस्व, निबंधन एवं भूमि सुधार विभाग, झारखण्ड, राँची के पत्रांक 4908/रा0, दिनांक 17.12.2019 में निहित निदेश तथा राजस्व, निबंधन एवं भूमि सुधार विभाग,

Handwritten signature

झारखण्ड, राँची के संकल्प संख्या-48/रा0, दिनांक 03.01.2017 में सरकारी भूमि के लीज बन्दोबस्ती के निमित्त निर्धारित प्रक्रिया/निर्देश एवं जिला अवर निबंधक, देवघर के आदेश सं0-01/2022, ज्ञापांक-568, दिनांक 01.08.2022 द्वारा दिनांक 01.08.2022 के प्रभाव से देवघर जिला के अन्तर्गत ग्रामीण क्षेत्र का न्यूनतम निर्धारित मूल्य के आधार पर संदर्भित भूमि का निम्न प्रकार से मूल्य की गणना की जाती है :-

अंचल का नाम	रकवा एकड़	भूमि का मूल्य प्रति एकड़ (व्यवसायिक)	सलामी(2X3)	लगान (4 का @1%)	सेस 75%	अन्य (5+6)X29	कुल (4+5+6+7)
1	2	3	4	5	6	7	8
पालोजोरी	43.07	3361400.00	144775498.00	1447754.98	1085816.24	73473565.24	220782634.45
सारठ	77.45	2801000.00	216937450.00	2169374.50	1627030.88	110095755.88	330829611.25
कुल :-	120.52	--	361712948.00	3617129.48	2712847.11	183569321.11	551612245.70

विदित हो कि राजस्व, निबंधन एवं भूमि सुधार विभाग, झारखण्ड, राँची के संकल्प संख्या-48/रा0, दिनांक 03.01.2017 के आलोक में उक्त राशि एकमुश्त जमा करने का निर्देश अंकित है।

अतः अनुरोध है कि उक्त गणना के आधार पर कुल-55,16,12,246.00/- (पचपन करोड़ सोलह लाख बारह हजार दो सौ छियालिस) रुपये मात्र बैंक खाता संख्या (उपायुक्त, देवघर के पदनाम संचालित इलाहाबाद बैंक, देवघर मुख्य शाखा-A/C-20683359122, IFSC CODE IDIB000D570) के माध्यम से जमा कर चलान की प्रति के साथ अधोहस्ताक्षरी को संसूचित करना सुनिश्चित करेंगे, ताकि NOC के निमित्त अग्रेतर आवश्यक कार्रवाई किया जा सके। भविष्य में यदि कोई उच्चस्तरीय आदेश अथवा गणना अथवा सन्निहित भूमि के रकवा में किसी प्रकार की त्रुटि के कारण उपरोक्त मूल्यांकित राशि के संदर्भित पुनर्मूल्यांकन के पश्चात् अंतर राशि पायी जाती है, तो ससमय अंतर राशि को जमा करना आवश्यक होगा तथा राशि जमा करने के समय जिला अवर निबंधक, देवघर द्वारा भूमि का निर्धारित मूल्य लागू होगा।

अनु० :- यथोक्त।

विश्वासभाजन,

[Signature]
उपायुक्त-सह-जिला दण्डाधिकारी,
देवघर।

ईस्टर्न कोलफील्ड्स लिमिटेड (कोल इंडिया लिमिटेड की एक अनुषंगी कम्पनी) महाप्रबंधक का कार्यालय, एस.पी.माइन्स क्षेत्र, पो:-चितरा, जिला - देवघर, झारखण्ड - 815351		EASTERN COALFIELDS LIMITED (A subsidiary of Coal India Limited) Office of the General Manager, S.P. Mines Area PO - Chitra, District - Deoghar, Jharkhand - 815351
---	---	---

(An ISO 9001:2015; ISO 14001:2015 and ISO 45001:2018 Certified Company)

ECL/SPM/GM/22-23/1-24/503

Date: 25.02.2023

To
 The Deputy Commissioner,
 Deoghar

SUB: Intimation regarding deposition of Rs 55,16,12,246.00 demanded against issuance of NOC for 48.79 Ha GMJJ Land

REF: Letter no 223 dated 14.02.2023 of your good office

Dear Sir,



In reference to the above-mentioned letter, the land value demanded from your end for issuance of NOC for 48.79 Ha GMJJ Land amounting to Rs 55,16,12,246.00 (copy of payment receipt enclosed) has been deposited on 24.02.2023.

The above amount has been deposited in the account of Deputy Commissioner, Deoghar bearing A/C No: 20683359122 and IFSC Code: IDIB000D570.

It is requested that the NOC for the above mentioned 48.79 Ha GMJJ Land may kindly be issued to the undersigned at the earliest.

Thanking you,

Enclo: As mentioned above


 25/02/2023
 General Manager
 SP Mines Area, ECL ,


Counterfoil

SBIN0005535

SBI CHITRA

Date : 24.02.2023

Received

From : ECL, S.P. MINES, CHITRA

By Cheque / 231256

Transfor for

RTGS

On :

Bank : INDIAN BANK

Branch : DEOGHAR

Favouring : DEPUTY COMMISSIONER ,DEOGHAR

A/c. No : 20683359122

IFCS Code IDIB000D570

Amount Rs : 551612246.00

Bank's

Charges Rs : 47.20

Total Rs

(Rupees 551612293.20)

SBI DNR 52023022433884544



ईस्टर्न कोलफील्ड्स लिमिटेड (कोल इंडिया लिमिटेड की एक अनुबंधी कम्पनी) महाप्रबंधक का कार्यालय, एस.पी.माइन्स क्षेत्र, पो:-चितरा, जिला - देवघर, झारखण्ड - 815351		EASTERN COALFIELDS LIMITED (A subsidiary of Coal India Limited) Office of the General Manager, S.P. Mines Area PO - Chitra, District - Deoghar, Jharkhand - 815351
---	---	---

(An ISO 9001:2015; ISO 14001:2015 and ISO 45001:2018 Certified Company)

ECL/SPM/GM/21-22/1-32/53

Date: 23.12.2021

To
 The Deputy Commissioner,
 Deoghar

SUB: Regarding Certificate for Settlement of Rights under Schedule Tribe & Other Traditional Forest Dwellers (Recognition of Forest Rights) Act, 2006 required for the expansion of Chita East OCP under SP Mines Area, ECL

Dear Sir,

With due respect, this is to inform you that Chitra East OCP under SP Mines Area, ECL in Deoghar District is a major coal producing open cast project. Out of the total project area of 780.80 Ha, the quantum of forest land that is to be diverted is 238.22 Ha. Out of this 238.22 Ha, already Stage-II Forestry Clearnace of 124.28 Ha of Forest Land has been obtained from MoEF&CC. Now, for the expansion of the project, diversion of the balance 113.94 Ha Forest Land is very essential. Mouza-wise details of the said 113.94 Ha Forest Land is enclosed herewith as **Annexure-I**.

For the said diversion of 113.94 Ha Forest Land under FC Act 1980, the application in Form A Part-I for forestry clearance in the Online Parivesh Portal of MoEF&CC is under process. As a pre-requisite for making this application, documentary evidence in support of Settlement of Rights under Schedule Tribe & Other Traditional Forest Dwellers (Recognition of Forest Rights) Act, 2006 is required.

In this regard, it is requested that necessary guidelines may be issued to the concerned personnel for organising and conducting a Gram Sabha at a suitable date and provide the certificate, as desired, under the said act in the prescribed format as per MoEF&CC Circular No F.No. 11-9/98-FC (pt.) dated 5th July, 2013 enclosed herewith as **Annexure-II**.

Thanking you,

23/12/21

General Manager
 SP Mines Area, ECL

Copy to:

1. Divisional Forest Officer, Deoghar – for kind information, please.

Annexure-I

Details of 113.94 Ha Forest Land to be diverted for Chitra East OCP under SP Mines Area, ECL

Sl No	Name of Block	Name of Mouza	Thana No	Area to be diverted (in acres)		
				PF	JJ	Total
1	Sarath	Tulsidabor	596	25.93	18.32	44.25
2		Damgarha	521	3.58	10.20	13.78
3		Chitra	598	0.00	11.32	11.32
4		Palma	571	0.00	35.37	35.37
5		Kathara	570	0.00	2.84	2.84
6	Palojori	Khoon	593	24.79	14.81	39.60
7		Jamua	602	97.98	8.67	106.65
8		Tarabad	591	0.00	24.92	24.92
9		Murgabani	592	0.88	1.82	2.70
Total (in acres)				153.16	128.27	281.43
Total (in Ha)				62.01	51.93	113.94

[Signature]
23/12/2021
Area Environment Officer
SP Mines Area

[Signature]
23/12/2021
Surveyor
SP Mines Area

[Signature]
23/12/21
General Manager
SP Mines Area

Comp- 16124

F. No. 11-9/98-FC (pt.)
Government of India
Ministry of Environment & Forests
(FC Division)

Paryavaran Bhawan,
CGO Complex, Lodhi Road,
New Delhi-110 003
Dated: 5th July, 2013

To,

The Principal Secretary (Forests),
All State/ Union Territory Governments

Sub: Diversion of forest land for non-forest purposes under the Forest (Conservation) Act, 1980 - ensuring compliance of the Scheduled Tribes and Other Traditional Forest Dwellers (Recognition of Forest Rights) Act, 2006.

Sir,

I am directed to refer to this Ministry's letters of even number dated 3rd August 2009 and dated 5th February 2013 on the above mentioned subject wherein this Ministry issued detailed guidelines on submission of evidences for having initiated and completed the process of settlement of rights under the Scheduled Tribes and Other Traditional Forest Dwellers (Recognition of Forest Rights) Act, 2006, and to say that certificate in accordance with the said letters in respect of (a) linear, and (b) other projects shall be submitted in the formats enclosed as Annexure-I (FORM-I) and Annexure-II (FORM-II) respectively.

Encl.: As above.


Yours faithfully,

(H.C. Chaudhary)

Assistant Inspector General of Forests

Copy To:

1. The Secretary, Ministry of Tribal Affairs, New Delhi.
2. Principal Chief Conservator of Forests, all State/UT Governments.
3. Nodal Officer, the Forest (Conservation) Act, 1980, all State/UT Governments.
4. All Regional Offices, Ministry of Environment & Forests.
5. Joint Secretary in-charge, Impact Assessment Division, MoEF.
6. All Assistant Inspector General of Forests/ Directors in Forest Conservation Division, MoEF.
7. Director R.O. (HQ), Ministry of Environment & Forests, New Delhi.
8. Sr. Director (Technical), NIC, MoEF with a request to place a copy of the letter on website of this Ministry.
9. Guard File.



(H.C. Chaudhary)

Assistant Inspector General of

FORM-II

(for projects other than linear projects)

Government of

Office of the District Collector

No.

Dated

TO WHOWSOEVER IT MAY CONCERN

In compliance of the Ministry of Environment and Forests (MoEF), Government of India's letter No. 11-9/98-FC (pt.) dated 3rd August 2009 wherein the MoEF issued guidelines on submission of evidences for having initiated and completed the process of settlement of rights under the Scheduled Tribes and Other Traditional Forest Dwellers (Recognition of Forest Rights) Act, 2006 ('FRA', for short) on the forest land proposed to be diverted for non-forest purposes, it is certified that..... hectares of forest land proposed to be diverted in favour of (name of user agency) for (purpose for diversion of forest land) in district falls within jurisdiction of village(s) intehsils.

It is further certified that:

- (a) the complete process for identification and settlement of rights under the FRA has been carried out for the entire hectares of forest land proposed for diversion. A copy of records of all consultation and meetings of the Forest Rights Committee(s), Gram Sabha(s), Sub- Division Level Committee(s) and the District Level Committee are enclosed as annexure ... to annexure
- (b) the proposal for such diversion (with full details of the project and its implications, in vernacular/ local language) have been placed before each concerned Gram Sabha of forest-dwellers, who are eligible under the FRA;
- (c) the each of concerned Gram Sabha(s), has certified that all formalities/ processes under the FRA have been carried out, and that they have given their consent to the proposed diversion and the compensation and ameliorative measures, if any, having understood the purpose and details of proposed diversion. A copy of certificate issued by the gram sabha of villages(s) is enclosed as annexure ... to annexure.....
- (d) the discussion and decisions on such proposals had taken place only when there was a quorum of minimum 50 % of the members of Gram Sabha present;
- (e) the diversion of forest land for facilities managed by the Government as required under section 3 (2) of the FRA have been completed and the Grama Sabhas have given their consent to it;
- (f) the rights of Primitive Tribal Groups and Pre-Agricultural Communities, where applicable have been specifically safeguarded as per section 3 (1) (e) of the FRA.

Encl.: As above.

Signature

(Full name and official seal of the District Collector)

 <p>CIN : - U10101WB1975GOI030295</p>  <p>भारत 2023 INDIA</p>	<p>एक महारत्न कंपनी</p>  <p>Coal India</p> <p>A MAHARATNA COMPANY</p>	<p>ईस्टर्न कोलफील्ड्स लिमिटेड</p> <p>(कोल इंडिया की अनुबंधी इकाई) महाराष्ट्र का कार्यालय</p> <p>एस पी माइन्स क्षेत्र</p> <p>पो: चित्रा, जिला: देवघर, झारखण्ड 815351</p> <p>EASTERN COALFIELDS LIMITED (A Subsidiary of Coal India Limited)</p> <p>OFFICE OF THE GENERAL MANAGER S.P. MINES AREA</p> <p>PO: CHITRA, DIST: DEOGHAR, JHARKHAND - 815351</p>
<p>(An ISO 9001:2015, ISO 14001:2015 & ISO 45001:2018 Company)</p>		

ECL/SPM/GM/23-24/1-24/226

Date: 11.12.2023

To
The Deputy Commissioner,
Deoghar

SUB: Regarding the requirement of land for Compensatory Afforestation against the 113.94 Ha Forest Land to be diverted in favour of Chitra East OCP under SP Mines Area, ECL

REF: i. Letter No ECL/SPM/GM/23-24/1-24/98 dated 07.08.2023
ii. Letter No 1426 dated 30.08.2023 of your good office
iii. Letter No ECL/SPM/GM/23-24/1-24/116 dated 04.09.2023



Dear Sir,

In reference to the above-mentioned letter (i), it was requested to your good office that 113.94 Ha of Government Land is required as land for Compensatory Afforestation against the 113.94 Ha of Forest Land to be diverted in favor of ECL. Vide referenced letter (ii), some queries were raised which have been replied to vide referenced letter (iii).

The said 113.94 Ha of Government Land for Compensatory Afforestation is urgently required for further processing of the diversion proposal of the 113.94 Ha of Forest Land. The said forest land is required for the expansion of the present mining area of Chitra East OCP.

So, it is requested that 113.94 Ha of land for compensatory afforestation may kindly be identified and communicated to the undersigned.

Thanking you,


 11/12/23
 General Manager
 SP Mines Area, ECL


ECL CIN : - U10101WB1975GOI030295 G20 भारत 2023 INETA	एक महारत्न कंपनी  A MAHARATNA COMPANY	ईस्टर्न कोलफील्ड्स लिमिटेड (कोल इंडिया की अनुषंगी इकाई) महाप्रबंधक का कार्यालय एस पी माइन्स क्षेत्र पो: चित्रा, जिला: देवघर, झारखण्ड 815351 EASTERN COALFIELDS LIMITED (A Subsidiary of Coal India Limited) OFFICE OF THE GENERAL MANAGER S.P. MINES AREA PO: CHITRA, DIST: DEOGHAR, JHARKHAND - 815351
(An ISO 9001:2015, ISO 14001:2015 & ISO 45001:2018 Company)		

ECL/SPM/GM/23-24/1-24/ १४

Date: 07.08.2023

To
The Deputy Commissioner,
Deoghar

SUB: Regarding the requirement of land for Compensatory Afforestation against the 113.94 Ha Forest Land to be diverted in favour of Chitra East OCP under SP Mines Area, ECL

Dear Sir,


This is to inform you that the application for Stage-I Forestry Clearance of 113.94 Ha Forest Land in favour of Chitra East OCP under SP Mines Area, ECL is under consideration at the Office of the Divisional Forest Officer, Deoghar.

As per the Forest (Conservation) Rules, 2022, ECL has to provide 113.94 Ha of land which is neither notified as forest under the Indian Forest Act, 1927 or any other law nor managed as forest by the Forest Department in lieu of the proposed diversion of 113.94 Ha Forest Land. The minimum size of a single block of land should be of 25 (Twenty-five) hectares.


SP Mines Area, ECL doesn't have any such land under its ownership that can be provided for Compensatory Afforestation.

So, it is requested to your good office that 113.94 Ha land may kindly be identified and provided to the undersigned, please.

Thanking you,


07/8/23

General Manager
SP Mines Area, ECL



Distribution:

1. Divisional Forest Officer, Deoghar Forest Division



उपायुक्त-सह-जिला दण्डाधिकारी का कार्यालय, देवघर।

(जिला राजस्व कार्यालय)

दूरभाष संख्या:-(08580271244)

ई-मेल:-(acdeoghar2010@gmail.com)

पत्रांक.....1426 /रा0, देवघर, दिनांक.....30/08/23

प्रेषक,

उपायुक्त-सह-जिला दण्डाधिकारी,
देवघर।

सेवा में,

महाप्रबंधक (ई0सी0एल0),
चितरा।

विषय : Regarding the requirement of land for Compensatory Afforestation against the 113.94 Ha. Forest Land to be diverted in favour of Chitra East OCP under SP Mines Area, ECL.

प्रसंग : आपका पत्रांक ECL/SPM/GM/23-24/1-24/98, दिनांक 07.08.2023

महाशय,

उपर्युक्त विषयक प्रासंगिक पत्र के 113.94 हे0 क्षतिपूरक वनरोपण के निमित्त भूमि उपलब्ध कराने का अनुरोध किया गया है, परंतु आपके पत्र में अपयोजित होने वाली वनभूमि के संबंध में कोई विवरण/तथ्य, यथा-एन.ओ.सी. प्राप्त है अथवा नहीं, एफ.आर.ए. निर्गत है अथवा नहीं, अपयोजित होने वाली वनभूमि का अधियाचना पूर्व में दिया गया था अथवा नहीं, भूमि का पूँजीकृत मूल्य जमा किया गया है अथवा नहीं आदि का न तो उल्लेख किया गया है और न ही इससे संबंधित कोई कागजात आपके पत्र के साथ संलग्न है। फलस्वरूप अग्रेतर आवश्यक कार्रवाई करने में कठिनाई हो रही है।

अतः अनुरोध है कि उक्त के संबंध में यथा आवश्यक सभी सूचनाएँ/विवरण उपलब्ध कराने की कृपा की जाय, ताकि अग्रेतर आवश्यक कार्रवाई किया जा सके।

विश्वासभाजन,
29/08/23

उपायुक्त-सह-जिला दण्डाधिकारी,
देवघर।

 <p>CIN : - U10101WB1975GOI030295</p>  <p>भारत 2023 INDIA</p>	<p>एक महारत्न कंपनी</p>  <p>Coal India</p> <p>A MAHARATNA COMPANY</p>	<p>ईस्टर्न कोलफील्ड्स लिमिटेड</p> <p>(कोल इंडिया की अनुवर्गी इकाई) महाप्रबंधक का कार्यालय</p> <p>एस पी माईन्स क्षेत्र</p> <p>पो: चित्रा, जिला: देवघर, झारखण्ड 815351</p> <p>EASTERN COALFIELDS LIMITED (A Subsidiary of Coal India Limited)</p> <p>OFFICE OF THE GENERAL MANAGER</p> <p>S.P. MINES AREA</p> <p>PO: CHITRA, DIST: DEOGHAR, JHARKHAND - 815351</p>
<p>(An ISO 9001:2015, ISO 14001:2015 & ISO 45001:2018 Company)</p>		

ECL/SPM/GM/23-24/1-24/116

Date: 04.09.2023

To
The Deputy Commissioner,
Deoghar

SUB: Regarding the requirement of land for Compensatory Afforestation against the 113.94 Ha Forest Land to be diverted in favour of Chitra East OCP under SP Mines Area, ECL

REF: Letter no 1426 dated 30.08.2023 of your good office

Dear Sir,

In reference to the above-mentioned letter, it is to inform you that 113.94 Ha of land is required for compensatory afforestation in lieu of the proposed diversion of an equivalent quantum of Forest Land.

Stage-I Forestry Clearance for 113.94 Ha Forest Land had been submitted in the PARIVESH portal of MoEF&CC, Govt of India on 07.01.2022. The online application had been accepted by PCCF-cum-HoF/ Nodal Officer, FC Act 1980, Govt of Jharkhand on 13.07.2023 (copy enclosed as Annexure-I). As per rule, the hardcopy of the application had been submitted at your good office on 27.08.2023 at your good office (copy enclosed as Annexure-II).

The proposed diversion proposal of 113.94 Ha Forest Land consists of:

- i. 62.01 Ha PF Land
- ii. 51.93 Ha GMJJ Land

DFO Deoghar vide letter no 1285 dated 20.09.2022 (copy enclosed as Annexure-III) had raised the following queries:

- i. NOC for the 51.93 Ha GMJJ Land from DC Deoghar
- ii. Land for compensatory afforestation in lieu of the proposed diversion of 113.94 Ha Forest Land

Regrading NOC for the 51.93 Ha GMJJ Land, demand note of Rs 55.16 crores had raised vide letter no 223 dated 14.02.2023 (copy enclosed as Annexure-IV) against 48.79 Ha GMJJ Land. The demanded amount has been deposited by ECL on 24.02.2023 (Copy enclosed as Annexure-V). The issuance of demand note for the

48.79 Ha GMJJ Land and the raising of demand for the balance 3.14 Ha GMJJ Land situated in Jamua Mouza under Palojori Circle is awaited.

Application for NOC under Settlement of Rights under Schedule Tribe & Other Traditional Forest Dwellers (Recognition of Forest Rights) Act 2006 had been submitted in your good office on 23.12.2021 (Copy enclosed as Annexure-VI).


Presently, it is requested that 113.94 Ha land for compensatory afforestation may kindly be identified and communicated to the undersigned.

Thanking you,



General Manager

SP Mines Area



Annexure-I**Email Alert From System Administrator of Online Submission and Monitoring of Forests Clearances Proposal(OSMFCP) portal**

From: monitoring-fc@nic.in

To: envecl@yahoo.com

Cc: monitoring-fc@nic.in; monitoring-fc@nic.in

Date: Wednesday, July 13, 2022 at 04:05 PM GMT+5:30

A proposal seeking prior approval of Central Government under the Forest (Conservation) Act 1980, as per the details given below, has been examined by the Nodal Officer, Forest (conservation) Act, 1980, Government of Jharkhand and has been found to be complete in all respect.

1. Proposal No. : FP/JH/MIN/150657/2021

2. Proposal Name : Chitra East OCP

3. Category of the Proposal : Mining

4. Date of Submission : 07/01/2022

5. Name of the Applicant with Contact Details

Name : Mritunjay

Mobile No. : 9434079116

State : West Bengal

District : Burdwan

Pincode : 713359

6. Area Applied (ha.) : 113.94

Please provide duly signed hard copy of the above proposal along with all necessary enclosures to the office of the each concerned Divisional Forest Officer and the District Collector and upload a copy of the acknowledgement slip(s) (single pdf file) as per the format given below, obtained from each of the above authorities, on portal of this Ministry for further processing of the above proposal.

(System Administrator)

Acknowledgement Slip

This is to certify that hard copy of the proposal seeking prior approval of Central Government under the Forest (Conservation) Act

1980, as per details given below, along with all necessary enclosures has been received in the Office of the Jharkhand on 07/01/2022.

1. Proposal No. : FP/JH/MIN/150657/2021

2. Proposal Name : Chitra East OCP

3. Category of the Proposal : Mining

4. Date of Submission : 07/01/2022

5. Name of the User Agency with Contact Details

Name : Mritunjay

Mobile No. : 9434079116

State : West Bengal

District : Burdwan

Pincode : 713359

6. Area Applied (ha.) : 113.94

(System Administrator)

*** This is a system generated email, please do not reply. ***

Acknowledgement Slip

This is to certify that hard copy of the proposal seeking prior approval of Central Government under the Forest (Conservation) Act 1980, as per details given below, along with all necessary enclosures has been received in the Office of the Deputy Commissioner, Deoghar on 27/08/2022.

1. Proposal No : FP/JH/MIN/150657/2021
2. Proposal Name : Chitra East OCP
3. Category of the Proposal : Mining
4. Date of Submission : 07.01.2022
5. Name of the User Agency with Contact Details
 - a. Name : Mrityunjay
 - b. Mobile No : 9434079116
 - c. State : West Bengal
 - d. District : Burdwan
 - e. Pincode : 713359
6. Area Applied (ha.) : 113.94

Signature

डाक कोषांग
देवघर

27/8/22

कार्यालय-वन प्रमण्डल पदाधिकारी, देवघर वन प्रमण्डल, देवघर



संयुक्त वन भवन, बेलाबगान, देवघर



फोन/फैक्स नं०-6432 - 232397, मो०-9431137795, ई-मेल : dfo-deoghar@gov.in

पत्रांक देवघर, दिनांक.....

सेवा में,

महाप्रबंधक,
एस.पी. माईन्स, चितरा।

विषय : देवघर वन प्रमण्डल, देवघर अन्तर्गत ई.सी.एल. की एस.पी. माईन्स खुली खदान परियोजना हेतु कुल 113.94 हे. वनभूमि अपयोजन प्रस्ताव के संबंध में।

प्रसंग : आपका पत्रांक 348 दिनांक 08.08.2022।

महाशय,

उपर्युक्त विषय के संबंध में प्रासंगिक पत्र के द्वारा ई.सी.एल. की एस.पी. माईन्स खुली खदान परियोजना हेतु कुल 113.94 हे. का वनभूमि अपयोजन प्रस्ताव समर्पित किया गया है। प्रस्ताव में सन्निहित वनभूमि के क्षेत्रफल के पार-सत्यापन हेतु इस कार्यालय के पत्रांक 1284 दिनांक 20.09.2022 के द्वारा वन क्षेत्र पदाधिकारी, भू-संरक्षण प्रक्षेत्र, मधुपुर को निदेशित किया गया है, साथ ही स्थलीय जाँच में आवश्यक सहयोग हेतु अपने अधिनस्थ किसी पदाधिकारी/कर्मचारी की प्रतिनियुक्ति करने हेतु अनुरोध किया गया है जो स्थलीय जाँच के क्रम में वन क्षेत्र पदाधिकारी, भू-संरक्षण प्रक्षेत्र, मधुपुर को आवश्यक सहयोग प्रदान करेंगे।

प्रासंगिक पत्र के द्वारा प्राप्त वनभूमि अपयोजन प्रस्ताव का कार्यालय अभिलेख/मानचित्र आदि से मिलान किया गया है तथा प्राप्त प्रस्ताव में निम्नांकित त्रुटियाँ/कमियाँ परिलक्षित हुई है :-

1. प्रस्ताव के साथ परियोजना का विस्तृत विवरणी नोट संलग्न नहीं है, जिसमें प्रभावित होने वाले ग्रामों, लाभान्वित होने वाले व्यक्तियों, रोजगार सृजन की विवरणी यथा अस्थायी रोजगार तथा स्थायी रोजगार आदि की विवरणी संलग्न किया जाना अपेक्षित है।
2. स्वीकृत खनन योजना के साथ मानचित्र संलग्न नहीं है। स्वीकृत खनन योजना का मानचित्र समर्पित किया जाए, ताकि प्रतिवेदित हो सके कि स्वीकृत खनन योजना तथा प्रस्तावित वनभूमि अपयोजन में किसी प्रकार की कोई भिन्नता नहीं है।
3. संपूर्ण परियोजना क्षेत्र का के.एम.एल. फाईल जिसमें Land use pattern के अनुरूप यथा खनन क्षेत्र, ओ.बी. डम्प आदि को स्पष्ट रूप से दर्शाया गया हो, समर्पित किया जाए, ताकि किसी भी समय खनन हेतु प्रयोग किये गये भूमि का जाँच किया जा सके। पूर्व में भी संपूर्ण परियोजना क्षेत्र का Detailed KML File समर्पित करने हेतु निदेशित किया गया था जो अद्यतन अप्राप्त है।
4. ग्राम सभा का संकल्प/सहमति संलग्न नहीं है।
5. वृक्षों की संयुक्त गणना सूची संलग्न नहीं है।
6. परियोजना में सन्निहित जंगल झाड़ी एवं अन्य भूमि का उपायुक्त, देवघर के स्तर से निर्गत अनापत्ति प्रमाण

संलग्न नहीं है।

7. Minimum use of Forest Land Certificate संलग्न नहीं है, संलग्न किया जाए।
8. अपयोजित होने वाली वनभूमि के बदले क्षतिपूरक वनरोपण हेतु उपलब्ध कराये जाने वाली गैर-वनभूमि के संबंध में निम्नांकित अभिलेख संलग्न नहीं है :-
 - (क) मानचित्र।
 - (ख) जी.ओ. रिफरेन्स मानचित्र।
 - (ग) उपायुक्त, देवघर द्वारा निर्गत अतिक्रमण/अवभार मुक्त प्रमाण पत्र, यदि लागू हो।
 - (घ) क्षतिपूरक वनरोपण हेतु उपलब्ध कराये जाने वाली गैर-वनभूमि के आलोक में विवरणी पर्यावरण, वन और जलवायु परिवर्तन मंत्रालय द्वारा भारत के राजपत्र में प्रकाशित वन (संरक्षण) नियम, 2022 दिनांक 28.06.2022 में विस्तृत चर्चा की गयी है।
9. पूर्व में स्वीकृत वनभूमि अपयोजन प्रस्ताव (124.28 हे.) की संक्षिप्त विवरणी प्रस्ताव के साथ संलग्न किया जाए।
10. वन्यप्राणी प्रबंधन योजना की शर्त अधिरोपित किये जाने की स्थिति में प्रयोक्ता संस्थान द्वारा ससमय राशि के भुगतान तथा अनुपालन किये जाने के संबंध में वचनबद्धता पत्र समर्पित किया जाए।

अनुरोध है कि उपरोक्त बिन्दुओं के आलोक में संशोधित प्रस्ताव 10 प्रतियों में समर्पित किया जाए, आवश्यक संशोधन हेतु प्रस्ताव की 08 मूल प्रतियाँ इस पत्र के साथ संलग्न कर वापस की जाती है। ज्ञात हो कि वन (संरक्षण) नियम, 2022 के तहत नया दिशा-निर्देश प्राप्त होने पर दिशा-निर्देशों का अक्षरशः अनुपालन सुनिश्चित किया जाना प्रयोक्ता संस्थान की बाध्यता होगी।

अनु०-यथोक्त।

विश्वासभाजन


ह०/-

वन प्रमंडल पदाधिकारी
देवघर वन प्रमंडल, देवघर

ज्ञापांक 1285 दिनांक 20/9/22

प्रतिलिपि : वन संरक्षक, प्रादेशिक अंचल, देवघर एवं क्षेत्रीय मुख्य वन संरक्षक, संथाल परगना, दुमका को सूचनार्थ एवं आवश्यक कार्रवाई हेतु प्रेषित।

का०/प्र०


वन प्रमंडल पदाधिकारी
देवघर वन प्रमंडल, देवघर



उपायुक्त-सह-जिला दण्डाधिकारी का कार्यालय, देवघर।

(जिला राजस्व शाखा)

दूरभाष संख्या :-(08580271244)

ई-मेल:- (acdeoghar2010@gmail.com)

पत्रांक 223/रा0, देवघर, दिनांक 14/02/2023

प्रेषक,

उपायुक्त-सह-जिला दण्डाधिकारी,
देवघर।

सेवा में,

महाप्रबंधक,
एस0पी0 माईन्स (ई0सी0एल0),
चितरा।

विषय : एस0पी0माईन्स, चितरा विस्तारीकरण परियोजना हेतु देवघर जिलान्तर्गत अंचल सारठ एवं पालोजोरी के विभिन्न मौजों में कुल-48.79 हे0 (120.52 एकड़) जंगल-झाड़ी (GMJJ) का प्राप्त अधियाचना के आलोक में सन्निहित भूमि का NOC निर्गत करने के निमित्त पूँजीकृत मूल्य जमा करने के संबंध में।

प्रसंग : आपका पत्रांक ECL/SPM/GM/22-23/1-6/508, दिनांक 27.09.2022, पत्रांक ECL/SPM/GM/22-23/1-24/477, दिनांक 12.01.2023 तथा पत्रांक ECL/SPM/GM/22-23/1-24/491, दिनांक 13.02.2023

महाशय,

उपर्युक्त विषयक प्रासंगिक पत्रों के संबंध में कहना है कि एस0पी0माईन्स, चितरा विस्तारीकरण परियोजना हेतु देवघर जिलान्तर्गत अंचल सारठ एवं पालोजोरी के विभिन्न मौजों में कुल-48.79 हे0 (120.52 एकड़) जंगल-झाड़ी (GMJJ) भूमि का NOC निर्गत करने के निमित्त आपके प्रासंगिक पत्रांक ECL/SPM/GM/22-23/1-24/491, दिनांक 13.02.2023 द्वारा संशोधित अधियाचना समर्पित किया गया है, जिसकी विवरणी निम्नवत् है :-

अंचल का नाम	मौजा	थाना नं0	रकबा (ए0 में)	अभ्युक्ति
पालोजोरी	खुन	593	15.41	विस्तृत विवरणी पत्र के साथ संलग्न है।
	जमुवा	602	0.92	
	ताराबाद	591	24.92	
	मुर्गाबनी	592	1.82	
	कुल :-		43.07	
सारठ	तुलसीडाबर	596	18.32	
	चितरा	598	11.32	
	दमगढ़ा	521	10.20	
	पलमा	571	34.77	
	कटहरा	570	2.84	
	कुल :-		77.45	
सकल योग :-			120.52	

आपके द्वारा उक्त भूमि का वन प्रमंडल पदाधिकारी, देवघर का सत्यापन प्रतिवेदन पत्रांक 952, दिनांक 09.07.2021 उपलब्ध कराया गया है। साथ ही, अंचल अधिकारी, सारठ के पत्रांक 97/रा0, दिनांक 03.02.2023 द्वारा सारठ अंचल में सन्निहित भूमि एवं अंचल अधिकारी, पालोजोरी के पत्रांक 50/रा0, दिनांक 20.01.2023 द्वारा अंचल पालोजोरी में सन्निहित भूमि का सत्यापन प्रतिवेदन प्राप्त है।

उपरोक्त के आलोक में सरकार के संयुक्त सचिव, राजस्व, निबंधन एवं भूमि सुधार विभाग, झारखण्ड, राँची के पत्रांक 4908/रा0, दिनांक 17.12.2019 में निहित निदेश तथा राजस्व, निबंधन एवं भूमि सुधार विभाग,

Handwritten signature

झारखण्ड, राँची के संकल्प संख्या-48/रा0, दिनांक 03.01.2017 में सरकारी भूमि के लीज बन्दोबस्ती के निमित्त निर्धारित प्रक्रिया/निर्देश एवं जिला अवर निबंधक, देवघर के आदेश सं0-01/2022, ज्ञापांक-568, दिनांक 01.08.2022 द्वारा दिनांक 01.08.2022 के प्रभाव से देवघर जिला के अन्तर्गत ग्रामीण क्षेत्र का न्यूनतम निर्धारित मूल्य के आधार पर संदर्भित भूमि का निम्न प्रकार से मूल्य की गणना की जाती है :-

अंचल का नाम	रकवा एकड़	भूमि का मूल्य प्रति एकड़ (व्यवसायिक)	सलामी(2X3)	लगान (4 का @1%)	सेस 75%	अन्य (5+6)X29	कुल (4+5+6+7)
1	2	3	4	5	6	7	8
पालोजोरी	43.07	3361400.00	144775498.00	1447754.98	1085816.24	73473565.24	220782634.45
सारठ	77.45	2801000.00	216937450.00	2169374.50	1627030.88	110095755.88	330829611.25
कुल :-	120.52	--	361712948.00	3617129.48	2712847.11	183569321.11	551612245.70

विदित हो कि राजस्व, निबंधन एवं भूमि सुधार विभाग, झारखण्ड, राँची के संकल्प संख्या-48/रा0, दिनांक 03.01.2017 के आलोक में उक्त राशि एकमुश्त जमा करने का निर्देश अंकित है।

अतः अनुरोध है कि उक्त गणना के आधार पर कुल-55,16,12,246.00/- (पचपन करोड़ सोलह लाख बारह हजार दो सौ छियालिस) रुपये मात्र बैंक खाता संख्या (उपायुक्त, देवघर के पदनाम संचालित इलाहाबाद बैंक, देवघर मुख्य शाखा-A/C-20683359122, IFSC CODE IDIB000D570) के माध्यम से जमा कर चलान की प्रति के साथ अधोहस्ताक्षरी को संसूचित करना सुनिश्चित करेंगे, ताकि NOC के निमित्त अग्रेतर आवश्यक कार्रवाई किया जा सके। भविष्य में यदि कोई उच्चस्तरीय आदेश अथवा गणना अथवा सन्निहित भूमि के रकवा में किसी प्रकार की त्रुटि के कारण उपरोक्त मूल्यांकित राशि के संदर्भित पुनर्मूल्यांकन के पश्चात् अंतर राशि पायी जाती है, तो ससमय अंतर राशि को जमा करना आवश्यक होगा तथा राशि जमा करने के समय जिला अवर निबंधक, देवघर द्वारा भूमि का निर्धारित मूल्य लागू होगा।

अनु० :- यथोक्त।

विश्वासभाजन,

[Signature]
उपायुक्त-सह-जिला दण्डाधिकारी,
देवघर।

ईस्टर्न कोलफील्ड्स लिमिटेड (कोल इंडिया लिमिटेड की एक अनुषंगी कम्पनी) महाप्रबंधक का कार्यालय, एस.पी.माइन्स क्षेत्र, पो:-चितरा, जिला - देवघर, झारखण्ड - 815351		EASTERN COALFIELDS LIMITED (A subsidiary of Coal India Limited) Office of the General Manager, S.P. Mines Area PO - Chitra, District - Deoghar, Jharkhand - 815351
---	---	---

(An ISO 9001:2015; ISO 14001:2015 and ISO 45001:2018 Certified Company)

ECL/SPM/GM/22-23/1-24/503

Date: 25.02.2023

To
 The Deputy Commissioner,
 Deoghar

SUB: Intimation regarding deposition of Rs 55,16,12,246.00 demanded against issuance of NOC for 48.79 Ha GMJJ Land

REF: Letter no 223 dated 14.02.2023 of your good office

Dear Sir,



In reference to the above-mentioned letter, the land value demanded from your end for issuance of NOC for 48.79 Ha GMJJ Land amounting to Rs 55,16,12,246.00 (copy of payment receipt enclosed) has been deposited on 24.02.2023.

The above amount has been deposited in the account of Deputy Commissioner, Deoghar bearing A/C No: 20683359122 and IFSC Code: IDIB000D570.

It is requested that the NOC for the above mentioned 48.79 Ha GMJJ Land may kindly be issued to the undersigned at the earliest.

Thanking you,

Enclo: As mentioned above


 25/02/2023
 General Manager
 SP Mines Area, ECL ,


Counterfoil

SBIN0005535

SBI CHITRA

Date : 24.02.2023

Received

From : ECL, S.P. MINES, CHITRA

By Cheque / 231256

Transfor for

RTGS

On :

Bank : INDIAN BANK

Branch : DEOGHAR

Favouring : DEPUTY COMMISSIONER ,DEOGHAR

A/c. No : 20683359122

IFCS Code IDIB000D570

Amount Rs : 551612246.00

Bank's

Charges Rs 47.20

Total Rs

(Rupees 551612293.20)

SBI DNR 52023022433884544



ईस्टर्न कोलफील्ड्स लिमिटेड (कोल इंडिया लिमिटेड की एक अनुबंधी कम्पनी) महाप्रबंधक का कार्यालय, एस.पी.माइन्स क्षेत्र, पो:-चितरा, जिला - देवघर, झारखण्ड - 815351		EASTERN COALFIELDS LIMITED (A subsidiary of Coal India Limited) Office of the General Manager, S.P. Mines Area PO - Chitra, District - Deoghar, Jharkhand - 815351
---	---	---

(An ISO 9001:2015; ISO 14001:2015 and ISO 45001:2018 Certified Company)

ECL/SPM/GM/21-22/1-32/53

Date: 23.12.2021

To
 The Deputy Commissioner,
 Deoghar

SUB: Regarding Certificate for Settlement of Rights under Schedule Tribe & Other Traditional Forest Dwellers (Recognition of Forest Rights) Act, 2006 required for the expansion of Chita East OCP under SP Mines Area, ECL

Dear Sir,

With due respect, this is to inform you that Chitra East OCP under SP Mines Area, ECL in Deoghar District is a major coal producing open cast project. Out of the total project area of 780.80 Ha, the quantum of forest land that is to be diverted is 238.22 Ha. Out of this 238.22 Ha, already Stage-II Forestry Clearnace of 124.28 Ha of Forest Land has been obtained from MoEF&CC. Now, for the expansion of the project, diversion of the balance 113.94 Ha Forest Land is very essential. Mouza-wise details of the said 113.94 Ha Forest Land is enclosed herewith as **Annexure-I**.

For the said diversion of 113.94 Ha Forest Land under FC Act 1980, the application in Form A Part-I for forestry clearance in the Online Parivesh Portal of MoEF&CC is under process. As a pre-requisite for making this application, documentary evidence in support of Settlement of Rights under Schedule Tribe & Other Traditional Forest Dwellers (Recognition of Forest Rights) Act, 2006 is required.

In this regard, it is requested that necessary guidelines may be issued to the concerned personnel for organising and conducting a Gram Sabha at a suitable date and provide the certificate, as desired, under the said act in the prescribed format as per MoEF&CC Circular No F.No. 11-9/98-FC (pt.) dated 5th July, 2013 enclosed herewith as **Annexure-II**.

Thanking you,

23/12/21


General Manager
 SP Mines Area, ECL


Copy to:


1. Divisional Forest Officer, Deoghar – for kind information, please.

Annexure-I

Details of 113.94 Ha Forest Land to be diverted for Chitra East OCP under SP Mines Area, ECL						
Sl No	Name of Block	Name of Mouza	Thana No	Area to be diverted (in acres)		
				PF	JJ	Total
1	Sarath	Tulsidabor	596	25.93	18.32	44.25
2		Damgarha	521	3.58	10.20	13.78
3		Chitra	598	0.00	11.32	11.32
4		Palma	571	0.00	35.37	35.37
5		Kathara	570	0.00	2.84	2.84
6	Palojori	Khoon	593	24.79	14.81	39.60
7		Jamua	602	97.98	8.67	106.65
8		Tarabad	591	0.00	24.92	24.92
9		Murgabani	592	0.88	1.82	2.70
Total (in acres)				153.16	128.27	281.43
Total (in Ha)				62.01	51.93	113.94


Area Environment Officer
SP Mines Area


Surveyor
SP Mines Area


General Manager
SP Mines Area

Comp- 16124

F. No. 11-9/98-FC (pt.)
Government of India
Ministry of Environment & Forests
(FC Division)

Paryavaran Bhawan,
CGO Complex, Lodhi Road,
New Delhi-110 003
Dated: 5th July, 2013

To,
The Principal Secretary (Forests),
All State/ Union Territory Governments

Sub: Diversion of forest land for non-forest purposes under the Forest (Conservation) Act, 1980 - ensuring compliance of the Scheduled Tribes and Other Traditional Forest Dwellers (Recognition of Forest Rights) Act, 2006.

Sir,

I am directed to refer to this Ministry's letters of even number dated 3rd August 2009 and dated 5th February 2013 on the above mentioned subject wherein this Ministry issued detailed guidelines on submission of evidences for having initiated and completed the process of settlement of rights under the Scheduled Tribes and Other Traditional Forest Dwellers (Recognition of Forest Rights) Act, 2006, and to say that certificate in accordance with the said letters in respect of (a) linear, and (b) other projects shall be submitted in the formats enclosed as Annexure-I (FORM-I) and Annexure-II (FORM-II) respectively.

Encl.: As above.

Yours faithfully,

(H.C. Chaudhary)


Assistant Inspector General of Forests

Copy To:

1. The Secretary, Ministry of Tribal Affairs, New Delhi.
2. Principal Chief Conservator of Forests, all State/UT Governments.
3. Nodal Officer, the Forest (Conservation) Act, 1980, all State/UT Governments.
4. All Regional Offices, Ministry of Environment & Forests.
5. Joint Secretary in-charge, Impact Assessment Division, MoEF.
6. All Assistant Inspector General of Forests/ Directors in Forest Conservation Division, MoEF.
7. Director R.O. (HQ), Ministry of Environment & Forests, New Delhi.
8. Sr. Director (Technical), NIC, MoEF with a request to place a copy of the letter on website of this Ministry.
9. Guard File.

(H.C. Chaudhary)

Assistant Inspector General of



APCCF (FC)
to all
CCEs/Dt
Divisions.
25(3)

FORM-II

(for projects other than linear projects)

Government of

Office of the District Collector

No.

Dated

TO WHOWSOEVER IT MAY CONCERN

In compliance of the Ministry of Environment and Forests (MoEF), Government of India's letter No. 11-9/98-FC (pt.) dated 3rd August 2009 wherein the MoEF issued guidelines on submission of evidences for having initiated and completed the process of settlement of rights under the Scheduled Tribes and Other Traditional Forest Dwellers (Recognition of Forest Rights) Act, 2006 ('FRA', for short) on the forest land proposed to be diverted for non-forest purposes, it is certified that..... hectares of forest land proposed to be diverted in favour of (name of user agency) for (purpose for diversion of forest land) in district falls within jurisdiction of village(s) intehsils.

It is further certified that:

- (a) the complete process for identification and settlement of rights under the FRA has been carried out for the entire hectares of forest land proposed for diversion. A copy of records of all consultation and meetings of the Forest Rights Committee(s), Gram Sabha(s), Sub- Division Level Committee(s) and the District Level Committee are enclosed as annexure ... to annexure
- (b) the proposal for such diversion (with full details of the project and its implications, in vernacular/ local language) have been placed before each concerned Gram Sabha of forest-dwellers, who are eligible under the FRA;
- (c) the each of concerned Gram Sabha(s), has certified that all formalities/ processes under the FRA have been carried out, and that they have given their consent to the proposed diversion and the compensation and ameliorative measures, if any, having understood the purpose and details of proposed diversion. A copy of certificate issued by the gram sabha of villages(s) is enclosed as annexure ... to annexure.....
- (d) the discussion and decisions on such proposals had taken place only when there was a quorum of minimum 50 % of the members of Gram Sabha present;
- (e) the diversion of forest land for facilities managed by the Government as required under section 3 (2) of the FRA have been completed and the Grama Sabhas have given their consent to it;
- (f) the rights of Primitive Tribal Groups and Pre-Agricultural Communities, where applicable have been specifically safeguarded as per section 3 (1) (e) of the FRA.

Encl.: As above.

Signature

(Full name and official seal of the District Collector)



उपायुक्त-सह-जिला दण्डाधिकारी का कार्यालय, देवघर।

(जिला राजस्व शाखा)

दूरभाष संख्या :-(08580271244)

ई-मेल:- (acdeoghar2010@gmail.com)

पत्रांक 223/रा0, देवघर, दिनांक 14/02/2023

प्रेषक,

उपायुक्त-सह-जिला दण्डाधिकारी,
देवघर।

सेवा में,

महाप्रबंधक,
एस0पी0 माईन्स (ई0सी0एल0),
चितरा।

विषय : एस0पी0माईन्स, चितरा विस्तारीकरण परियोजना हेतु देवघर जिलान्तर्गत अंचल सारठ एवं पालोजोरी के विभिन्न मौजों में कुल-48.79 हे0 (120.52 एकड़) जंगल-झाड़ी (GMJJ) का प्राप्त अधियाचना के आलोक में सन्निहित भूमि का NOC निर्गत करने के निमित्त पूँजीकृत मूल्य जमा करने के संबंध में।

प्रसंग : आपका पत्रांक ECL/SPM/GM/22-23/1-6/508, दिनांक 27.09.2022, पत्रांक ECL/SPM/GM/22-23/1-24/477, दिनांक 12.01.2023 तथा पत्रांक ECL/SPM/GM/22-23/1-24/491, दिनांक 13.02.2023

महाशय,

उपर्युक्त विषयक प्रासंगिक पत्रों के संबंध में कहना है कि एस0पी0माईन्स, चितरा विस्तारीकरण परियोजना हेतु देवघर जिलान्तर्गत अंचल सारठ एवं पालोजोरी के विभिन्न मौजों में कुल-48.79 हे0 (120.52 एकड़) जंगल-झाड़ी (GMJJ) भूमि का NOC निर्गत करने के निमित्त आपके प्रासंगिक पत्रांक ECL/SPM/GM/22-23/1-24/491, दिनांक 13.02.2023 द्वारा संशोधित अधियाचना समर्पित किया गया है, जिसकी विवरणी निम्नवत् है :-

अंचल का नाम	मौजा	थाना नं0	रकबा (ए0 में)	अभ्युक्ति
पालोजोरी	खुन	593	15.41	विस्तृत विवरणी पत्र के साथ संलग्न है।
	जमुवा	602	0.92	
	ताराबाद	591	24.92	
	मुर्गाबनी	592	1.82	
	कुल :-		43.07	
सारठ	तुलसीडाबर	596	18.32	
	चितरा	598	11.32	
	दमगढ़ा	521	10.20	
	पलमा	571	34.77	
	कटहरा	570	2.84	
	कुल :-		77.45	
सकल योग :-			120.52	

आपके द्वारा उक्त भूमि का वन प्रमंडल पदाधिकारी, देवघर का सत्यापन प्रतिवेदन पत्रांक 952, दिनांक 09.07.2021 उपलब्ध कराया गया है। साथ ही, अंचल अधिकारी, सारठ के पत्रांक 97/रा0, दिनांक 03.02.2023 द्वारा सारठ अंचल में सन्निहित भूमि एवं अंचल अधिकारी, पालोजोरी के पत्रांक 50/रा0, दिनांक 20.01.2023 द्वारा अंचल पालोजोरी में सन्निहित भूमि का सत्यापन प्रतिवेदन प्राप्त है।

उपरोक्त के आलोक में सरकार के संयुक्त सचिव, राजस्व, निबंधन एवं भूमि सुधार विभाग, झारखण्ड, राँची के पत्रांक 4908/रा0, दिनांक 17.12.2019 में निहित निदेश तथा राजस्व, निबंधन एवं भूमि सुधार विभाग,

Handwritten signature

झारखण्ड, राँची के संकल्प संख्या-48/रा0, दिनांक 03.01.2017 में सरकारी भूमि के लीज बन्दोबस्ती के निमित्त निर्धारित प्रक्रिया/निर्देश एवं जिला अवर निबंधक, देवघर के आदेश सं0-01/2022, ज्ञापांक-568, दिनांक 01.08.2022 द्वारा दिनांक 01.08.2022 के प्रभाव से देवघर जिला के अन्तर्गत ग्रामीण क्षेत्र का न्यूनतम निर्धारित मूल्य के आधार पर संदर्भित भूमि का निम्न प्रकार से मूल्य की गणना की जाती है :-

अंचल का नाम	रकवा एकड़	भूमि का मूल्य प्रति एकड़ (व्यवसायिक)	सलामी(2X3)	लगान (4 का @1%)	सेस 75%	अन्य (5+6)X29	कुल (4+5+6+7)
1	2	3	4	5	6	7	8
पालोजोरी	43.07	3361400.00	144775498.00	1447754.98	1085816.24	73473565.24	220782634.45
सारठ	77.45	2801000.00	216937450.00	2169374.50	1627030.88	110095755.88	330829611.25
कुल :-	120.52	--	361712948.00	3617129.48	2712847.11	183569321.11	551612245.70

विदित हो कि राजस्व, निबंधन एवं भूमि सुधार विभाग, झारखण्ड, राँची के संकल्प संख्या-48/रा0, दिनांक 03.01.2017 के आलोक में उक्त राशि एकमुश्त जमा करने का निर्देश अंकित है।

अतः अनुरोध है कि उक्त गणना के आधार पर कुल-55,16,12,246.00/- (पचपन करोड़ सोलह लाख बारह हजार दो सौ छियालिस) रुपये मात्र बैंक खाता संख्या (उपायुक्त, देवघर के पदनाम संचालित इलाहाबाद बैंक, देवघर मुख्य शाखा-A/C-20683359122, IFSC CODE IDIB000D570) के माध्यम से जमा कर चलान की प्रति के साथ अधोहस्ताक्षरी को संसूचित करना सुनिश्चित करेंगे, ताकि NOC के निमित्त अग्रेतर आवश्यक कार्रवाई किया जा सके। भविष्य में यदि कोई उच्चस्तरीय आदेश अथवा गणना अथवा सन्निहित भूमि के रकवा में किसी प्रकार की त्रुटि के कारण उपरोक्त मूल्यांकित राशि के संदर्भित पुनर्मूल्यांकन के पश्चात् अंतर राशि पायी जाती है, तो ससमय अंतर राशि को जमा करना आवश्यक होगा तथा राशि जमा करने के समय जिला अवर निबंधक, देवघर द्वारा भूमि का निर्धारित मूल्य लागू होगा।

अनु० :- यथोक्त।

विश्वासभाजन,

[Signature]
उपायुक्त-सह-जिला दण्डाधिकारी,
देवघर।

ईस्टर्न कोलफील्ड्स लिमिटेड (कोल इंडिया लिमिटेड की एक अनुषंगी कम्पनी) महाप्रबंधक का कार्यालय, एस.पी.माइन्स क्षेत्र, पो:-चितरा, जिला - देवघर, झारखण्ड - 815351		EASTERN COALFIELDS LIMITED (A subsidiary of Coal India Limited) Office of the General Manager, S.P. Mines Area PO - Chitra, District - Deoghar, Jharkhand - 815351
---	---	---

(An ISO 9001:2015; ISO 14001:2015 and ISO 45001:2018 Certified Company)

ECL/SPM/GM/22-23/1-24/503

Date: 25.02.2023

To
 The Deputy Commissioner,
 Deoghar

SUB: Intimation regarding deposition of Rs 55,16,12,246.00 demanded against issuance of NOC for 48.79 Ha GMJJ Land

REF: Letter no 223 dated 14.02.2023 of your good office

Dear Sir,



In reference to the above-mentioned letter, the land value demanded from your end for issuance of NOC for 48.79 Ha GMJJ Land amounting to Rs 55,16,12,246.00 (copy of payment receipt enclosed) has been deposited on 24.02.2023.

The above amount has been deposited in the account of Deputy Commissioner, Deoghar bearing A/C No: 20683359122 and IFSC Code: IDIB000D570.

It is requested that the NOC for the above mentioned 48.79 Ha GMJJ Land may kindly be issued to the undersigned at the earliest.

Thanking you,

Encl: As mentioned above


 25/02/2023
 General Manager
 SP Mines Area, ECL ,


SB DNR 52023022433884544

Counterfoil

SBIN0005535

SBI CHITRA

Date : 24.02.2023

Received

From : ECL, S.P. MINES, CHITRA

By Cheque / 231256

Transfor for

RTGS

On :

Bank : INDIAN BANK

Branch : DEOGHAR

Favouring : DEPUTY COMMISSIONER ,DEOGHAR

A/c. No : 20683359122

IFCS Code IDIB000D570

Amount Rs : 551612246.00

Bank's

Charges Rs : 47.20

Total Rs

(Rupees 551612293.20





अंचल कार्यालय, पालोजोरी।

ई-मेल:-copalajori2017@gmail.com

पत्रांक 50 / रा0, दिनांक 20.1.23

प्रेषक,

अंचल अधिकारी,
पालोजोरी।

सेवा में,

अपर समाहर्ता,
देवघर।

विषय : भूमि का सत्यापन कर जांच प्रतिवेदन उपलब्ध कराने के संबंध में।

प्रसंग : भवदीय पत्रांक-1898 / रा0, दिनांक-19.12.2022

महाशय,

उपर्युक्त विषयक प्रासंगिक पत्र के संबंध में विदित है कि उक्त भू-भाग से संबंधित राजस्व उपनिरीक्षक एवं प्रभारी अंचल निरीक्षक द्वारा जांच/सत्यापन प्रतिवेदन समर्पित किया गया है, जिससे मैं सहमत हूँ। अतः सुलभ प्रसंग हेतु जांच प्रतिवेदन की प्रति इस पत्र के साथ संलग्न आवश्यक कार्रवाई हेतु समर्पित किया जाता है।

अनु0-जांच/सत्यापन प्रतिवेदन की मूल प्रति।

विश्वासभाजन,

20/-

अंचल अधिकारी,
पालोजोरी।

ज्ञापांक 50 / रा0, पालोजोरी, दिनांक 20.1.23

प्रतिलिपि : महाप्रबंधक, एस0पी0 माईन्स क्षेत्र, चितरा को सूचनार्थ एवं आवश्यक कार्रवाई हेतु प्रेषित।

✓

अंचल अधिकारी,
पालोजोरी।

20.1.23

सेवा में,

अंचल अधिकारी,
पालोजोरी।

विषय : भूमि का सत्यापन कर जांच प्रतिवेदन उपलब्ध कराने के संबंध में प्रतिवेदन।

प्रसंग : अपर समाहर्ता, देवघर के पत्रांक-1898/रा0, दिनांक-19.12.2022

महाशय,

आदेशानुसार, उपर्युक्त विषयक प्रासंगिक पत्र में संलग्न अंचल पालोजोरी अन्तर्गत संदर्भित भूमि का हल्का कार्यालय में उपलब्ध खतियान एवं संधारित गैर मजरूआ पंजी के आधार पर भूमि का विवरण निम्न प्रकार है -

मौजा	थाना सं0	खाता सं0	दाग सं0	रकवा(एकड़)	किस्म
खून	593	गैरमजरूआ 40	247	2.09	जंगल
		गैरमजरूआ 40	265	0.22	जंगल
		गैरमजरूआ 40	273	3.85	जंगल
		गैरमजरूआ 40	284	17.70	जंगल साल
		गैरमजरूआ 40	287	14.06	जंगल
		गैरमजरूआ 40	356	2.78	जंगल साल
		गैरमजरूआ 40	419	0.55	जंगल
		गैरमजरूआ 40	632	0.25	जंगल
		गैरमजरूआ 40	647	0.57	जंगल
		जमाबंदी नं0 02 रैयती खाता	648	3.13	बाड़ी दीयम
जमुवा	602		836	-	-
		49	842/959	55.34	जंगल-झाड़ी
		-	720	-	-
		-	924	-	-
		-	925	-	-
		-	919	-	-
		-	888	-	-
		-	940	-	-
		-	942	-	-
		-	931	-	-
ताराबाद	591	54	01	11.00	जंगल
		54	570	0.23	जंगल
		54	576	0.10	जंगल
		54	584	0.10	जंगल
		54	1198	0.25	जंगल
		54	1202	0.02	जंगल
		54	1211	2.98	जंगल
		54	1274	1.18	जंगल
		54	1301	0.06	जंगल
		54	1352	6.01	जंगल
		54	1357	0.28	जंगल
		54	1363	1.13	जंगल
		54	1367	0.09	जंगल
		54	1368	17.19	जंगल-झाड़ी
			1	7.92	झाड़ी-जंगल

अंचल पालोजोरी अन्तर्गत कुल चार मौजा क्रमशः खून, जमुवा, ताराबाद एवं मुर्गाबनी के आवेदित दाग संख्या में से सिर्फ मौजा-जमुवा का राजस्व अभिलेख(खतियान एवं गैर मजरूआ पंजी) उपलब्ध नहीं रहने के कारण इस मौजा के दाग संख्या 836, 720, 924, 925, 919, 888, 940, 942 एवं 931 का सत्यापन किया जाना संभव नहीं हो पाया। प्रतिवेदन समर्पित।

अ.प्र.जोरी
20.01.23

विश्वासभाजन,

20.01.2023
2034/Ar
60/00 08.09

ईस्टर्न कोलफील्ड्स लिमिटेड (कोल इंडिया लिमिटेड की एक अनुबंधी कम्पनी) महाप्रबंधक का कार्यालय, एस.पी.माइन्स क्षेत्र, पो:-चितरा, जिला - देवघर, झारखण्ड - 815351		EASTERN COALFIELDS LIMITED (A subsidiary of Coal India Limited) Office of the General Manager, S.P. Mines Area PO - Chitra, District - Deoghar, Jharkhand - 815351
---	---	---

(An ISO 9001:2015; ISO 14001:2015 and ISO 45001:2018 Certified Company)

ECL/SPM/GM/21-22/1-32/53

Date: 23.12.2021

To
 The Deputy Commissioner,
 Deoghar

SUB: Regarding Certificate for Settlement of Rights under Schedule Tribe & Other Traditional Forest Dwellers (Recognition of Forest Rights) Act, 2006 required for the expansion of Chita East OCP under SP Mines Area, ECL

Dear Sir,

With due respect, this is to inform you that Chitra East OCP under SP Mines Area, ECL in Deoghar District is a major coal producing open cast project. Out of the total project area of 780.80 Ha, the quantum of forest land that is to be diverted is 238.22 Ha. Out of this 238.22 Ha, already Stage-II Forestry Clearnace of 124.28 Ha of Forest Land has been obtained from MoEF&CC. Now, for the expansion of the project, diversion of the balance 113.94 Ha Forest Land is very essential. Mouza-wise details of the said 113.94 Ha Forest Land is enclosed herewith as **Annexure-I**.

For the said diversion of 113.94 Ha Forest Land under FC Act 1980, the application in Form A Part-I for forestry clearance in the Online Parivesh Portal of MoEF&CC is under process. As a pre-requisite for making this application, documentary evidence in support of Settlement of Rights under Schedule Tribe & Other Traditional Forest Dwellers (Recognition of Forest Rights) Act, 2006 is required.

In this regard, it is requested that necessary guidelines may be issued to the concerned personnel for organising and conducting a Gram Sabha at a suitable date and provide the certificate, as desired, under the said act in the prescribed format as per MoEF&CC Circular No F.No. 11-9/98-FC (pt.) dated 5th July, 2013 enclosed herewith as **Annexure-II**.

Thanking you,

23/12/21


General Manager
 SP Mines Area, ECL


Copy to:


1. Divisional Forest Officer, Deoghar – for kind information, please.

Annexure-I

Details of 113.94 Ha Forest Land to be diverted for Chitra East OCP under SP Mines Area, ECL						
Sl No	Name of Block	Name of Mouza	Thana No	Area to be diverted (in acres)		
				PF	JJ	Total
1	Sarath	Tulsidabor	596	25.93	18.32	44.25
2		Damgarha	521	3.58	10.20	13.78
3		Chitra	598	0.00	11.32	11.32
4		Palma	571	0.00	35.37	35.37
5		Kathara	570	0.00	2.84	2.84
6	Palojori	Khoon	593	24.79	14.81	39.60
7		Jamua	602	97.98	8.67	106.65
8		Tarabad	591	0.00	24.92	24.92
9		Murgabani	592	0.88	1.82	2.70
Total (in acres)				153.16	128.27	281.43
Total (in Ha)				62.01	51.93	113.94


Area Environment Officer
SP Mines Area


Surveyor
SP Mines Area


General Manager
SP Mines Area

Comp- 16124

F. No. 11-9/98-FC (pt.)
Government of India
Ministry of Environment & Forests
(FC Division)

Paryavaran Bhawan,
CGO Complex, Lodhi Road,
New Delhi-110 003
Dated: 5th July, 2013

To,
The Principal Secretary (Forests),
All State/ Union Territory Governments

Sub: Diversion of forest land for non-forest purposes under the Forest (Conservation) Act, 1980 - ensuring compliance of the Scheduled Tribes and Other Traditional Forest Dwellers (Recognition of Forest Rights) Act, 2006.

Sir,

I am directed to refer to this Ministry's letters of even number dated 3rd August 2009 and dated 5th February 2013 on the above mentioned subject wherein this Ministry issued detailed guidelines on submission of evidences for having initiated and completed the process of settlement of rights under the Scheduled Tribes and Other Traditional Forest Dwellers (Recognition of Forest Rights) Act, 2006, and to say that certificate in accordance with the said letters in respect of (a) linear, and (b) other projects shall be submitted in the formats enclosed as Annexure-I (FORM-I) and Annexure-II (FORM-II) respectively.

Encl.: As above.

Yours faithfully,

(H.C. Chaudhary)


Assistant Inspector General of Forests

Copy To:

1. The Secretary, Ministry of Tribal Affairs, New Delhi.
2. Principal Chief Conservator of Forests, all State/UT Governments.
3. Nodal Officer, the Forest (Conservation) Act, 1980, all State/UT Governments.
4. All Regional Offices, Ministry of Environment & Forests.
5. Joint Secretary in-charge, Impact Assessment Division, MoEF.
6. All Assistant Inspector General of Forests/ Directors in Forest Conservation Division, MoEF.
7. Director R.O. (HQ), Ministry of Environment & Forests, New Delhi.
8. Sr. Director (Technical), NIC, MoEF with a request to place a copy of the letter on website of this Ministry.
9. Guard File.

(H.C. Chaudhary)

Assistant Inspector General of



APCCF (FC)
to all
CCEs/Dt
Divisions.
25(3)

FORM-II

(for projects other than linear projects)

Government of

Office of the District Collector

No.

Dated

TO WHOWSOEVER IT MAY CONCERN

In compliance of the Ministry of Environment and Forests (MoEF), Government of India's letter No. 11-9/98-FC (pt.) dated 3rd August 2009 wherein the MoEF issued guidelines on submission of evidences for having initiated and completed the process of settlement of rights under the Scheduled Tribes and Other Traditional Forest Dwellers (Recognition of Forest Rights) Act, 2006 ('FRA', for short) on the forest land proposed to be diverted for non-forest purposes, it is certified that..... hectares of forest land proposed to be diverted in favour of (name of user agency) for (purpose for diversion of forest land) in district falls within jurisdiction of village(s) intehsils.

It is further certified that:

- (a) the complete process for identification and settlement of rights under the FRA has been carried out for the entire hectares of forest land proposed for diversion. A copy of records of all consultation and meetings of the Forest Rights Committee(s), Gram Sabha(s), Sub- Division Level Committee(s) and the District Level Committee are enclosed as annexure ... to annexure
- (b) the proposal for such diversion (with full details of the project and its implications, in vernacular/ local language) have been placed before each concerned Gram Sabha of forest-dwellers, who are eligible under the FRA;
- (c) the each of concerned Gram Sabha(s), has certified that all formalities/ processes under the FRA have been carried out, and that they have given their consent to the proposed diversion and the compensation and ameliorative measures, if any, having understood the purpose and details of proposed diversion. A copy of certificate issued by the gram sabha of villages(s) is enclosed as annexure ... to annexure.....
- (d) the discussion and decisions on such proposals had taken place only when there was a quorum of minimum 50 % of the members of Gram Sabha present;
- (e) the diversion of forest land for facilities managed by the Government as required under section 3 (2) of the FRA have been completed and the Grama Sabhas have given their consent to it;
- (f) the rights of Primitive Tribal Groups and Pre-Agricultural Communities, where applicable have been specifically safeguarded as per section 3 (1) (e) of the FRA.

Encl.: As above.

Signature

(Full name and official seal of the District Collector)

 <p>CIN : - U10101WB1975GOI030295</p>  <p>भारत 2023 INDIA</p>	<p>एक महारत्न कंपनी</p>  <p>Coal India</p> <p>A MAHARATNA COMPANY</p>	<p>ईस्टर्न कोलफील्ड्स लिमिटेड</p> <p>(कोल इंडिया की अनुषंगी इकाई)</p> <p>महाप्रबंधक का कार्यालय</p> <p>एस पी माईन्स क्षेत्र</p> <p>पो: चितरा, जिला: देवघर, झारखण्ड 815351</p> <p>EASTERN COALFIELDS LIMITED</p> <p>(A Subsidiary of Coal India Limited)</p> <p>OFFICE OF THE GENERAL MANAGER</p> <p>S.P. MINES AREA</p> <p>PO: CHITRA, DIST: DEOGHAR, JHARKHAND - 815351</p>
<p>(An ISO 9001:2015, ISO 14001:2015 & ISO 45001:2018 Company)</p>		

ECL/SPM/GM/23-24/1-24/225

Date: 11.12.2023

To
The Deputy Commissioner,
Deoghar

SUB: Regarding Certificate for Settlement of Rights under Schedule Tribe & Other Traditional Forest Dwellers (Recognition of Forest Rights) Act, 2006 required for the expansion of Chita East OCP under SP Mines Area, ECL

REF: i. Letter No ECL/SPM/GM/21-22/1-32/53 dated 23.12.2021

ii. Letter No 673 dated 24.04.2023 of your good office

Dear Sir,



In reference to the above-mentioned letter (i), it was requested to your good office for organising and conducting a Gram Sabha at a suitable date and provide the certificate under Settlement of Rights under Schedule Tribe & Other Traditional Forest Dwellers (Recognition of Forest Rights) Act, 2006 in the prescribed format as per MoEF&CC Circular No F.No. 11-9/98-FC (pt.) dated 5th July, 2013.

Vide referenced letter (ii), the matter has been kindly forwarded by your good office to District Welfare Officer, Deoghar for conducting FRA for 48.79 Ha of GMJJ Land.

This is to kindly inform your good office that NOC under FRA is required for the total of 113.94 Ha Forest Land which includes 62.01 Ha Protected Forest Land and 51.93 Ha GMJJ Land.

So, it is requested that necessary guidelines may be issued to the concerned department to conduct FRA for the 113.94 Ha Forest Land, please.

Thanking you,


11/12/23
General Manager
SP Mines Area, ECL


ईस्टर्न कोलफील्ड्स लिमिटेड (कोल इंडिया लिमिटेड की एक अनुबंधी कम्पनी) महाप्रबंधक का कार्यालय, एस.पी.माइन्स क्षेत्र, पो:-चितरा, जिला - देवघर, झारखण्ड - 815351		EASTERN COALFIELDS LIMITED (A subsidiary of Coal India Limited) Office of the General Manager, S.P. Mines Area PO - Chitra, District - Deoghar, Jharkhand - 815351
---	---	---

(An ISO 9001:2015; ISO 14001:2015 and ISO 45001:2018 Certified Company)

ECL/SPM/GM/21-22/1-32/53

Date: 23.12.2021

To
 The Deputy Commissioner,
 Deoghar

SUB: Regarding Certificate for Settlement of Rights under Schedule Tribe & Other Traditional Forest Dwellers (Recognition of Forest Rights) Act, 2006 required for the expansion of Chita East OCP under SP Mines Area, ECL

Dear Sir,

With due respect, this is to inform you that Chitra East OCP under SP Mines Area, ECL in Deoghar District is a major coal producing open cast project. Out of the total project area of 780.80 Ha, the quantum of forest land that is to be diverted is 238.22 Ha. Out of this 238.22 Ha, already Stage-II Forestry Clearnace of 124.28 Ha of Forest Land has been obtained from MoEF&CC. Now, for the expansion of the project, diversion of the balance 113.94 Ha Forest Land is very essential. Mouza-wise details of the said 113.94 Ha Forest Land is enclosed herewith as **Annexure-I**.

For the said diversion of 113.94 Ha Forest Land under FC Act 1980, the application in Form A Part-I for forestry clearance in the Online Parivesh Portal of MoEF&CC is under process. As a pre-requisite for making this application, documentary evidence in support of Settlement of Rights under Schedule Tribe & Other Traditional Forest Dwellers (Recognition of Forest Rights) Act, 2006 is required.

In this regard, it is requested that necessary guidelines may be issued to the concerned personnel for organising and conducting a Gram Sabha at a suitable date and provide the certificate, as desired, under the said act in the prescribed format as per MoEF&CC Circular No F.No. 11-9/98-FC (pt.) dated 5th July, 2013 enclosed herewith as **Annexure-II**.

Thanking you,

23/12/21

General Manager
 SP Mines Area, ECL

Copy to:

1. Divisional Forest Officer, Deoghar – for kind information, please.

Annexure-I

Details of 113.94 Ha Forest Land to be diverted for Chitra East OCP under SP Mines Area, ECL

Sl No	Name of Block	Name of Mouza	Thana No	Area to be diverted (in acres)		
				PF	JJ	Total
1	Sarath	Tulsidabor	596	25.93	18.32	44.25
2		Damgarha	521	3.58	10.20	13.78
3		Chitra	598	0.00	11.32	11.32
4		Palma	571	0.00	35.37	35.37
5		Kathara	570	0.00	2.84	2.84
6	Palojori	Khoon	593	24.79	14.81	39.60
7		Jamua	602	97.98	8.67	106.65
8		Tarabad	591	0.00	24.92	24.92
9		Murgabani	592	0.88	1.82	2.70
Total (in acres)				153.16	128.27	281.43
Total (in Ha)				62.01	51.93	113.94

[Signature]
23/12/2021
Area Environment Officer
SP Mines Area

[Signature]
23/12/2021
Surveyor
SP Mines Area

[Signature]
23/12/21
General Manager
SP Mines Area

Comp- 16124

F. No. 11-9/98-FC (pt.)
Government of India
Ministry of Environment & Forests
(FC Division)

Paryavaran Bhawan,
CGO Complex, Lodhi Road,
New Delhi-110 003
Dated: 5th July, 2013

To,
The Principal Secretary (Forests),
All State/ Union Territory Governments

Sub: Diversion of forest land for non-forest purposes under the Forest (Conservation) Act, 1980 - ensuring compliance of the Scheduled Tribes and Other Traditional Forest Dwellers (Recognition of Forest Rights) Act, 2006.

Sir,

I am directed to refer to this Ministry's letters of even number dated 3rd August 2009 and dated 5th February 2013 on the above mentioned subject wherein this Ministry issued detailed guidelines on submission of evidences for having initiated and completed the process of settlement of rights under the Scheduled Tribes and Other Traditional Forest Dwellers (Recognition of Forest Rights) Act, 2006, and to say that certificate in accordance with the said letters in respect of (a) linear, and (b) other projects shall be submitted in the formats enclosed as Annexure-I (FORM-I) and Annexure-II (FORM-II) respectively.

Encl.: As above.


Yours faithfully,

(H.C. Chaudhary)

Assistant Inspector General of Forests

Copy To:

1. The Secretary, Ministry of Tribal Affairs, New Delhi.
2. Principal Chief Conservator of Forests, all State/UT Governments.
3. Nodal Officer, the Forest (Conservation) Act, 1980, all State/UT Governments.
4. All Regional Offices, Ministry of Environment & Forests.
5. Joint Secretary in-charge, Impact Assessment Division, MoEF.
6. All Assistant Inspector General of Forests/ Directors in Forest Conservation Division, MoEF.
7. Director R.O. (HQ), Ministry of Environment & Forests, New Delhi.
8. Sr. Director (Technical), NIC, MoEF with a request to place a copy of the letter on website of this Ministry.
9. Guard File.



(H.C. Chaudhary)

Assistant Inspector General of

FORM-II

(for projects other than linear projects)

Government of

Office of the District Collector

No.

Dated

TO WHOWSOEVER IT MAY CONCERN

In compliance of the Ministry of Environment and Forests (MoEF), Government of India's letter No. 11-9/98-FC (pt.) dated 3rd August 2009 wherein the MoEF issued guidelines on submission of evidences for having initiated and completed the process of settlement of rights under the Scheduled Tribes and Other Traditional Forest Dwellers (Recognition of Forest Rights) Act, 2006 ('FRA', for short) on the forest land proposed to be diverted for non-forest purposes, it is certified that..... hectares of forest land proposed to be diverted in favour of (name of user agency) for (purpose for diversion of forest land) in district falls within jurisdiction of village(s) intehsils.

It is further certified that:

- (a) the complete process for identification and settlement of rights under the FRA has been carried out for the entire hectares of forest land proposed for diversion. A copy of records of all consultation and meetings of the Forest Rights Committee(s), Gram Sabha(s), Sub- Division Level Committee(s) and the District Level Committee are enclosed as annexure ... to annexure
- (b) the proposal for such diversion (with full details of the project and its implications, in vernacular/ local language) have been placed before each concerned Gram Sabha of forest-dwellers, who are eligible under the FRA;
- (c) the each of concerned Gram Sabha(s), has certified that all formalities/ processes under the FRA have been carried out, and that they have given their consent to the proposed diversion and the compensation and ameliorative measures, if any, having understood the purpose and details of proposed diversion. A copy of certificate issued by the gram sabha of villages(s) is enclosed as annexure ... to annexure.....
- (d) the discussion and decisions on such proposals had taken place only when there was a quorum of minimum 50 % of the members of Gram Sabha present;
- (e) the diversion of forest land for facilities managed by the Government as required under section 3 (2) of the FRA have been completed and the Grama Sabhas have given their consent to it;
- (f) the rights of Primitive Tribal Groups and Pre-Agricultural Communities, where applicable have been specifically safeguarded as per section 3 (1) (e) of the FRA.

Encl.: As above.

Signature

(Full name and official seal of the District Collector)



उपायुक्त-सह-जिला दण्डाधिकारी का कार्यालय, देवघर।

(जिला राजस्व शाखा)

दूरभाष संख्या :-(08580271244)

ई-मेल:- (acdeoghar2010@gmail.com)

पत्रांक...../रा0, देवघर, दिनांक.....

प्रेषक,

उपायुक्त-सह-जिला दण्डाधिकारी,
देवघर।

सेवा में,

जिला कल्याण पदाधिकारी,
देवघर।

विषय : एस0 पी0 माईन्स, चितरा विस्तारीकरण परियोजना हेतु देवघर जिलान्तर्गत अंचल सारठ एवं पालोजोरी के विभिन्न मौजों में कुल-48.79 हे० (120.52 एकड़) जंगल-झाड़ी (GMJJ) का प्राप्त अध्याचना के आलोक में सन्निहित भूमि का FRA निर्गत करने के संबंध में।

प्रसंग : महाप्रबंधक, एस0पी0माईन्स(ई0सी0एल0), चितरा का पत्रांक ECL/SPM/GM/22-23/1-6/508, दिनांक 27.09.2022, पत्रांक ECL/SPM/GM/22-23/1-24/477, दिनांक 12.01.2023 तथा पत्रांक ECL/SPM/GM/22-23/1-24/491, दिनांक 13.02.2023

महाशय,

उपर्युक्त विषयक प्रासंगिक पत्र के संबंध में कहना है कि महाप्रबंधक, एस0पी0माईन्स(ई0सी0एल0), चितरा के पत्रांक ECL/SPM/GM/22-23/1-24/491, दिनांक 13.02.2023 द्वारा विषयगत परियोजना अंतर्गत वनभूमि की विवरणी अंकित करते हुए NOC की मांग की गई है। महाप्रबंधक द्वारा वन प्रमंडल पदाधिकारी, देवघर के पत्रांक 952, दिनांक 09.07.2021 द्वारा किये गए भूमि सत्यापन प्रतिवेदन उपलब्ध कराया गया है। अंचल अधिकारी, सारठ के पत्रांक 97/रा0, दिनांक 02.02.2023 तथा अंचल अधिकारी, पालोजोरी के पत्रांक 50/रा0, दिनांक 20.01.2023 द्वारा भूमि का सत्यापन प्रतिवेदन प्राप्त है।

उल्लेखनीय है कि ECL/SPM/GM/22-23/1-24/503, दिनांक 15.02.2023 द्वारा संदर्भित भूमि के मूल्य का 80% राशि जमा कर दिया गया है, जिसकी सम्पुष्टि जिला नजारत उप समाहर्ता, देवघर के पत्रांक 161/नजारत, दिनांक 17.04.2023 द्वारा की गई है।

अतः अनुरोध है कि उक्त के आलोक में संदर्भित भूमि का FRA निर्गत करने के निमित्त नियमानुकूल अग्रेतर आवश्यक कार्रवाई करना सुनिश्चित किया जाय।

अनु० : यथोक्त।

विश्वासभाजन,

301-

उपायुक्त-सह-जिला दण्डाधिकारी,
देवघर।

ज्ञापांक.....673...../रा0, देवघर, दिनांक 24/04/2023

प्रतिलिपि : महाप्रबंधक, एस0पी0माईन्स(ई0सी0एल0), चितरा को सूचनार्थ एवं आवश्यक कार्रवाई हेतु प्रेषित।
प्रतिलिपि : वन प्रमंडल पदाधिकारी, देवघर को सूचनार्थ एवं आवश्यक कार्रवाई हेतु प्रेषित।
प्रतिलिपि : अंचल अधिकारी, सारठ/पालोजोरी को सूचनार्थ एवं आवश्यक कार्रवाई हेतु प्रेषित।
प्रतिलिपि : अनुमंडल पदाधिकारी, मधुपुर को सूचनार्थ एवं आवश्यक कार्रवाई हेतु प्रेषित।

DR/wibouhous

उपायुक्त-सह-जिला दण्डाधिकारी,
देवघर।