

FORM - A

Form for seeking prior approval of Central Government under section 2 of the Forest(Conservation) Act,1980 for
Diversion of fresh forest area

PART - I

(To be filled up by User Agency)

A. General Details**A-1. Project Details**

- (i). Proposal No. : FP/PB/Approach/153066/2022
- (ii). Name of Project for which Forest Land is required : MOHALI GREENSVILLE INFRA LLP
- (iii). Short narrative of the proposal and Project/scheme for which the forest land is required :
Diversion of 0.0061 ha. of Forest Land for approach access and exit to project being developed by M/s
MOHALI GREENSVILLE INFRA LLP Located on NH 205A Banur - Kharar Road at Village Kailon, District SAS
Nagar (Mohali), Punjab under Forest Division SAS Nagar
- (iv). State : Punjab
- (v). Category of the Proposal : Approach Access
- (vi). Shape of forest land proposed to be diverted : Linear
- (vii). Estimated cost of the Project(Rupees in lacs) : 10000
- (viii). Area of forest land proposed for diversion(in ha.): 0.0061
- (ix). Non-forest land required for this project(in ha.): 14.6616
- (x). Total period for which the forest land is proposed to be diverted(in years): 99

A-2. Details of User Agency

- (i). Name : MOHALI GREENSVILLE INFRA LLP
- (ii). Address1 : MOHALI GREENSVILLE INFRA LLP SCO 7, BLOCK F2, SECTOR 85 , SAS NAGAR , MOHALI
,PUNJAB
- (iii). Address2 : NIL
- (iv). State : Punjab
- (v). District : SAS Nagar
- (vi). Pin : 160085

Divisional Forest Officer
S.A.S. Nagar

(vii). Landmark : NIL

(viii). Email address : pawan.malhotrachd@gmail.com

(ix). Landline Telephone No. : 0--

(x). Fax No. : 0-

(xi). Mobile No. : 9914178451

(xii). Website (if any) : NIL

(xiii). Legal status of User Agency : Private

A-3. Details of Person Making Application

(i). First Name: GAURAV

(ii). Middle Name: NIL

(iii). Last Name: GOYAL

(iv). Gender: Male

(v). Designation: Signatory Authority

(vi). Address 1: SCO 7, BLOCK F2, SECTOR 85 , SAS NAGAR , MOHALI , PUNJAB

(vii). Address 2: NIL

(viii). State: Chandigarh

(ix). District: Chandigarh

(x). Tehsil: NIL

(xi). Pin: 160035

(xii). Landmark: NIL

(xiii). Email Address: infoshkalyan@gmail.com

(xiv). Landline Telephone No.: 0-

(xv). Fax No.: NIL

(xvi). Mobile No.: 9914178451

Divisional Forest Officer
S.A.S. Nagar

(xvii). Copy of documents in support of the competence/authority of the person making this application to make application on behalf of the User Agency: 7

B. Details of land required for the Project

B-1. Details of proposal seeking prior approval of Central Government under the Act for diversion of forest land for the Project already submitted in the past

List of proposal submitted in Past							
S.no	Proposal Status.	Proposal No.	Moef File No.	Area Proposed for Diversion(Ha.)	Area Diverted(Ha.)	Date of In-Principle Approval	Date of Final Approval
NIL							

B-2. Details of forest land proposed to be diverted

B-2.1 Details of Divisions involved

Details of Divisions involved			
S.no	Division Name	Forest Land(ha.)	Non-Forest Land(ha.)
1.	SAS Nagar	0.0061	14.6616
Total		0.0061	14.6616

B-2.2 Details of Districts involved

District wise breakup			
S.no	District Name	Forest Land(ha.)	Non-Forest Land(ha.)
1.	SAS Nagar	0.0061	14.6616
Total		0.0061	14.6616

B-2.3 Village wise breakup

Villages wise breakup			
S.no	Village	Forest Land(ha.)	Non-Forest Land(ha.)
1	KAILON,KHARAR ,SAS NAGAR.	0.0061	14.6616
Total		0.0061	14.6616

B-2.4 Component wise breakup

Component wise breakup			
S.no	Component	Forest Land(ha.)	Non-Forest Land(ha.)
1	approach and exit	0.0061	14.6616
Total		0.0061	14.6616

Divisional Forest Officer
S.A.S. Nagar


C. Maps of forest land proposed to be diverted


Division 1. : SAS Nagar


(i). Area of forest land proposed to be diverted(in ha.) : 0.0061

(ii). Nature of the Project: Linear


(b). No. of Segments : One

Segment wise details		
Segments	Segment Area(in ha.)	Kml File of Segments (To view KML file on google the same may be downloaded and then open if in google earth install in your computer).
1.	0.0061	 View File

(iii). Copy of Survey of India Toposheet indicating boundary of forest land proposed to be diverted: 

(iv). Scanned copy of the Geo-referenced map of the forest land proposed to be diverted prepared by using GPS or Total Station: 

D. Justification for locating the Project in forest land and details of alternatives examined:

(i). Copy of note containing justification for locating the Project in forest land: 

(ii). Whether a copy of map indicating location of alternative examine is required to be provided:
No

(a). Reason for not providing such map: NIL

E. Employment likely to be generated

(i). Whether the Project is likely to generate employment?: Yes

(ii). Permanent/Regular Employment(Number of persons): 40

(iii). Temporary Employment(Number of person-days): 60

F. Displacement of People due to the Project, if any

(i). Whether Project involves displacement?: No

G. Details of Cost-Benefit analysis for the Project

(i). Whether the Project requires Cost-Benefit analysis?: No

H. Status of Environmental Clearance

Divisional Forest Officer
S.A.S. Nagar

(i). Whether the Project requires Clearance under the Environment (Protection) Act 1986 ? : No

I. Status of Wildlife Clearance

(i). Whether the Project or a part thereof is located in any Protected Area or their Eco sensitive zone? : No

J. Applicability of special provisions governing Scheduled Areas

(i). Whether the Project or a part thereof is located in a Scheduled Area? : No

K. Status of settlement of rights under the Forest Rights Act, 2006 on the forest land proposed to be diverted

(i). Whether the process for settlement of Rights under the Forest Rights Acts 2006 on the forest land proposed to be diverted has been completed? : No

L. Details of land identified for Compensatory Afforestation












(i). Whether non-forest or Revenue forest land is required to be provided by User Agency?: Not Applicable

(ii). Whether the area of non-forest land or Revenue forest land required to be provided by User Agency for raising Compensatory Afforestation is less than area of forest land proposed to be diverted?: Not Applicable

(iii) . Reason for not providing Non-Forest Land: Not Applicable















Additional information Details

Divisional Forest Officer
S.A.S. Nagar

Documents		
S.No	Documents	Remarks
1		SIGNATORY AUTHORITY LETTER
2		CERTIFICATE OF INCORPORATION
3		COLLECTOR RATES
4		JAMBANDI ENGLISH TRANSLATION
5		JAMBANDI PUNJABI
6		NH APPROVAL LETTER
7		NH APPROVED DRAWING
8		PROMOTERS LICENSE GMADA
9		SALE DEED
10		CLU ATTCHED.
11		ANNEX BREAK UP

17/23, 5:14 PM

View Form A Part 1

		ATTACHED
12		CERTIFICATE OF LEGAL STATUS
13		UNDERTAKING NET PRESENT VALUE
14		LETTER TO DC SCHEDULE TRIBES
15		DETAIL OF FOREST AREA UNDERTAKING
16		DETAIL NOTE ON THE PROJECT
17		UNDERTAKING TRADITIONAL TRIBES
18		FORM A AND B
19		COVERING LETTER TO DFO
20		JUSTIFICATION LOCATION OF PROJECT
21		MINIMUM USE OF FOREST AREA
22		NOC ENVIRONMENT UNDERTAKING
23		UNDERTAKING PAYMENT OF COMPENSATORY AFFORESTATION
24		UNDERTAKING FOR NON FOREST LAND
25		UNDERTAKING FOR NO OBJECTION CERTIFICATE

Print

Divisional Forest Officer
S.A.S. Nagar