

CHECK-LIST
OF
DOCUMENTS/INFORMATION REQUIRED FOR PROPOSAL
FOR DIVERSION OF FOREST LAND FOR NON FORESTRY USE
UNDER FOREST (CONSERVATION) ACT, 1980

FOR STAGE-I APPROVALS

I Documents/Information Required for All Proposals

S.No.	Name of the Document (s)	Provided or Not	If not Provided Why?	Page Number
1	Check-list of the project proposal	Yes		1-7
2	Demand letter of the project authority/ applicant, if submitted.	No		8
3	Main application form from Part-I to V as prescribed in the Rules under the FCA with all its columns duly filled up and signed by the competent authority with date, place and official seal. All the information in Part-I of Form-A including item-wise breakup of the forest area required, must be given in the form itself by expanding the columns	Yes		2/10
4	Detailed note on the project. It must include the information regarding the number of villages and number of persons to be benefited from the project including employment generation.	Yes		14/6
5	Map of the project site/forest area required clearly showing forest boundaries and adjoining areas with their land use in distinct colours in 1:50000 or any suitable scale on original Survey of India topo sheet. If the area is very small, in addition to above, an index map may be submitted showing forest boundaries and a location map on a larger scale with land use of the area required duly signed by DFO/CF concerned.	Yes		15/12
6	Layout plan of project site approved by competent authority. In case of linear diversion of forest land, linear map or a diagrammatic map of the project site should be enclosed.	No		17

7	Statement showing the details of forest area involved i.e. Survey No. /Coupe No. /Compartment No., etc., and item-wise breakup of the forest area proposed for diversion duly signed by DFO (in the prescribed format).	yes		18-10
8	Statement showing the details of non-forest area involved in the proposal (in the prescribed format).	yes		20
9	Certificate from the Collector/Deputy Commissioner that no alternative suitable non-forest land is available for the project in question.	yes		21-23
10	Justification for locating the project in forest area to be submitted by User Agency and countersigned by DFO.	yes		24
11	Certificate for minimum use of forest land to be submitted by the User Agency, giving details of area and trees involved in the alternatives examined and reasons for their rejection duly countersigned by DFO (in the prescribed format).	yes		25
12	Undertaking by the User Agency to bear the cost of compensatory afforestation duly counter signed by the DFO (in the prescribed format).	yes		26
13	Undertaking by the User Agency to pay the Net Present Value (NPV) of the forest land involved duly countersigned by DFO (in the prescribed format).	yes		27
	Undertaking by the User Agency to pay the Additional Net Present Value (NPV), if any, of the forest land involved duly countersigned by DFO (in the prescribed format) as decided at a later date as per the decision of the Supreme Court.	yes		28
14	<p>A certificate from the competent authority in the State in the prescribed (vide MoEF letter No. 11-9/98-FC (pt.) dated 5th July 2013) format that all forest rights under the Forest Rights Act, 2006 have been settled in respect of the forest area proposed for diversion, wherever applicable.</p> <p>In case, the process for settlement of rights under FRA has not been initiated, grant of stage-I approval under the FCA to the proposal will be considered only if a certificate from the competent authority concerned, clearly stating that the process for settlement of rights under the FRA has not been initiated along with evidences</p>	yes		29-42

	supporting that settlement of rights under the FRA will be initiated and completed before the final approval, is enclosed with the proposal (vide F. No. 11-179/2012-FC Dated: December 20, 2013).			
15	Species-wise and girth class-wise enumeration list and abstract of trees (<i>abstract to be given at the end of the list</i>) standing on the forest area in question neatly typed or computerized and duly signed by DFO.			
16	Site inspection report of the forest area involved in the project proposal by the DFO concerned or higher level forest officer in prescribed format (<i>in the prescribed format</i>).			
17	Details of non-forest land/degraded forest area identified for compensatory afforestation viz. Survey No./ Compartment No./Khasra No./Khatoni No., Village, Tehsil, District, etc., along with map in appropriate scale showing the boundaries of adjoining forest areas with their use in distinct colours (<i>in the prescribed format</i>).			
18	Detailed scheme for compensatory afforestation on identified non-forest area/degraded forest area, as the case may be, at prevalent wage rates duly signed by DFO and countersigned by the CF concerned. The CA scheme must include all the technical details, details of work schedule, total financial outlay and proposed monitoring mechanism (<i>in the prescribed format</i>).			
19	Certificate from the DFO, that non-forest land selected for compensatory afforestation is in a compact block and contiguous to forest area or in close proximity of forest area and suitable from the management and protection point of view.			
20	Suitability certificate from the Divisional Forest Officer that the land identified for compensatory afforestation is suitable for raising plantation (<i>in the prescribed format</i>).			
21	Certificate from the Chief Secretary regarding non-availability of non-forest land in the state for raising compensatory afforestation, wherever applicable. This certificate will be based on the certificate signed by the DFO and Deputy Commissioner/Collector of the district concerned about non-availability of such non-forest land.			
22	In case of proposal which requires entry/exit through Protected Forest strips along			

4

	roads/railway lines/canals, the following information/documents must be given :- a) No Objection Certificate (NOC) of the land owning agency i.e. NHAI/PWD, Railways or Canal/ Irrigation Department b) Change of Land Use certificate from Town and Country Planning/ any other competent authority.			
23	For the projects involving forest land for construction of buildings/right of way for buildings, the built-up area, details of DG sets to be installed, and raw materials to be used (<i>in case of industries</i>) should be clearly mentioned.			
24	Status of clearance under Environment (Protection) Act, 1986, wherever required.			
25	NOC of the State Pollution Control Board for establishment of the project, wherever required.			
26	Detailed scheme for rehabilitation of project affected persons, wherever required.			
27	Detailed Catchment Area Treatment Plan, wherever required. The CAT Plan should be prepared on the basis of actual survey of area and its classification in various categories requiring different engineering/ afforestation and other treatments in phased manner.			
28	Detailed Reclamation Plan, wherever required. It should be realistic exhaustive and complete in all respects along with relevant maps in distinct colours. It should also include the details of back fillings, afforestation and execution of such works, wherever required.			
29	Cost benefit analysis as per the guidelines issued under forest (Conservation) Act, 1980 in prescribed format, wherever required.			
30	Any other information/documents necessary for giving clarifications on the project, may be specified and attached.			

II Documents/Information Required for Proposals for Roads, Railway Lines, Canals and Transmission Lines				
31	The following information/documents must be given :- a) Length and width of Road/Railway line/ Canal/ Transmission line passing through forest and non forest area. b) In case of expansion of , already			yes

	<p>existing road/railway line/canal, linear plan clearly showing in distinct colours the already existing road (<i>from beginning to end</i>), the width of the proposed road/railway line/canal to be expanded, and the remaining width of the Protect Forest strip, if any, which would be left after expansion.</p> <p>c) In case of transmission line, the following details may also be given :-</p> <p>i) Number of towers to be erected both in forest and non forest area.</p> <p>ii) Width of the right of way for transmission line.</p>			
--	---	--	--	--

III	Documents/Information Required for Proposals for Hydro Electric Projects			
32	<p>The following information/document must be given :-</p> <p>a) Component-wise total area requirement</p> <p>b) Copy of Memorandum of Understanding</p> <p>c) Copy of Techno-Economic Clearance</p> <p>d) Copy of Implementation Agreement</p> <p>e) NOC from Irrigation and Public Health Department</p> <p>f) NOC from Fisheries Department</p> <p>g) Authorization to the applicant by the Project Authority</p>			

IV	Documents/Information Required for Proposals for Mining			
33	<p>The following information/documents must be given :-</p> <p>I New Proposals</p> <p>a) Certificate from the competent authority like District Mining Officer/Geologist, regarding non-availability of the same mineral/ore in the nearly non-forest area.</p> <p>b) Estimated reserve of each mineral/ore in the forest area and non-forest area.</p> <p>c) Total area demanded and extent of forest area involved in the proposed</p>			

	<p>mining lease shown in distinct colours on relevant maps</p> <p>d) Proposed period of mining lease.</p> <p>e) Minimum distance of the proposed site from Wildlife Sanctuary and National Park.</p> <p>f) A copy of the mining plan duly approved by IBM, Nagpur.</p> <p>g) Phased reclamation plan of the project area.</p> <p>h) Copy of lease deed/agreement entered into with the district authorities.</p> <p>i) The details of Safety Zone Area for the mining as per para 4.7 of the guidelines. The undertaking from the project authority to bear the cost of fencing of safety zone area and afforestation over one and half times of degraded forest area. The details of safety zone to be ascertained by the competent authority viz. Indian Bureau of Mines/ Deptt., of Geology and Mining of the State Government.</p> <p>II) In case of renewal of Mining Lease</p> <p>a) A brief profile of the lessee/ company should be submitted giving details of their existing mining leases in the State with their capacity of production, the present level of average annual production, location of these pits and the status of reclamation of forest land that are exhausted of minerals.</p> <p>b) Complete details of existing or proposed leases in that particular forest area with their present status should be indicated on the Survey of India Topo-sheet in appropriate scale</p> <p>c) The State Government shall forward the complete proposal to the RO/MoEF at least six months prior to the expiry of the existing lease. In case of any delay, a details report elaborating the causes of delay shall be forwarded along with the</p>			
--	---	--	--	--

7

	proposal.			
	d) A resolution of Gram Panchayat/ Local Body of the area endorsing the proposal that the project is in the interest of the people living in and around the proposed forest land.			

V	Documents/Information Required for Proposals for Retail Outlets of an Oil Companies			
34	<p><i>The following information/ documents must be given :-</i></p> <p>a) Copy of letter of intent issued by the oil Company.</p> <p>b) Site selection certificate as per Govt. of India guidelines. The DFO should certify the distance between two retail outlets on either side of the outlet in question.</p> <p>c) Layout plan showing dimensions of proposed approach road for entry and exit with clear area calculations.</p> <p>d) Map clearly indicating the directions of the road leading from....to.....</p> <p>e) The area calculations for the curves should invariably be given in the layout plan.</p> <p>f) NOC from NHAI/PWD/Urban or local body</p> <p>g) NOC from Town and Country Planning/ local body</p> <p>h) Certificate by User Agency to the effect that no High Tension line passing above the proposed site duly countersigned by DFO</p> <p>i) A Certificate by User Agency to the effect that no LP Gas godown is located near the proposed site duly countersigned by DFO</p>			

AUTHORITY LETTER

I Naresh Sharma, Engineer-in-Chief, HP.PWD, being competent authority, do hereby authorize all Executive Engineers, HPPWD Divisions to make application on behalf of the User Agency for seeking prior approval of Central Government under Section-2 of the Forest Conservation Act- 1980 for Diversion of fresh forest area.

M L
Engineer-in-Chief,
HP.PWD, Shimla-2

FORM – "A"


Form for seeking prior approval under section 2 for the proposals by the State Government and other authorities.


PART – I

(TO BE FILLED UP BY USER AGENCY)


Sl. No.		
1.	Project Details	
	(i) Short narrative of the proposal and Project/ Scheme for which the forest land is required.	The forest land is required for the diversion of forest land for the construction of Sheel Thachali Soyol Bagna road km. R.D. 0/0 to 6/685.
	(ii) Map showing the required forest land, boundary of adjoining forest on 1:50,000 scale map.	The contour map of on 1:50,000 scale showing the required forest area, boundary of adjoining forests.
	(iii) Cost of project	Estimated cost for construction of this project will be approximately Rs. 180.30 lakh.
	(iv) Justification for locating the project in forest area.	Detail attached.
	(v) Cost benefits analysis (to be enclosed).	Detail attached.
	(vi) Employment likely to be generated.	About 5465 man days will be generated directly as a result of construction activity of the road. Besides, due to increased economic activity in the area, many indirect opportunities of employment.
2.	Purpose wise breakup of total land required.	Detail attached.
3.	Details of displacement of people due to the project, if any	No displacement of people is involved.
	(i) Number of families,	Not applicable
	(ii) Number of scheduled castes/scheduled tribe families.	Not applicable
	(iii) Rehabilitation plan (to be enclosed)	Not applicable
4.	Whether clearance under Environment (Protection) Act, 1986 required?	Not required.
5.	Undertaking to bear the cost of raising and maintenance of compensatory afforestation/ additional compensatory afforestation as well as cost of protection and regeneration of Safety Zone etc. as per the scheme prepared by the State Government (undertaking to be enclosed)	Detail attached.
6.	Detail of certificates/ documents enclosed as required under the instructions.	1. Authority letter of HoD to make application on behalf of UA for seeking approval of FCA. 2. Project detail.

			<ol style="list-style-type: none"> 3. Linear chart showing forest and non forest land involved in the project. 4. Detail of evaluation of all alternative alignment. 5. Detail of forest and non forest area involved in the proposal; 6. NAC issued by the D.C. concerned. 7. Check lists and undertakings e.g. NPV/CA required for diversion. 8. FRA issued by the D.C. concerned. 9. Certificate for approval of the proposal. 10. Certificate regarding width of road. 11. Overall summary of trees involved in the project. 12. Justification for locating the project in forest area; 13. Joint certificate regarding NAC for raising C.A. 14. Muck Management Plan. 15. Reclamation Plan for dumping site. 16. Aerial distance certificate. 17. Revenue papers.
--	--	--	---


 Assistant Engineer,
 Shallu Sub Division,
 HPPWD Nerwa,


 (Er. Rakesh Thakur)
 Executive Engineer,
 Chopal Divn.HPPWD Chopal

Countersigned by :-


 (Ankit Kumar Singh, IFS)
 Deputy Conservator of Forests
 Forest Division,
 Chopal Forest Division

11
**Project Name- C/o Sheel Thachali Soyab Bagna Road RD 0/00 to
6/685 Distt. Shimla H.P.**

PART-III

(To be filled by the concerned Conservator of Forests)

Whether site, where the forest land involved is located has been inspected by concerned Conservator of Forests? If yes, the date of inspection and observations made in form of inspection note to be enclosed.

Whether the concerned Conservator of Forest agrees with the information given in Part-B and the recommendations of Deputy Conservator of Forests.

Specific recommendation of concerned Conservator of Forests for acceptance or otherwise of the proposal with detailed reasons.

Date-
Place-

Signature
Name of Official
Office Seal

12

**Project Name- C/o Sheel Thachali Soyol Bagna Road RD 0/00 to
6/685 Distt. Shimla H.P.**

PART-IV

(To be filled in by the Nodal Officer or Principal Chief Conservator of Forests or
Head of Forest Department]

Detailed opinion and specific recommendation of the State Forest Department for
acceptance of otherwise of the proposal with remarks.

(While giving opinion., the adverse comments made by concerned Conservator of
Forests or Deputy Conservator of Forests should be categorically reviewed and
critically commented upon).

Date-
Place-

Signature
Name of Official
Office Seal

13
**Project Name- C/o Sheel Thachali Soyab Bagna Road RD 0/00 to
6/685 Distt. Shimla H.P.**

PART-V

(To be filled in by the Secretary in charge of Forest Department or by any other
authorized officer of the State Government not below the rank of an Under Secretary)

Recommendation of the State Government:-

(Adverse comments made by any officer or authority in Part-B or Part-C or Part-D
above should be specifically commented upon)


**Date-
Place-**


**Signature
Name of Official
Office Seal**

PROJECT DETAIL

Name Of Project :- C/o Sheel Thachali Soyol Bagna road km. R.D. 0/0 to 6/685.

The project envisages construction of Sheel Thahali Soyol Bagna road in Tehsil Chopal District Shimla under the department of HPPWD, Government of Himachal Pradesh to provide better, easier and quicker services to the public/citizen of concerned villages. The construction of this road will facilitate a population of 668 people of Gram Panchayat Chanju Chopal (241 people of village Dhanot village code 025593 & 427 people of village Lakhawati (Neoti sheel) village code 025592) and a population of 609 people of Gram Panchayat Chandlog Nerwa (174 people of village Soyol village code 025778, 243 people of village Thachali village code 025777 & 192 people of village Kalara village code 025780) directly and about 500 people indirectly. The concerned public is facing difficulties in their daily routine in absence of the road and hence causing major hardship or inconveniences to the people of concerned villages in general. The grant of approval of the diversion of forest land, in view of non availability of non-forest land, for the purpose of construction of above mentioned road will greatly help and facilitate giving boost to the developmental works/ programmes (aimed at eradication of poverty, illiteracy and backwardness). Launched by the State Government so that areas under this Tehsil reap and enjoy the fruits of development and ultimately become more progressive and prosperous in the developmental journey of state of Himachal Pradesh and hence nation.


Assistant Engineer,
Shallu Sub Division,
HPPWD Nerwa.


(Er. Rakesh Thakur)
Executive Engineer,
Chopal Divn.HPPWD Chopal

Counter signed by :-


(Ankit Kumar Singh, IFS)
Deputy Conservator of Forests,
Chopal Forest Division

15

Topo Sheet:-
Proposed Road C/O link Road Sheel Thachali Soyol Bagna
KM 0/00 to 6/85



Index

Proposed Road



Scale 1:50000
Topo Sheet:- 53F/9

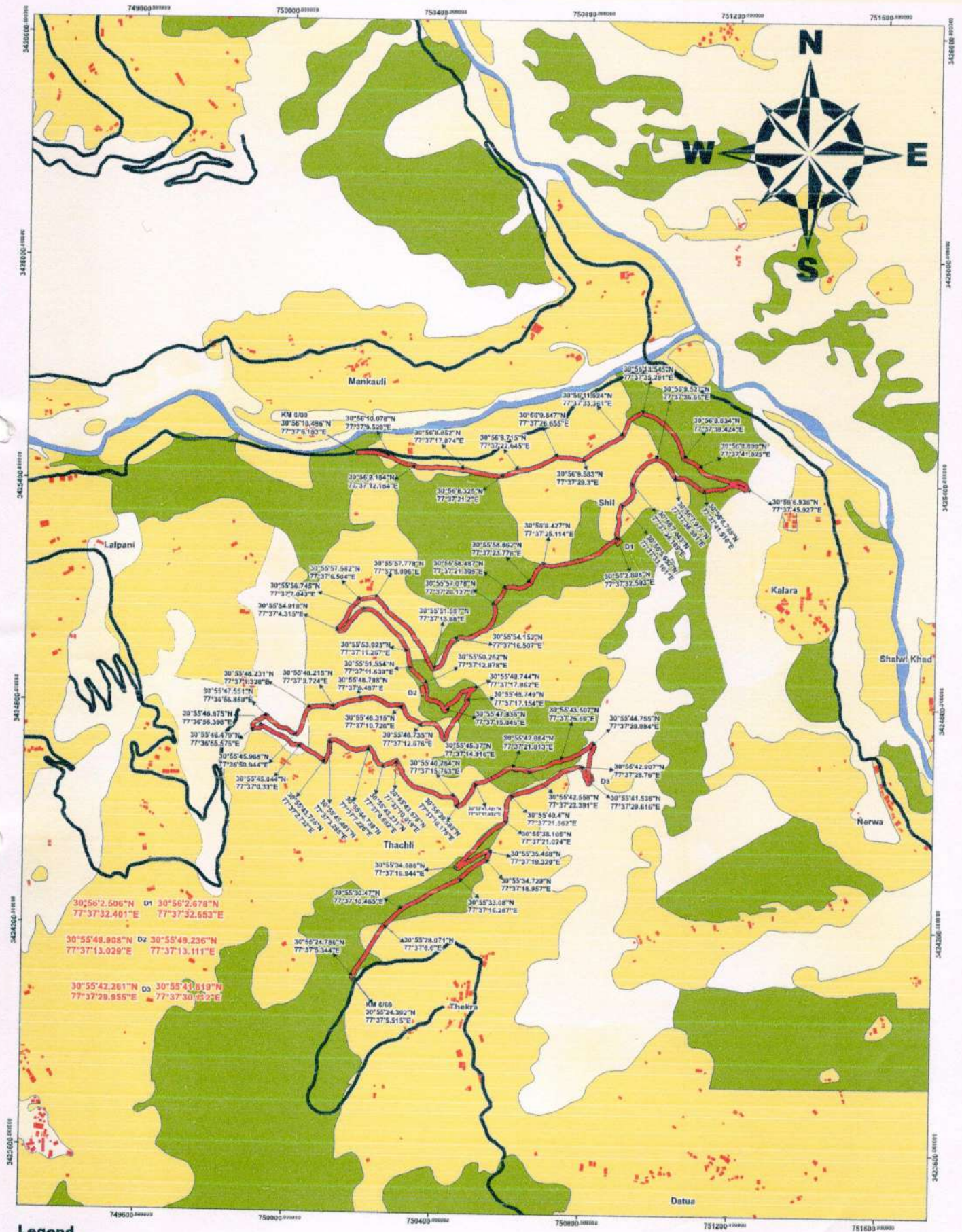
00.1 0.3 0.6 0.9 1.2
Miles

C/S
[Signature]
Deputy Conservator of Forests
Chopal Forest Division

[Signature]

[Signature]
Executive Engineer
B&R Division
HPPWD Chopal

Digital Landuse Map for Proposed Road C/O link Road Sheel Thachali To Bagna KM 0/00 to 6/69



Legend

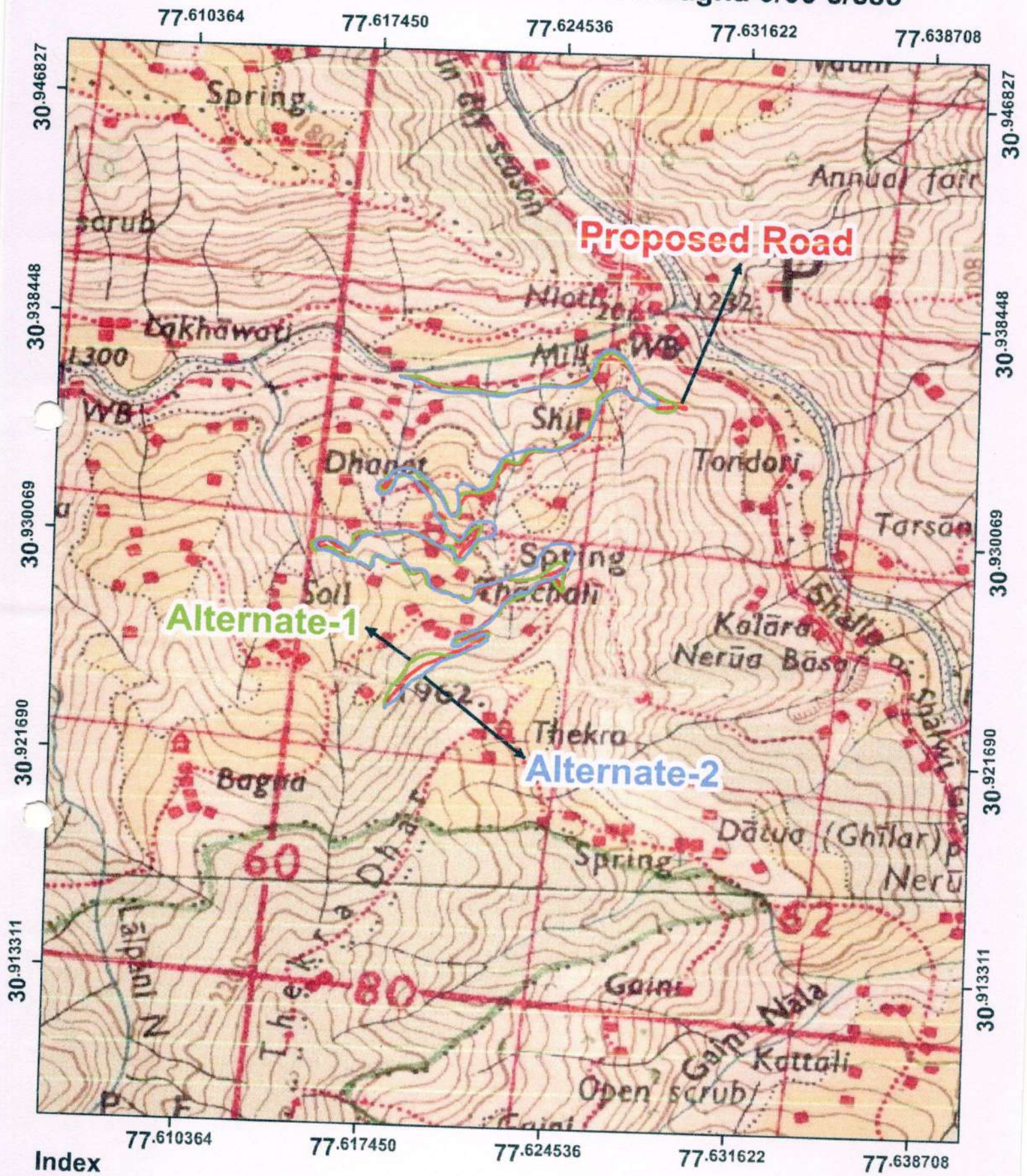
- Proposed Road
- Existing Road
- Builtup
- Dumping Site
- Private Land
- Forest Land
- Open Land
- Water Body

[Signature]
Deputy Conservator of Forests
Chopal Forest Division

[Signature]
Executive Engineer
B&R Division
HPPWD Chopal

46

Alternate Topo Sheet For Proposed Road C/o Link Road Sheel Thachali To Bagna 0/00 6/685



Index

— Proposed Road — Alternate-1 — Alternate-2

Scale= 1:50000
Topo Sheet- 53F9

[Signature]
Deputy Conservator of Forests
Chopal Forest Division



[Signature]
Executive Engineer
B&R Division
HPPWD Chopal

LINEAR CHART/BAR CHART

NAME OF WORK :

C/o Sheel Thachali Soyai Bagna road km. R.D. 0/0 to 6/685

4/385 to 4/400	4/400 to 4/415	4/415 to 4/430	4/430 to 4/548	4/548 to 4/600	4/600 to 4/630	4/630 to 4/660	4/660 to 4/672	4/672 to 4/700	4/700 to 4/790	4/790 to 4/850	4/850 to 5/195	5/195 to 5/200	5/200 to 5/205	5/205 to 5/225	5/225 to 5/515	5/515 to 5/675
3/430 to 3/445	3/445 to 3/700	3/700 to 3/705	3/705 to 3/810	3/810 to 3/870	3/870 to 3/900	3/900 to 3/912	3/912 to 3/947	3/947 to 3/980	3/980 to 4/000	4/000 to 4/060	4/060 to 4/100	4/100 to 4/105	4/105 to 4/340	4/340 to 4/360	4/360 to 4/370	4/370 to 4/385
1/780 to 1/840	1/840 to 1/880	1/880 to 2/260	2/260 to 2/280	2/280 to 2/620	2/620 to 2/630	2/630 to 2/705	2/705 to 2/750	2/750 to 2/910	2/910 to 2/940	2/940 to 2/955	2/955 to 2/975	2/975 to 3/042	3/042 to 3/065	3/065 to 3/170	3/170 to 3/270	3/270 to 3/430
0/0 to 0/090	0/090 to 0/300	0/300 to 0/330	0/330 to 0/525	0/525 to 0/645	0/645 to 0/690	0/690 to 0/765	0/765 to 0/795	0/795 to 0/935	0/935 to 1/030	1/030 to 1/090	1/090 to 1/230	1/230 to 1/415	1/415 to 1/655	1/655 to 1/700	1/700 to 1/730	1/730 to 1/780

5/675 to 5/795	5/795 to 5/820	5/820 to 5/830	5/830 to 6/210	6/210 to 6/300	6/300 to 6/685

REFERENCE :

1. Forest land shown thus
2. Private land shown thus



Assistant Engineer,
Shallu Sub Division,
HPPWD Nerwa

Executive Engineer,
Chopal Division,
HPPWD Chopal.

Deputy Conservator of Forests
Chopal Forest Division

CHECK LIST NO. 07
STATEMENT SHOWING THE DETAIL OF FOREST AREA INVOLVED FOR CONSTRUCTION OF ROAD.

Block : Chopal

Name of road :

C/o Sheel Thachali Soyol Bagna road km. R.D. 0/0 to 6/685.


Sl. No.	Chainage (km.)	Mauza or Revenue village.	Khata Khatauni No.	Whole area khasra No.	Total land area (Hect).	Owner of land.	Khasra No. of required area.	Land required for road construction. Sqm.	Hec.	Class of land as per revenue record.	Class of land as per forest record.	Remarks.
1	2	3	4	5	6	7	8	9	10	11	12	13
1	0/090 to 0/300	Dhanot	63/151	187	04-19-64	Govt.	187/1	1379	00-13-79	Charagah		
2	0/300 to 0/330	Dhanot	63/151	308	00-49-57	G.M. Nala	308/1	320	00-03-20	G.M. Nala		
3	0/330 to 0/525	Dhanot	63/151	355	03-15-01	Govt.	355/1	1182	00-11-82	Charagah		
4	0/525 to 0/645	Dhanot	63/151	356	03-44-76	Govt.	356/1	756	00-07-56	Charagah		
5	0/645 to 0/690	Dhanot	63/151	365	00-29-62	Govt.	365/1	294	00-02-94	Charagah		
6	1/030 to 1/090	Dhanot	63/151	376	02-23-34	Govt.	376/1	511	00-05-11	Charagah		
7	1/090 to 1/230	Dhanot	70/156	425	04-72-89	Govt.	425/1	1806	00-18-06	Charagah darkhtan		
8	1/230 to 1/415	Kalara	29/106	1	13-83-63	Govt.	1/1	1284	00-12-84	Charagah		
9	1/415 to 1/655	Dhanot	70/156	425	04-72-89	Govt.	425/2	1596	00-15-96	Charagah darkhtan		
10	1/655 to 1/700	Dhanot	63/151	438	00-96-10	Govt.	438/1	236	00-02-36	Charagah		
11	1/700 to 1/730	Dhanot	63/151	441	00-52-30	Govt.	441/1	180	00-01-80	Charagah		
12	1/730 to 1/780	Dhanot	63/151	438	00-96-10	Govt.	438/2	336	00-03-36	Charagah		
13	1/780 to 1/840	Dhanot	63/151	441	00-52-30	Govt.	441/2	180	00-01-80	Charagah		
14	1/880 to 2/260	Dhanot	63/151	453	06-61-17	Govt.	453/1	2388	00-23-88	Charagah		
15	2/260 to 2/280	Dhanot	63/151	356	03-44-76	Govt.	356/2	77	00-00-77	Charagah		
16	2/280 to 2/620	Dhanot	63/151	355	03-15-01	Govt.	355/2	2157	00-21-57	Charagah		
17	2/620 to 2/630	Dhanot	63/151	308	00-49-57	G.M. Nala	308/2	50	00-00-50	G.M. Nala		

18	2/630 to 2/705	Dhanot	63/151	187	04-19-64	Govt.	187/2	429	00-04-29	Charagah	
19	2/705 to 2/750	Dhanot	63/151	188	00-67-68	Govt.	188/1	520	00-05-20	Charagah	
20	2/750 to 2/910	Dhanot	70/156	189	00-05-70	Govt.	189/1	90	00-00-90	Charagah	
21	3/270 to 3/430	Dhanot	63/151	187	04-19-64	Govt.	187/3	1275	00-12-75	Charagah	
22	3/430 to 3/445	Dhanot	63/151	308	00-49-57	G.M. Nala	308/3	40	00-00-40	G.M. Nala	
23	3/445 to 3/700	Dhanot	63/151	355	03-15-01	Govt.	355/3	1363	00-13-63	Charagah	
24	3/700 to 3/705	Dhanot	63/151	308	00-49-57	G.M. Nala	308/4	30	00-00-30	G.M. Nala	
25	3/705 to 3/810	Dhanot	63/151	187	04-19-64	Govt.	187/4	800	00-08-00	Charagah	
26	4/060 to 4/100	Dhanot	63/151	244	00-23-58	Govt.	244/1	150	00-01-50	Charagah	
27	4/100 to 4/105	Dhanot	63/151	243	00-12-23	G.M. Nala	243/1	24	00-00-24	G.M. Nala	
28	4/105 to 4/340	Dhanot	63/151	238	00-81-21	Govt.	238/1	1444	00-14-44	Charagah	
29	4/340 to 4/360	Dhanot	70/156	239	00-19-19	Govt.	239/1	266	00-02-66	Charagah	
30	4/360 to 4/370	Dhanot	63/151	243	00-12-23	G.M. Nala	243/2	36	00-00-36	G.M. Nala	
31	4/385 to 4/400	Dhanot	63/151	241	00-07-15	Govt.	241/1	90	00-00-90	Charagah	
32	4/400 to 4/415	Dhanot	63/151	263	00-09-03	Govt.	263/1	70	00-00-70	Charagah	
33	4/415 to 4/430	Dhanot	63/151	264	00-07-42	Govt.	264/1	70	00-00-70	Charagah	
34	4/430 to 4/548	Dhanot	63/151	265	00-20-81	Govt.	265/1	732	00-07-32	Charagah	
35	4/548 to 4/600	Dhanot	63/151	267	0-305-07	Govt.	267/1	174	00-01-74	Charagah	
36	4/600 to 4/630	Dhanot	63/151	276	00-14-11	Govt.	276/1	212	00-02-12	Charagah	
37	5/200 to 5/205	Dhanot	63/151	308	00-49-57	G.M. Nala	308/5	30	00-00-30	G.M. Nala	
38	5/205 to 5/225	Dhanot	63/151	355	03-15-01	Govt.	355/4	130	00-01-30	Charagah	


39	5/225 to 5/515	Dhanot	63/151	355	03-15-01	Govt.	355/5	2142	00-21-42	Charagah	
40	5/515 to 5/675	Thachali	44/100	257	02-88-23	Govt.	257/1	1086	00-10-86	Charagah	
41	5/820 to 5/830	Thachali	44/100	249	00-02-42	Govt.	249/1	75	00-00-75	Charagah	
42	6/210 to 6/300	Thachali	44/100	236	01-53-60	Govt.	236/1	1840	00-18-40	Charagah	
Total area of forest & non forest land required for the construction of road (A)								27850 sqm.	02-78-50 hectare		

Dumping Places.

1	Type - D1 1/555 to 1/655	Dhanot	70/156	425	04-72-89	Govt.	425/3	5200	00-52-00	Charagah darkhtan	
2	Type - D2 2/080 to 2/180	Dhanot	63/151	453	06-61-17	Govt.	453/2	5200	00-52-00	Charagah darkhtan	
3	Type - D3 5/230 to 5/270	Dhanot	63/151	355	03-15-01	Govt.	355/6	1600	00-16-00	Charagah darkhtan	
Total area of forest land required for dumping places (B)								12000 Sqm.	01-20-00 Hectare.		
Total area of forest land i.e. (A)+(B) required for construction of road.								39850 sqm.	03-98-50 hectare.		


Assistant Engineer,
Shalla Sub Division,
HPPWD Nerwa.


(Er. Rakesh Thakur)
Executive Engineer
Chopal Division,
HPPWD Chopal.


Deputy Conservator of Forests
Chopal Forest Division

CHECK LIST NO. 08

STATEMENT SHOWING THE DETAIL OF NON FOREST AREA INVOLVED FOR CONSTRUCTION OF ROAD.

Block :


Chopal


Name of road :

C/o Sheel Thachali Soyol Bagna road km. R.D. 0/0 to 6/685.

Sl. No.	Chainage (km.)	Mauza or Revenue village.	Khata Khatauni No.	Whole area khasra No.	Total land area (Hect).	Owner of land.	Khasra No. of required area.	Land required for road construction.		Class of land as per revenue record.	Class of land as per forest record.	Remarks.
								Sqm.	Hec.			
1	2	3	4	5	6	7	8	9	10	11	12	13
1	0/0 to 0/090	Dhanot	10/26	163	00-04-62	Devinder	163/1	385	00-03-85	Bagicha		
2	0/690 to 0/765	Dhanot	18/40	366	00-60-58	Jai Vijay	366/1	330	00-03-30	Bagicha		
3	0/765 to 0/795	Dhanot	43/107	367	00-15-69	Jagdish etc.	367/1	247	00-02-47	Ghasni		
4	0/795 to 0/935	Dhanot	43/107	368	01-47-38	Jagdish etc.	368/1	840	00-08-40	Bagicha		
5	0/935 to 1/030	Dhanot	18/40	372	00-82-45	Jai Vijay	372/1	684	00-06-84	Bakhal Abal		
6	1/840 to 1/880	Dhanot	63/155	442	00-04-46	G.M. Rasta	442	446	00-04-46	G.M. Rasta		
7	2/910 to 2/940	Dhanot	30/80	190	00-22-32	Amar Singh.	190/1	328	00-03-28	Bagicha		
8	2/940 to 2/955	Dhanot	29/66	192	00-01-36	Dula Ram	192	136	00-01-36	Bakhal Abal		
9	2/955 to 2/975	Dhanot	70/161	512/194	00-02-64	G.M. Sadak	512/194/1	264	00-02-64	G.M. Sadak		
10	2/975 to 3/042	Dhanot	29/73	201	00-20-74	Het Ram	201/1	360	00-03-60	Bagicha		
11	3/042 to 3/065	Dhanot	70/161	513/194	00-02-49	G.M. Sadak	513/194	155	00-01-55	G.M. Sadak		
12	3/065 to 3/170	Dhanot	70/161	516/204	00-05-16	G.M. Sadak	516/204	516	00-05-16	G.M. Sadak		
13	3/170 to 3/270	Dhanot	41/104	203	00-23-06	Nand Ram	203/1	492	00-04-92	Banjar Kadim		
14	3/810 to 3/870	Dhanot	39/94	229	00-23-57	Bhagat Ram	229/1	436	00-04-36	Banjar Kadim		
15	3/870 to 3/900	Dhanot	63/155	227	00-02-52	G.M. Rasta	227/1	98	00-00-98	G.M. Rasta		

16	3/900 to 3/912	Dhanot	60/141	222	00-10-94	G.M. Rasta	222/1	54	00-00-54	G.M. Rasta	
17	3/912 to 3/947	Dhanot	60/140	221	00-71-47	Sant Ram	221/1	195	00-01-95	Bagicha	
18	3/947 to 3/980	Dhanot	60/141	222	00-10-94	G.M. Rasta	222/2	135	00-01-35	G.M. Rasta	
19	3/980 to 4/000	Dhanot	60/137	232	00-04-79	Roshan Lal	232/1	120	00-01-20	Bagicha	
20	4/000 to 4/060	Dhanot	38/93	231	00-08-99	Jaiya	231/1	222	00-02-22	Bagicha	
21	4/370 to 4/385	Dhanot	64/150	242	00-10-53	Ramesh	242/1	56	00-00-56	Bagicha Bakhal Abal	
22	4/630 to 4/660	Dhanot	63/148	258	00-41-24	Kewal Ram	258/1	100	00-01-00	Bagicha Bakhal Abal	
23	4/660 to 4/672	Dhanot	70/161	521/279	00-00-87	G.M. Sadak	521/279	87	00-00-87	G.M. Sadak	
24	4/672 to 4/700	Dhanot	63/149	280	00-06-16	Prem Chand	280/1	379	00-03-79	Rasta	
25	4/700 to 4/790	Dhanot	62/147	282	00-13-07	G.M. Sadak	282/1	189	00-01-89	G.M. Sadak	
26	4/790 to 4/850	Dhanot	70/161	519/256	00-02-25	G.M. Sadak	519/256	219	00-02-19	G.M. Sadak	
27	4/850 to 5/195	Dhanot	57/132	306	00-34-62	Kaliya	306/1	320	00-03-20	Ghasani	
28	5/195 to 5/200	Dhanot	56/130	307	00-03-15	Roshan Lal	307/1	30	00-00-30	Ghasani	
29	5/675 to 5/795	Thachali	44/102	258	00-18-27	G.M. Rasta	258/1	584	00-05-84	G.M. Rasta	
30	5/795 to 5/820	Thachali	44/102	250	00-23-84	G.M. Rasta	250/1	120	00-01-20	G.M. Rasta	
31	5/830 to 6/210	Thachali	44/102	237	00-14-28	G.M. Rasta	237	1428	00-14-28	G.M. Rasta	
32	6/300 to 6/685	Thachali	42/98	272	01-06-40	Nachter Singh	272/1	1261	00-12-61	Bagicha Bakhal Abal	
Total area of non forest land required for the construction of road								11216 sqm.	01-12-16 hectare		


 Assistant Engineer,
 Shally Sub Division,
 HPPWD Nerwa.


 (Er. Rakesh Thakur)
 Executive Engineer
 Chopal Division,
 HPPWD Chopal.