

**EDS Compliance of Rajbar E&D Coal Mine
Diversion of 564.90 Ha of Forest Land
Proposal No. FP/JH/MIN/48598/2020**

Ref. - MoEF&CC, GoI (Forest Conservation Division) F. No. 8-12/2025-FC, dt.05.06.2026


S.No.	EDS Point	Compliance
i.	For supply of electricity, the State Government has mentioned that proposal for establishing HT power line from Latehar to the project site is under active consideration. Details of Forest land involved for establishing HT power line from Latehar to the project site is not submitted along with the reply. Therefore, details of forest land involved, if any, for construction of transmission line needs to be submitted along with revised land use plan and revised mining plan, as applicable, approved by competent authority.	The power would be sourced from Jharkhand Bijli Vitran Nigam Limited (JBVNL), which is in the process of establishing HT power line from Latehar to the project site and there would be no requirement of forest land for the same.
ii.	State Government has mentioned in the reply that user agency has stated that they have proposed to maintain the 3.97 ha forest land as Green belt inside of Township. However, necessary correction in Part- I of the proposal has not been done. Necessary correction in Part- I on Parivesh portal needs to be done and intimated accordingly along with revised area for diversion.	<p>The 3.97 Ha area earmarked for Green Belt, is part of the area under diversion with a change in the Land Use as compared to the initial land use plan and therefore total area for diversion remains same, i.e. 564.90 Ha.</p> <p>Necessary correction has been made in Part- I on Parivesh Portal.</p> <p>Revised 'Item Wise Land Breakup' is enclosed as Annexure-1, which has also been uploaded in the Parivesh Portal.</p> <p>Revised Land Use Plan is enclosed as Annexure-2, which has also been uploaded in the Parivesh Portal.</p> <p>Revised KML file has been prepared. The KML file and Shape file are enclosed in USB Drive.</p>
iii.	Since extant proposal was adjacent to Sukri River, the State Government was requested to obtain NoC from Water Resource Department along with approved CAT plan. However, only undertaking has been submitted along with the reply. Copy of NoC from Water Resource Department along with approved CAT plan needs to be submitted.	<p>CAT Plan Catchment Area Treatment (CAT) Plan is under preparation by M/s Adhikari Foundation for Nature Conservation and will be submitted to the Competent Authority in due course.</p> <p>TVNL undertakes that approved Catchment Area Treatment (CAT) Plan shall be submitted before obtaining Stage-II Clearance.</p> <p>Copy of undertaking is enclosed as Annexure-3.</p> <p>NoC from Water Resource Dept.</p>


Rajesh Ranjan
 Elect. Suptd. Engineer
 T.V.N.L. Ranchi
 12 JUN 2026

**EDS Compliance of Rajbar E&D Coal Mine
Diversion of 564.90 Ha of Forest Land
Proposal No. FP/JH/MIN/48598/2020**

Ref. - MoEF&CC, GoI (Forest Conservation Division) F. No. 8-12/2025-FC, dt.05.06.2026


S.No.	EDS Point	Compliance
		<p>With regard to NoC from Water Resource Department, Govt. of Jharkhand, it is submitted that request were made by the TVNL and Revenue Authorities for issue of NoC for the land covered by Nalas / Streams and some other lands under the control of Water Resources Department, Govt. of Jharkhand., the details of which are as below:</p> <p>1) TVNL vide letter no.221/26-27, dt.25.05.2026, submitted all desired documents and requested for issuance of NoC for diversion of Potanga Nala.</p> <p>Copy of the letter dt.25.05.2026 is enclosed as Annexure-4.</p> <p>2) Deputy Commissioner, Latehar vide letter no.326, dt.26.02.2026 requested Secretary Water Resource Dept, GoJ for issuance of NoC for lease transfer of 13.98 Acres of land belongs to Irrigation Dept. in favour of TVNL.</p> <p>Copy of the letter dt.26.02.2026 is enclosed as Annexure-5.</p> <p>3) Deputy Commissioner, Latehar vide letter no.340, dt.02.03.2026 requested Secretary Water Resource Dept., GoJ for issuance of NoC for lease transfer of GM Lands for types such as Nadi, Nala, Dand, Bandh, Jod & Pokhar etc. for an area covering 97.81 Acres.</p> <p>Copy of the letter dt.02.03.2026 is enclosed as Annexure-6.</p> <p>The above correspondences are under active consideration of the Water Resource Department, Govt. of Jharkhand for issue of NoC.</p>


Rajesh Ranjan
Elect. Suptd. Engineer
T.V.N.L. Ranchi
12 JUN 2026

**EDS Compliance of Rajbar E&D Coal Mine
Diversion of 564.90 Ha of Forest Land
Proposal No. FP/JH/MIN/48598/2020**

Ref. - MoEF&CC, GoI (Forest Conservation Division) F. No. 8-12/2025-FC, dt.05.06.2026

S.No.	EDS Point	Compliance
		<p>Meanwhile, the TVNL undertakes that NoC from Water Resource Dept., Govt. of Jharkhand shall be submitted before Stage-II Clearance.</p> <p>Copy of undertaking is enclosed as Annexure-7.</p>
iv.	<p>The State Govt. in their recommendation has mentioned that the Soil & Moisture Conservation (SMC) Plan is necessary to mitigate the effect and protect the soil. Soil & Moisture Conservation (SMC) Plan is not submitted along with the reply, only undertaking submitted by user agency has been submitted along with the reply. Approved copy of Soil & Moisture Conservation (SMC) Plan needs to be submitted.</p>	<p>Comprehensive Soil & Moisture Conservation (SMC) Plan is under preparation by M/s Adhikari Foundation for Nature Conservation.</p> <p>TVNL undertakes that approved Comprehensive Soil & Moisture Conservation (SMC) Plan shall be submitted before obtaining Stage-II Clearance.</p> <p>Copy of undertaking is enclosed as Annexure-8.</p>


Rajesh Ranjan
Elect. Suptd. Engineer
T.V.N.L. Ranchi
12 JUN 2026



तेनुघाट विद्युत निगम लिमिटेड
(झारखण्ड सरकार का उपक्रम)
TENUGHAT VIDYUT NIGAM LTD.
(A Govt. of Jharkhand Undertaking)
CIN U40101JH1987SGC013153

मुख्यालय:

जुप्पी भवन परिसर, ए.बी.डी. एरिया,
स्मार्ट सिटी, धुर्वा, राँची-834004,
झारखण्ड | फोन: 095728 25552

Head Quarter:

JUPMI Building Premises in ABD Area,
Smart City, Dhurwa, Ranchi-834004,
Jharkhand | Tel.: 095728 25552

Annexure 1

पत्रांक/Ref. : 326/26-27

दिनांक/Date : 12/06/26

Name of Project: Diversion of Forest Land for the Development of Rajbar E&D Coal mines – 564.90 Ha. in the State of Jharkhand by TVNL.

Proposal No. FP/JH/MIN/48598/2020.

Date of Proposal: 10.09.2020.

ITEM WISE LAND BREAKUP

The Item wise land breakup for diversion of forest land for development of Rajbar E&D Coal mines is given as below:

S.No.	Uses	Forest (Ha)	Non-Forest (Ha)	Total Area (Ha)
1	Excavation Area	520.36	741.64	1262.00
2	Road	4.88	6.12	11.00
3	Garland Drain	2.21	2.09	4.30
4	Embankment	5.98	3.52	9.50
5	E.T.P., Magazine & Sedimentation Tank	2.8	0	2.80
6	CHP with Coal Storage area	12.7	0	12.70
7	Safety Zone	6.84	6.43	13.27
8	Green Belting Area	8.13	11.47	19.60
9	Electrical Substation	0	2	2.00
10	Work Shop	0	2.9	2.90
11	Store	0	1.9	1.90
12	Office	0	1.9	1.90
13	Township	0	6.13	6.13
14	Undisturbed	1	0	1.00
Total Area - In Hectare		564.90	786.10	1351.00

Place : Ranchi

Date : ___/___/2026

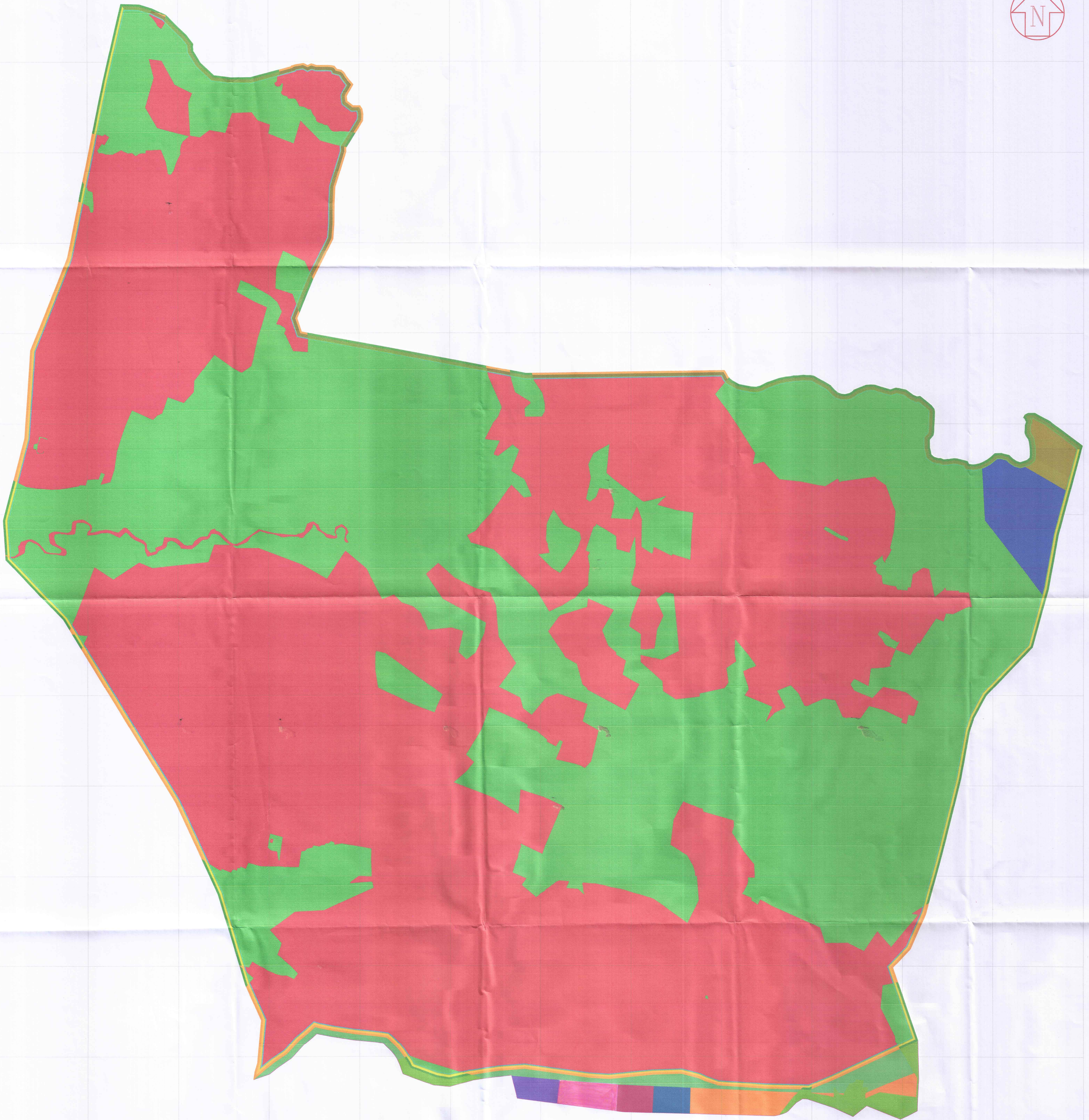

12 JUN 2026

(Rajesh Ranjan)
Rajesh Ranjan
Elect. Supt. Engineer
T.V.N.L. Ranchi

Counter signed by :-

Divisional Forests Officer
Latehar Forest Division

Plant : Tenughat Thermal Power Station, Lalpania, Dist. : Bokaro - 829149 (Jharkhand)
Coal Mine Project : Kinamar, Opp. City Hospital, Main Road, Latehar, Pin-829206



Sl. No.	Component	Index Item-wise Land Breakup			Total Area (Ha.)
		Forest (Ha.)	Colour Forest	Non-Forest (Ha.)	
1	Excavation Area	520.36		741.64	1262.00
2	Road	4.88		6.12	11.00
3	Garland Drain	2.21		2.09	4.30
4	Embankment	5.98		3.52	9.50
5	E.T.P., Magazine & Sed. Tank	2.80		0.00	2.80
6	CHP with Coal Storage area	12.70		0.00	12.70
7	Safety Zone	6.84		6.43	13.27
8	Green Belting Area	8.13		11.47	19.60
9	Electrical Sub-Station	0.00		2.00	2.00
10	Workshop	0.00		2.90	2.90
11	Store	0.00		1.90	1.90
12	Office	0.00		1.90	1.90
13	Township Area	0.00		6.13	6.13
14	Un-disturbed Area	1.00		0.00	1.00
	Total Area	564.90		786.10	1351.00



CLIENT: Tamil Nadu State Emblem (A Govt. Of Jharkhand Undertaking) Jharkhand Building Processors for ARII Area, Smart City, Dhanu, Ranchi, Jharkhand 834004	DESIGN CONSULTANT: FEEDBACK INFRA Feedback Infra Private Limited Plot No. 77A, Tower East, 77A Sector 18, Gurgaon, Haryana - 122018	Drawn By: DJJ Designed By: A.K. Checked By: P.K. Approved By: R.K.	STATUS: PROJECT: RAJBAR EA D COAL MINE - AURANGA COALFIELD, DIST. - LATEHAR, STATE - JHARKHAND TITLE: LAND USE PLAN DRG NO.: FIPLH/RCMENV/LAND USE PLAN-01 DATE: FEB-2026
		Scale: 1:6000 Date: FEB-2026	BUY SHEET R-1 SIZE: A0
		The information contained herein is Confidential & Property of Feedback Infra Private Limited and not for circulation. Its disclosure is subject to the understanding that it will be used only for the purpose for which it is provided and not for any other purpose without the prior written consent of Feedback Infra Private Limited.	
		12 JUN 2026	

Rajesh Ranjan
 Electrical Engineer
 T.V.N.L. Ranchi
 12 JUN 2026



तेनुघाट विद्युत निगम लिमिटेड
(झारखण्ड सरकार का उपक्रम)
TENUGHAT VIDYUT NIGAM LTD.
(A Govt. of Jharkhand Undertaking)
CIN U40101JH1987SGC013153

मुख्यालय:

जुप्पी भवन परिसर, ए.बी.डी. एरिया,
स्मार्ट सिटी, धुर्वा, राँची-834004,
झारखण्ड | फोन: 095728 25552

Head Quarter:

JUPMI Building Premises in ABD Area,
Smart City, Dhurwa, Ranchi-834004,
Jharkhand | Tel.: 095728 25552

Annexure 3

पत्रांक/Ref. : 327/26-27

दिनांक/Date : 12-06-26

Name of Project: Diversion of Forest Land for the Development of Rajbar E&D Coal mines – 564.90 Ha. in the State of Jharkhand by TVNL.

File No. FP/JH/MIN/48598/2020.

Date of Proposal : 10.09.2020.

Undertaking for submission of approved CAT Plan

Tenughat Vidyut Nigam Limited (TVNL), Ranchi, hereby undertake it shall abide to all the conditions to be imposed by State Forest Department and shall take all necessary action for implementation of mitigative measures for the water crisis due to proposed mining activities.

Further, TVNL undertakes that approved Catchment Area Treatment (CAT) Plan shall be submitted before final Stage-II approval.

Place : Ranchi

Date : ___/___/2026

12 JUN 2026

(Rajesh Ranjan)
Electrical Superintendent Engineer

Rajesh Ranjan
Elect. Suptd. Engineer
T.V.N.L. Ranchi

Counter signed by :-

Divisional Forests Officer
Latehar Forest Division



तेनुघाट विद्युत निगम लिमिटेड

(झारखण्ड सरकार का उपक्रम)

TENUGHAT VIDYUT NIGAM LTD.

(A Govt. of Jharkhand Undertaking)
CIN U40101JH1987SGC013153

मुख्यालय:

जुप्पी भवन परिसर, ए.बी.डी. एरिया,
स्मार्ट सिटी, धुर्वा, राँची-834004,
झारखण्ड | फोन: 095728 25552

Annexure 4

Head Quarter:

JUPMI Building Premises in ABD Area,
Smart City, Dhurwa, Ranchi-834004,
Jharkhand | Tel.: 095728 25552

पत्रांक/Ref. : 221/26-27

दिनांक/Date : 25/05/2026

To
The Chief Engineer
Design, Master Planning & Hydrology
Water Resource Department
Govt. of Jharkhand
Jal Bhawan, Doranda, Ranchi-834002

Sub: Vetting and issuance of 'No Objection Certificate' (NoC) with regard to HFL Data and diversion of Nallah flowing across Rajbar E&D coal block, allotted to M/s Tenughat Vidyut Nigam Limited (TVNL).

**Ref: (1) TVNL letter no.1777/25-26, dt.17.03.2026.
(2) Dept. of Water Resource, SOP no.446, dt.04.10.2024.**

Sir,

Ministry of Coal, Government of India has allotted Rajbar E & D Coal Block, situated in District Latehar in the State of Jharkhand to Tenughat Vidyut Nigam Limited, a Govt. of Jharkhand Undertaking, vide Order no.103/19/2015/NA, dated 30.06.2015 to be read with Corrigendum No.1, dt.21.12.2016.

TVNL vide letter 1777/25-26, dt.17.03.2026 requested Chief Engineer, Water Resource Department, Medininagar for vetting and issuance of 'No Objection Certificate' (NoC) with regard to HFL Data and diversion of Nallah flowing across Rajbar E&D coal block. Three (03) copies of report, on the subject cited above, prepared by Department of Civil Engineering, IIT Roorkee were also submitted.

Further, in view of the discussion held on 21.05.2026 and with regard to SOP no.446, dt.04.10.2024, TVNL hereby submits the following :-


- (1) Allotment Order dt.30.06.2015 issued by Ministry of Coal, Govt. of India.
- (2) Corrigendum No.1, dt.21.12.2016 to the Allotment Order.
- (3) Approval of Mining Plan (Including Mine Closure Plan) by Ministry of Coal, Govt. of India vide letter no.34011-18-2017-CPAM, dt.13.03.2019.
- (4) Approved Mining Plan (Including Mine Closure Plan).
- (5) Undertakings as per Clause no.6 (B) of SOP no.446, dt.04.10.2024.


In view of the above, it is requested for vetting and issuance of 'No Objection Certificate' (NoC) with regard to HFL Data and diversion of Nallah flowing across Rajbar E&D coal block for its early development and operationalization.

Encl : As stated above.

Thanking you

Yours faithfully


Rajesh Ranjan
Elect. Suptd. Engineer
T.V.N.L. Ranchi


(Rajesh Ranjan)
ESE (P & S)

Plant : Tenughat Thermal Power Station, Lalpania, Dist. : Bokaro - 829149 (Jharkhand)
Coal Mine Project : Kinamar, Opp. City Hospital, Main Road, Latehar, Pin-829206



समाहरणालय, लातेहार

(राजस्व शाखा)

पत्रांक-...../रा0

Annexure 5.

प्रेषक,

उपायुक्त,
लातेहार।

सेवा में,

सरकार के सचिव,
जल संसाधन विभाग,
झारखण्ड, रांची।

लातेहार, दिनांक-...../...../2026

विषय:- रजवार ई0 एण्ड डी0 कोल ब्लॉक के अंतर्गत पड़नेवाले सिंचाई विभाग की नहर की भूमि हस्तांतरण/लीज बंदोबस्ती हेतु सहमति प्रदान करने के संबंध में।

प्रसंग:- विद्युत अधीक्षण अभियंता, तेनुघाट विद्युत निगम लिमिटेड के पत्रांक-1150, दिनांक-24.11.2025

महाशय,

उपर्युक्त विषय एवं प्रसंग के संबंध में कहना है कि विद्युत अधीक्षण अभियंता, तेनुघाट विद्युत निगम लिमिटेड के द्वारा रजवार ई0 एण्ड डी0 कोल ब्लॉक के अंतर्गत पड़ने वाले सिंचाई विभाग की नहर की भूमि हस्तांतरण/लीज बंदोबस्ती हेतु अधियाचना दिया गया है। अंचल अधिकारी, चंदवा के पत्रांक-194, दिनांक-17.02.2026 एवं अंचल अधिकारी, लातेहार के पत्रांक-35, दिनांक-15.01.2026 के द्वारा अधियाचना के आलोक में जांचोपरान्त विभाग की नहर की भूमि की विवरणी उपलब्ध करायी गई है, जो निम्नवत है:-

अंचल	मौजा/थाना नं0	खाता	प्लॉट	रकबा	किस्म/दर्जा
चंदवा	डडेया / 247	94	463	2.03 ए0	नहर
			495	0.53 ए0	नहर
	रेंची / 248	123	567	1.29 ए0	नहर
			568	0.09 ए0	नहर
			770	1.28 ए0	नहर
			784	4.16 ए0	नहर
			890	2.53 ए0	नहर
			1023	0.32 ए0	नहर
	लातेहार	जड़यांग / 351	128	1067	1.75 ए0
कुल - 13.98 ए0					

अतः अनुरोध है कि उपरोक्त भूमि तेनुघाट विद्युत निगम लिमिटेड के पक्ष में हस्तांतरण/लीज बंदोबस्ती करने हेतु सहमति प्रदान करने की कृपा की जाय।

अनुलग्नक-अंचल अधिकारी, चंदवा/लातेहार का प्रतिवेदन संलग्न।

विश्वासभाजन

उपायुक्त, लातेहार।

ज्ञापक-326...../रा0, दिनांक-26...../02...../2026

विद्युत अधीक्षण अभियंता, तेनुघाट विद्युत निगम लिमिटेड को सूचनार्थ एवं आवश्यक कार्रवाई हेतु प्रेषित।

प्रतिलिपि:-

12 JUN 2026

Samaharanalya 2026

उपायुक्त, लातेहार। 106



समाहरणालय, लातेहार।

(राजस्व शाखा)

पत्रांक- /रा0,

Annexure 5

प्रेषक,

उपायुक्त,
लातेहार।

सेवा में,

सरकार के सचिव,
जल संसाधन विभाग,
झारखण्ड, राँची।

विषय :-

तेनुघाट विद्युत निगम लि0 (झारखण्ड सरकार का उपक्रम) को आवंटित रजवार E & D कोल ब्लॉक के अन्तर्गत पड़ने वाले भूमि जिनका किस्म- नदी, नाला, डांड, बॉध, जोर एवं पोखर इत्यादि के हस्तांतरण हेतु सहमति/अनापत्ति प्रमाण पत्र निर्गत करने के संबंध में।

प्रसंग :-

राजस्व निबंधन एवं भूमि सुधार विभाग, झारखण्ड, राँची के पत्रांक- 260/रा0, दिनांक- 04.02.2025

महाशय,

उपर्युक्त विषय के संबंध में कहना है कि तेनुघाट विद्युत निगम लि0 (झारखण्ड सरकार का उपक्रम) को आवंटित रजवार E & D कोल ब्लॉक के अन्तर्गत पड़ने वाले गैरमजरूआ आम/खास भूमि के लीज बंदोबस्ती हेतु भूमि सुधार उपसमाहर्ता, लातेहार से अनुशंसा सहित प्रस्ताव/अभिलेख प्राप्त हुआ है। हाल सार्वे खतियान के अनुसार प्रस्तावित भूमि अनाबाद बिहार/झारखण्ड सरकार (राजस्व विभाग) खाते की भूमि है। विदित है कि राजस्व निबंधन एवं भूमि सुधार विभाग, झारखण्ड, राँची के पत्रांक- 260/रा0, दिनांक- 04.02.2025 के क्रम संख्या-19 के आलोक में स्थायी हस्तांतरण/लीज बंदोबस्ती की स्वीकृति करने के पूर्व जल संसाधन विभाग, झारखण्ड सरकार से जिनका किस्म/प्रकृति- नदी, नाला, डांड, बॉध, जोर एवं पोखर इत्यादि है, का अनापत्ति प्रमाण पत्र प्राप्त किया जाना आवश्यक है, जिसका भूमि विवरणी अनुलग्नक I में दर्ज है।

अतः भूमि विवरणी (अनुलग्नक I) संलग्न करते हुए अनुरोध है कि प्रस्तावित भूमि का अनापत्ति प्रमाण पत्र निर्गत करने की कृपा की जाय।

अनुलग्नक:- यथोक्त।

विश्वासभाजन

उपायुक्त, लातेहार।

प्रतिलिपि:-

ज्ञापक- 340 /रा0, दिनांक- 02/03/2026
विद्युत अधीक्षण अभियंता, तेनुघाट विद्युत निगम लि0 को सूचनार्थ एवं आवश्यक कार्रवाई हेतु प्रेषित।

प्रतिलिपि:-

सरकार के सचिव, राजस्व निबंधन एवं भूमि सुधार विभाग, झारखण्ड, राँची को सादर सूचनार्थ प्रेषित।

Rajesh Ranjan
Elect. Suptd. Engineer
T.V.N.L. Ranchi

12 JUN 2026

उपायुक्त, लातेहार।



तेनुघाट विद्युत निगम लिमिटेड
(झारखण्ड सरकार का उपक्रम)
TENUGHAT VIDYUT NIGAM LTD.
(A Govt. of Jharkhand Undertaking)
CIN U40101JH1987SGC013153

मुख्यालय:

जुप्पी भवन परिसर, ए.बी.डी. एरिया,
स्मार्ट सिटी, धुर्वा, राँची-834004,
झारखण्ड | फोन: 095728 25552

Annexure 7

Head Quarter:

JUPMI Building Premises in ABD Area,
Smart City, Dhurwa, Ranchi-834004,
Jharkhand | Tel.: 095728 25552

पत्रांक/Ref. : 328/26-27

दिनांक/Date : 12/06/26

Name of Project: Diversion of Forest Land for the Development of Rajbar E&D Coal mines – 564.90 Ha. in the State of Jharkhand by TVNL.

File No. FP/JH/MIN/48598/2020.

Date of Proposal : 10.09.2020.

**Undertaking for submission of NoC from
Water Resource Department, Govt. of Jharkhand**

Tenughat Vidyut Nigam Limited (TVNL), Ranchi, hereby undertake it shall abide to all the conditions to be imposed by State Forest Department and State Water Resource Department and shall take all necessary action for implementation of mitigative measures for the water crisis due to proposed mining activities.

Further, TVNL undertakes that NoC from Water Resource Department, Govt. of Jharkhand shall be submitted before final Stage-II approval.

Place : Ranchi

Date : ___/___/2026

12 JUN 2026

(Rajesh Ranjan) 12/6
Electrical Superintendent Engineer
Rajesh Ranjan
Elect. Suptd. Engineer
T.V.N.L. Ranchi

Counter signed by :-

Divisional Forests Officer
Latehar Forest Division



तेनुघाट विद्युत निगम लिमिटेड
(झारखण्ड सरकार का उपक्रम)
TENUGHAT VIDYUT NIGAM LTD.
(A Govt. of Jharkhand Undertaking)
CIN U40101JH1987SGC013153

मुख्यालय:

जुप्पी भवन परिसर, ए.बी.डी. एरिया,
स्मार्ट सिटी, धुर्वा, राँची-834004,
झारखण्ड | फोन: 095728 25552

Annexure 8

Head Quarter:

JUPMI Building Premises in ABD Area,
Smart City, Dhurwa, Ranchi-834004,
Jharkhand | Tel.: 095728 25552

पत्रांक/Ref. : 329/26-27

दिनांक/Date : 12-06-26

Name of Project: Diversion of Forest Land for the Development of Rajbar E&D Coal mines – 564.90 Ha. in the State of Jharkhand by TVNL.

File No. FP/JH/MIN/48598/2020.

Date of Proposal : 10.09.2020.

Undertaking for submission of Soil & Moisture Conservation (SMC) Plan

Tenughat Vidyut Nigam Limited (TVNL), Ranchi, hereby undertake that it shall abide to all conditions imposed by State Forest Department for implementation of mitigation measures and shall submit approved Soil & Moisture Conservation (SMC) Plan before final Stage-II approval.

Place : Ranchi

Date : ___/___/2026

12 JUN 2026

(Rajesh Ranjan)
Electrical Superintendent Engineer

Rajesh Ranjan
Elect. Suptd. Engineer
T.V.N.L. Ranchi

Counter signed by :-

Divisional Forests Officer
Latehar Forest Division

Annexure A

By Speed Post / Email

File No.: 103/19/2015/NA

Government of India

Ministry of Coal

Nominated Authority

4th Floor, Zone-6, GPOA-3,
Netaji Nagar, New Delhi – 110023

Dated: 10 June, 2026

OFFICE MEMORANDUM

Subject: Clarification regarding the status of Rajbar E&D Coal Mine as a captive coal block – reg.

The undersigned is directed to refer to MoEF&CC's Office Memorandum No. F. No. 8-12/2025-FC dated 05.06.2026 seeking clarification regarding the captive status of the Rajbar E&D Coal Mine.

2. In this regard, it is informed that the Rajbar E&D Coal Mine was allotted vide Allotment Order No. 103/19/2015/NA dated 30.06.2015 issued under the provisions of the Coal Mines (Special Provisions) Act, 2015, in favour of M/s Tenughat Vidyut Nigam Limited (TVNL), a Government of Jharkhand undertaking.

3. As per the aforesaid allotment order, the Rajbar E&D Coal Mine was allotted for utilisation in the specified end-use plant, namely Tenughat Thermal Power Station Extension, situated at Lalpania, District Bokaro, Jharkhand, (Copy of allotment order dated 30.06.2015 attached). Since the coal mine was allotted for meeting the coal requirement of the aforesaid specified end-use power plant and not for commercial mining, the Rajbar E&D Coal Mine is a captive coal block allotted to a State Public Sector Undertaking (SPSU).

4. It is further submitted that the status of a coal mine as a captive coal block is governed by the terms and conditions of the respective allotment order and allotment agreement issued by the Nominated Authority. Accordingly, the status of coal mines (captive or commercial) may be ascertained from the relevant allotment order and allotment agreement, wherever required.

Digitally signed by

ARVIND KUMAR

Date: 10-06-2026

18:12:55

(Arvind Kumar)

Under Secretary to the Government of India

To

Ministry of Environment, Forest and Climate Change

(Kind Attn. : Shri S. Sundar, Assistant Inspector General of Forests)

Indira Paryavaran Bhawan,

Allganj, Jor bagh Road, New Delhi– 110003.

Rajesh Ranjan
Elect. Suptd. Engineer
T.V.N.L. Rank
12 JUN 2026

A. J. J. J. J.

Copy to:

1. The PCCF (HoFF), Department of Forest, Government of Jharkhand, Ranchi.
2. The Regional Officer (Central), Integrated Regional Office (Eastern Zone), MoEF&CC, Ranchi.
3. The Nodal Officer (Forest Conservation Act), O/o PCCF, Department of Forest, Government of Jharkhand, Ranchi.
4. The Chairman-cum-Managing Director, M/s Tenughat Vidyut Nigam Limited (TVNL), Ranchi, Jharkhand.
5. Guard File.

Rajesh Ranjan
Elect. Suptd. Engineer
T.V.N.L. Ranchi

12 JUN 2026

Rajesh Ranjan
Elect. Suptd. Engineer
T.V.N.L. Ranchi